


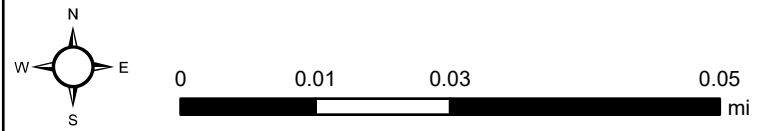




**Legend**

-  City Limit
-  Addresses
-  Silver
- Zoning**
-  AP - Administrative Professional
-  IR-MLT - Institutional Recreational Multi-Use
-  R1 - Single-Family Residential
-  R2-MD - Multiple-Family Residential, Medium Density
-  R2-HD - Multiple-Family Residential, High Density
-  R3 - Multiple Family Residential
-  MG - General Industrial
-  MP - Industrial Park
-  PDI - Planned Development Industrial
-  C1 - Local Business
-  C2 - General Business
-  C1-S - Shopping Center
-  TC - Town Center
-  PDR-NCM - Planned Development Residential - North Costa Mesa
-  I&R - Institutional Recreational
-  I&R-S - Institutional Recreational - School
-  P - Parking
-  CL - Commercial Limited

© OpenStreetMap (and) contributors, CC-BY-SA



The City of Costa Mesa makes no guarantee as to the accuracy of any of the information provided and assumes no liability for any errors, omissions, or inaccuracies.

WGS 1984 Web Mercator Auxiliary Sphere  
 © City of Costa Mesa