

RESOLUTION NO. 04-38

A RESOLUTION OF THE CITY COUNCIL OF THE CITY OF COSTA MESA, CALIFORNIA, ESTABLISHING PRE-DESIGNATED EVENT ROUTES FOR SPECIAL EVENTS REQUIRING STREET CLOSURES.

THE CITY COUNCIL OF THE CITY OF COSTA MESA DOES HEREBY RESOLVE AS FOLLOWS:

WHEREAS, because of the impact that special events have on city streets and traffic when a full or partial street closure is required for such a special event, the City Council of the City of Costa Mesa finds that it is expedient that routes be established to enable the public planning such special events advanced notice and options regarding areas in the city where such street closures are permitted.

WHEREAS, in accordance with the recently adopted special event ordinance, the City Council does hereby establish the following routes for any and all special events requiring full or partial street closures.

NOW, THEREFORE, BE IT RESOLVED as follows:

Section 1. The City's pre-designated event routes are hereby established as follows and shown by the maps of each area in Attachment 1 which is attached hereto and incorporated herein by this reference:

//

//

//

### **Area 1- Harbor Gateway Area**

Sunflower Avenue, west of Harbor  
Scenic Avenue  
Hyland Avenue  
Cadillac Avenue  
Harbor Gateway North  
Harbor Gateway South  
Howard Way  
Toronto Way

Note: South Coast Drive is not included in order to maintain access to I-405 freeway as well as private streets that are not subject to the City's jurisdiction, but could be included in the above route with the private property owner's permission. Those private streets include: Business Park Drive, Corporate Drive, Metro Drive and Sunland Lane.

### **Area 2 - Airport Area**

Streets located either east or west of Red Hill Avenue. No simultaneous closures will be allowed on both sides of Red Hill Avenue for a single event.

Airway Avenue  
Airport Loop Drive  
Pullman Street  
McCormick Avenue  
Briggs Avenue  
Fischer Avenue  
Kalmus Drive  
Lear Avenue  
Clinton Street

Note: Red Hill Avenue, Paularino Avenue, and Baker Street are not included in order to maintain access to the SR-55 freeway.

### **Area 3 – Fairgrounds Area – Rolling Partial Street Closure Only**

Staging and Disbanding Area – Tewinkle Park

Arlington Drive, eastbound, to;  
Newport Boulevard, southbound, to;  
Fair Drive, westbound, to;  
Fairview Road, northbound, to;  
Arlington Drive, eastbound, to disbanding area,

STATE OF CALIFORNIA )  
COUNTY OF ORANGE ) ss  
CITY OF COSTA MESA )


I, Julie Folcik, Deputy City Clerk and ex-officio Clerk of the City Council of the City of Costa Mesa, hereby certifies that the above foregoing Resolution No. 04-38 was duly and regularly passed and adopted by said City Council at a regular meeting thereof held on the 7th day of June, 2004, by the following roll call vote:

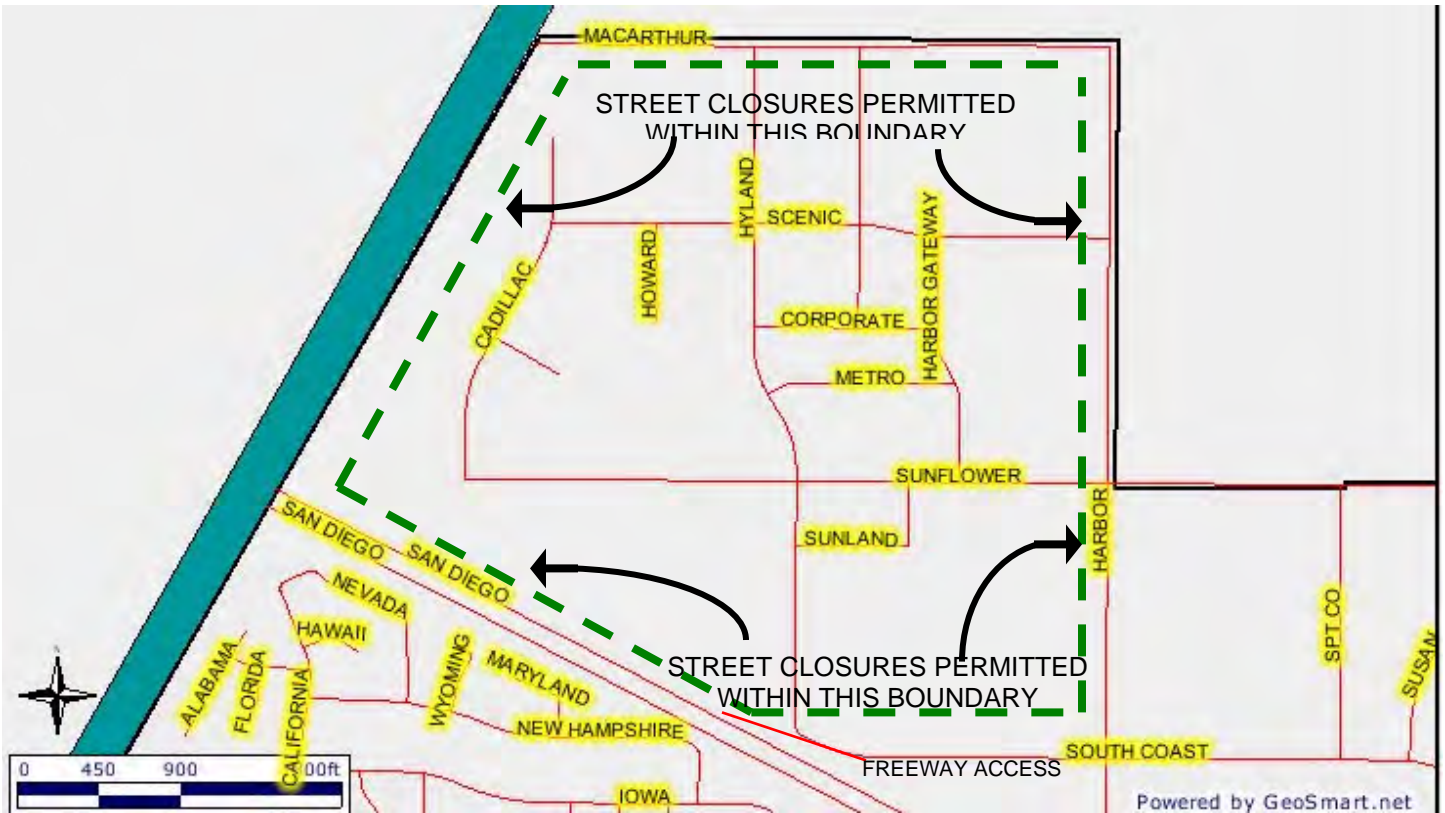
AYES: Monahan, Mansoor, Steel

NOES: Cowan, Scheafer

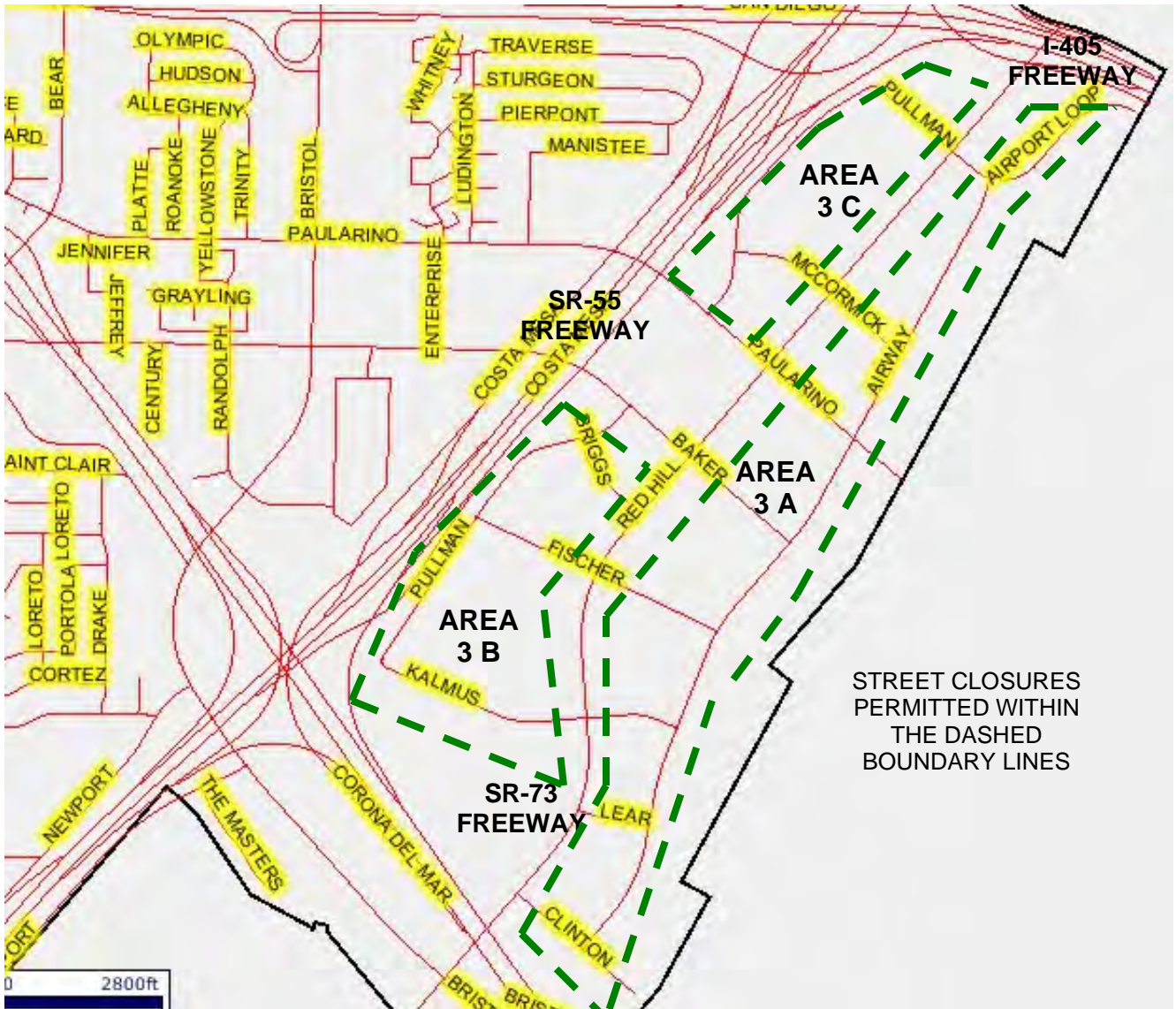
ABSENT: None

IN WITNESS WHEREOF, I have hereunto set my hand and affixed the Seal of the City of Costa Mesa this 8<sup>th</sup> day of June, 2004.

  
\_\_\_\_\_  
Deputy City Clerk and ex-officio Clerk of  
the City Council of the City of Costa Mesa

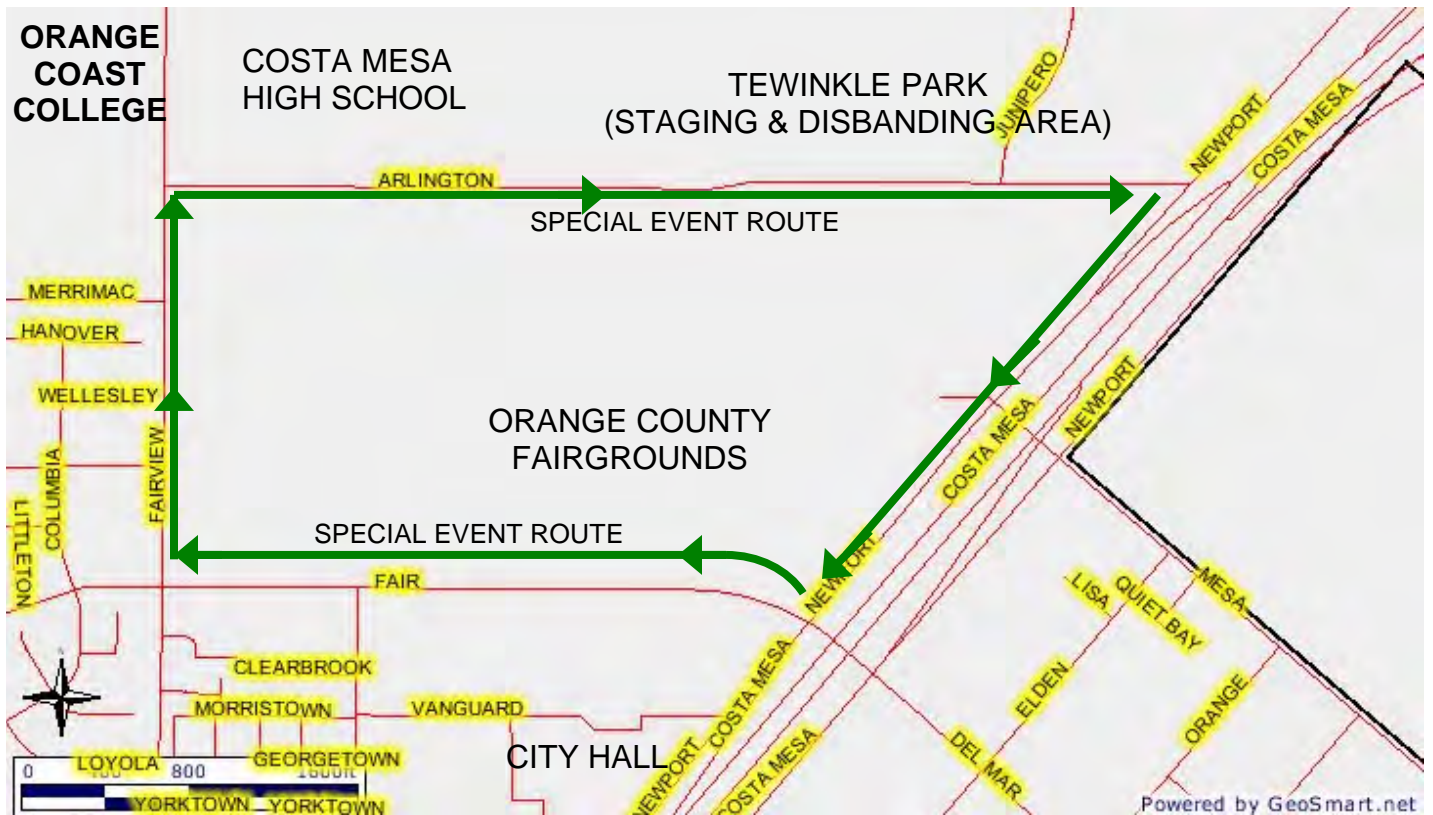


**SPECIAL EVENT AREA 1**  
**HARBOR GATEWAY**  
**FULL STREET CLOSURES**



## SPECIAL EVENT AREA 2 AIRPORT AREA

**FULL STREET CLOSURES  
EXCLUDES RED HILL AVENUE, BAKER STREET & PAULARINO AVENUE**



**SPECIAL EVENT - PARADE ROUTE - AREA 3**  
**FAIRGROUNDS AREA**  
**ROLLING PARTIAL 1/2 STREET CLOSURE**