

RESOLUTION NO. 2024-xx

A RESOLUTION OF THE CITY COUNCIL OF THE CITY OF COSTA MESA, CALIFORNIA, APPROVING THE STATUS AND UPDATE OF THE PAVEMENT MANAGEMENT PLAN FOR THE MEASURE M2 (M2) PROGRAM

THE CITY COUNCIL OF THE CITY OF COSTA MESA, CALIFORNIA HEREBY FINDS, DETERMINES AND DECLARES AS FOLLOWS:

WHEREAS, the City is required to meet eligibility requirements and submit eligibility verification packages to Orange County Transportation Authority (OCTA) in order to remain eligible to receive M2 funds; and

WHEREAS, the City is required to adopt and update a Pavement Management Plan (PMP), using OCTA's required format, regarding the status of road pavement conditions and implementation of the PMP on a biennial basis; and

WHEREAS, the City is required to provide a plan that manages the preservation, rehabilitation, and maintenance of paved roads by analyzing pavement life cycles, assessing overall system performance costs, and determining alternative strategies and costs necessary to improve paved roads.

NOW, THEREFORE, BE IT RESOLVED by the City Council of the City of Costa Mesa as follows:

Section 1. The City Council hereby approves the PMP update in the form attached hereto as Exhibit A to this Resolution.

Section 2. The City Council hereby informs OCTA that:

(a) The PMP is in conformance with the PMP Submittal Template provided in the Countywide Pavement Management Plan Guidelines.

(b) The City hereby adopts the PMP update and has provided an updated PMP report, using the required format, to OCTA.

(c) The Public Works Director, City Engineer or designee is authorized to sign the PMP certification form.

PASSED AND ADOPTED this 4th day of June, 2024.

John Stephens, Mayor

ATTEST:

APPROVED AS TO FORM:

Brenda Green, City Clerk

Kimberly Hall Barlow, City Attorney

STATE OF CALIFORNIA)
COUNTY OF ORANGE) ss
CITY OF COSTA MESA)

I, **BRENDA GREEN**, City Clerk of the City of Costa Mesa, DO HEREBY CERTIFY that the above and foregoing is the original of Resolution No. 2024-xx and was duly passed and adopted by the City Council of the City of Costa Mesa at a regular meeting held on the 4th day of June, 2024, by the following roll call vote, to wit:

AYES: COUNCIL MEMBERS:

NOES: COUNCIL MEMBERS:

ABSENT: COUNCIL MEMBERS

IN WITNESS WHEREOF, I have hereby set my hand and affixed the seal of the City of Costa Mesa this 4th day of June, 2024.

Brenda Green, City Clerk

EXHIBIT A
PAVEMENT MANAGEMENT PLAN

FINAL REPORT

***UPDATED CITYWIDE
PAVEMENT MANAGEMENT PLAN***

***OC Go
2024-2031***



Submitted to:

***City of Costa Mesa, CA
May 4, 2024***



May 4, 2024

Mr. Seung Yang, P.E.
City Engineer
CITY OF COSTA MESA
77 Fair Drive
Costa Mesa, CA 92626

Subject: City of Costa Mesa –OCTA Pavement Management Compliance Report 2024

Dear Mr. Yang:

As part of the 2024 Update of the Pavement Management Plan (PMP) for the City of Costa Mesa, *Bucknam Infrastructure Group, Inc.* is pleased to submit the PMP reporting required by the Orange County Transportation Authority (OCTA). This data/report will be submitted to OCTA as part of the City's required biennial PMP prior to June 30, 2024.

The information contained in this report was used to develop the recommended improvement program for the pavement network. The report covers the following categories:

- **Pavement Management Plan Certification**
- **Quality Assurance / Quality Control (QA/QC) Plan**
- **Pavement Management Data Files (electronic Costa Mesa.e70 file format)**
- **Pavement Management Plan that includes the following:**
 - **Average Pavement Conditions For Each Segment in the Network (PCI Report)**

The Pavement Condition Index report shows the present condition of each street in the pavement network (MPAH and Locals). In addition, the report shows the basic geometry of each street segment.
 - **Seven-year Projected PCI Under Existing Funding Levels**

This report identifies the projected PCI's based on the local agencies current funding programs. This report details the PCI projects for the entire network, MPAH roadways and Local streets.
 - **Seven-year Plan for Road Maintenance and Rehabilitation (Forecast Maintenance Report – FMR)**

The FMR projects the street maintenance activities required for the next seven years, broken down to show maintenance levels for all streets. This includes all scheduled projects provided by the City for fiscal years 2024 through 2031.

- **Alternative Funding Levels**

OCTA has requested two reports indicating the necessary funding to maintain the City's current weighted average PCI as well as the necessary funding to improve the weighted average PCI by one PCI point over the next seven years.

- **Backlog by Fiscal Year (re: unfunded restoration, rehabilitation and reconstruction)**

- **Percentage of total network in each of the five condition categories based on centerline mileage**

- **Local Match Reduction Reporting**

- ❖ In order to be eligible for Local Match Reduction of 10%, the following must be submitted:

- Measurable improvement of paved road conditions during the previous reporting period defined as an overall weighted (by area) average system improvement of one PCI point.
- No reduction in the overall weighted (by area) average PCI in the MPAH or local street categories

- or -

- Have road pavement conditions, for the overall network, during the previous reporting period within the highest twenty (20%) of the scale for road pavement conditions in conformance with OCTA Ordinance No. 3, defined as a PCI of 75 or higher, otherwise defined as in "good condition".

These reports will be submitted to the City of Costa Mesa as part of the biennial Pavement Management Plan that is due prior to June 30, 2024. These reports will be packaged in a way that it will be easy for staff to review.

All comments received from the City have been incorporated in the reports that follow. All of the City's issues and needs that were brought to our attention are included in the report. It has been a pleasure working with you and the City on updating your Pavement Management Plan. We look forward to the continued success of this project and future teamwork with City staff.

Sincerely,

Bucknam Infrastructure Group, Inc.



Peter J. Bucknam
Project Manager
Infrastructure Management – GIS Services



3548 Seagate Way, Suite 230
Oceanside, CA 92056
T: (760) 216-6529
www.bucknam-inc.com

AGENCY SUBMITTAL TABLE OF CONTENTS

I. Pavement Management Plan Certification..... 2

II. Executive Summary 3

III. Background 4

IV. Current Pavement Conditions (PCI)..... 7

V. Projected Pavement Conditions (PCI)..... 8

VI. Alternative Funding Levels..... 9

 a. Maintain Existing Average Network PCI 9

 b. Improve Average Network PCI..... 9

VII. Current and Projected Backlog by Year of Pavement Maintenance Needs 9

VIII. Centerline Mileage..... 10

IX. Percentage of Network in Each of Five Condition Categories Based on Centerline mileage 10

X. Reduction in M2 Local Match 11

XI. Appendix A – Seven-Year Road Maintenance and Rehabilitation Plan Based on Current
 or Expected Funding Level 12

XII. Appendix B – Complete Street Listing Current Conditions..... 13

XIII. Appendix C – GIS Digital Data 14

XIV. Appendix D – Quality Assurance / Quality Control Plan..... 16

 • Introduction 16

 • Objectives 16

 • Structure of QA/QC Plan 16

 • Condition Survey Procedures..... 17

 • Accuracy Required for Data Collection 18

 • Random and Systematic Re-Inspections..... 18

 • PCI Comparison with Past Surveys..... 19

 • Inspector Qualifications and Experience 19

 • Safety Procedures 19

XV. Appendix E – Pavement Management Data Files..... 20

XVI. Appendix F – GIS Maps – Current Conditions..... 21



CITY OF COSTA MESA PAVEMENT MANAGEMENT PLAN

- part of -

COUNTYWIDE PAVEMENT MANAGEMENT PLAN GUIDELINES
(OCTA Guideline – March 2024)

Prepared by: Bucknam Infrastructure Group, Inc.
Submitted to OCTA: June 30, 2024



**2024 Citywide Pavement Management Plan – OCTA Submittal
Final Report – June 30, 2024**

I. Pavement Management Plan Certification

The City of Costa Mesa, CA certifies that it has a Pavement Management Plan in conformance with the criteria stated in the Orange County Transportation Authority Ordinance No. 3. This ordinance requires that a Pavement Management Plan be in place and maintained to qualify for allocation of revenues generated from renewed Measure M (M2).

The plan was developed by Bucknam Infrastructure Group, Inc. using MicroPAVER, a pavement management system conforming to American Society for Testing and Materials (ASTM) Standard D6433, and contains, at a minimum, the following elements:

- Inventory of MPAH and Local routes reviewed and updated biennially. The last update of the inventory was completed on February, 2024 for the Arterial (MPAH) and March, 2022 for the Local streets;
- Assessment of the pavement condition for all routes in the system, updated biennially. The last field review of the pavement condition was completed in February, 2024;
- Percentage of all section of pavement needing:
 - Preventive Maintenance = 32.2%;
 - Rehabilitation = 17.9%;
 - Reconstruction = 0.9%
- Budget needs for preventive maintenance, rehabilitation and/or reconstruction of deficient sections of pavement for:
 - Current biennial period \$19,173,900;
 - following biennial period \$18,806,700
- Funds budgeted or available for Preventive Maintenance, Rehabilitation and/or Reconstruction.
 - Current biennial period \$16,500,000;
 - following biennial period \$19,000,000
- Backlog by year of unfunded rehabilitation, restoration and reconstruction needs (See page 10);
- The Pavement Management Plan is consistent with countywide pavement condition assessment standards as described in the OCTA Countywide Pavement Management Plan Guidelines adopted by the OCTA Board of Directors.

*An electronic copy of the Pavement Management Plan (with MicroPAVER or StreetSaver compatible files) has been or will be submitted with the certification statement. A copy of this certification is being provided to the Orange County Transportation Authority.

Submitted by:

SEUNG YANG

Name (Print)


Signed

City Engineer

Title

City of Costa Mesa

Jurisdiction

MAY 16, 2024

Date



II. EXECUTIVE SUMMARY

2024 UPDATE OF PAVEMENT MANAGEMENT PLAN (PMP)

As the City of Costa Mesa’s infrastructure continues to mature Public Works priorities such as Local street maintenance and Arterial rehabilitation are key projects to City staff. With the City mostly built-out, wear and tear on the infrastructure will occur at an ever increasing rate. Pavement aging through annual weathering, dynamic and static vehicle loading, and increased usage, compounded with the increased cost of performing maintenance and rehabilitation, add to the yearly operational budget of the pavement network. System sustainability can only be achieved through proactive scheduling and the implementation of cost-efficient pavement applications.

In the upcoming years as the City continues to build upon this study through future inspections and maintenance work history, Costa Mesa pavement data will continue to provide reliable data. This will enhance the PMP through detailed Orange County Transportation Authority (OCTA) OC Go funding analysis, City specific budgetary reporting and level of service reporting.

The Costa Mesa PMP has been developed to assist City personnel by providing current data on the City’s street network and to develop cost-effective maintenance strategies to maintain a desirable level of pavement performance on a network scale, while optimizing the expenditure of limited fiscal resources. The project consisted of analyzing the City’s 2022 dataset for quality and usability. In doing this, we were tasked to generate an updated Capital Improvement Program report that identified recommendations and deficiencies in the current operating and maintenance efforts put forth by the City.

We surveyed all designated arterial, collector (MPAH) and local routes this past winter to assist the City in being compliant with OCTA – OC Go March 2024 guidelines. Additionally, we updated the City’s unique Pavement Management – GIS layer that will continue to assist the City in analyzing pavement conditions and other attribute information through the use of MyRoads® and ESRI ArcMap.

Bucknam Infrastructure Group reviewed the City’s previous maintenance efforts and the current 2024-25 proposed street improvements for pertinent pavement information in order to generate a CIP report that identified recommendations and opportunities for improvement in the current operating and maintenance efforts put forth by the City. The result of these work efforts is this report.

III. BACKGROUND – COSTA MESA PMP

In late 1990, voters throughout Orange County approved a ½-cent sales tax for transportation improvements known as OC Go, formerly known as Measure M2. Funding for streets and roads are included within the sales tax and are distributed to local agencies through both formula and a competitive method. In late 2006, the renewal of OC Go was approved by voters that would continue the ½-cent sales tax for thirty additional years, starting in 2011.

The primary goal of this report is to comply with established guidelines from OCTA to ensure that field data collection and reporting efforts performed by outside consultants or local agency staff are consistent. This is required in order that funding allocations can be reviewed and based on agency comparable pavement conditions. Specifically, our findings and recommendations provide Public Works administrators, managers and field personnel with:

- * *PMP report consistent with OCTA OC Go guidelines*
- * *the present condition status of the pavement network (arterial, collector, residential and industrial streets), as a whole and of any grouping or individual component within the City;*
- * *a ranked list of all streets, or segments of streets, by condition within the network;*
- * *rehabilitation/maintenance needs of each street segment by year;*
- * *an optimized priority maintenance and rehabilitation program based on cost/benefit analysis and various levels of funding;*
- * *optimum annual pavement expenditure levels for pavement maintenance for the next seven (7) years;*
- * *prediction of the life-cycle performance of the City's pavement network and each individual street section; and*
- * *pavement condition data and analysis presented in GIS through MyRoads® and ESRI ArcMap*

Pavement is a dynamic structure where deterioration is constantly occurring; thus the pavement management system needs to be updated on a regular basis to reflect these changes in pavement conditions, pavement maintenance histories, and maintenance strategies based upon budgetary constraints. In our approach to develop the City's forecasted maintenance recommendations we worked with Costa Mesa Public Works/Engineering staff in identifying unit costs for all maintenance practices used on an annual basis. Currently, based upon the City's maintenance practices and their associated unit costs, the total replacement value of the Costa Mesa pavement network is \$525,260,600. This value clearly indicates that the City's pavement network is the most valuable and essential asset to Costa Mesa. The City's use of slurry seal, AC Overlay and R&R practices are typically applied at a five year, ten year and 25 year frequency respectively. These frequencies are typical but the City may see increases in deterioration rates due to environmental, load and high average daily traffic (ADT) volumes. For example, high ADT volumes along one of Costa Mesa's arterial streets will increase deterioration rates for a previously applied AC Overlay compared to a small local street. These deterioration rates are monitored through frequent inspections and functional class deterioration analysis within the City's PMP database.

FINDINGS AND RECOMMENDATIONS

Through our assessment of historical maintenance performed within the City and through our discussions with City staff the conditional data found across the network clearly shows that the City has applied strong, preventative maintenance strategies over the past decade. Pavement management involves frequent preventative maintenance; as pavement deteriorates through heavy traffic impacts, weathering and time, preventative maintenances (such as slurry seal, stop gap, etc.) have limited benefits. More aggressive maintenance applications must be used. Our study has shown that key arterial and local overlay projects will be needed over the next seven years to maintain the network’s high level of condition. Currently, the City’s two major streets networks (Local & Arterial) hold high weighted PCI values; it is our recommendation that a proactive, common sense overlay program and a continued slurry seal program be scheduled over the next several fiscal years. This will ensure that the citywide weighted PCI will sustain itself and allow for routine slurry seal maintenance to continue. The optimal weighted PCI for a local agency is between 82 and 84.

We have found and recommend the following detailed items which should be reviewed and considered for a proactive approach to the future management of the PMP:

ARTERIAL / COLLECTOR (MPAH) FINDINGS AND RECOMMENDATIONS

The actual workload requirements identified indicate that the Arterial (MPAH) street network is currently in “very good” condition. To maintain this condition, it is critical that preventive maintenance and overlay activities are funded at the levels identified on page 9 to maintain a “very good” network weighted average PCI value. Our MPAH findings for conditional data and recommendations for revenue expenditures are shown below:

- The MPAH network has a weighted PCI of 86.8
- The MPAH network consists of 74.4 centerline miles and 16,632,332 SF of pavement;
- Currently, 34% of the MPAH network (25.6 centerline miles) qualify for slurry seal/stop gap maintenance; 11% of the Arterial network (8.4 centerline miles) qualify for rehabilitation/reconstruction maintenance;
- At a minimum, MPAH maintenance projects should focus on the maintaining the current PCI above a weighted average of 83 over the next 7 years;
- Develop a proactive fiscal and planned approach to identify MPAH overlay projects based on the deterioration modeling within MicroPAVER;
 - Maintain the MPAH revenues at the \$2,380,500/yr level for the term of the CIP to generate the projects identified on page 8;
 - Demonstrated budget shown in page 9 is ample sustain the MPAH weighted PCI of 86.8 after seven years, additionally, the citywide deferred backlog decreases from a level of \$37.9 million to \$27.5 million after seven years; and

**2024 Citywide Pavement Management Plan – OCTA Submittal
Final Report – June 30, 2024**

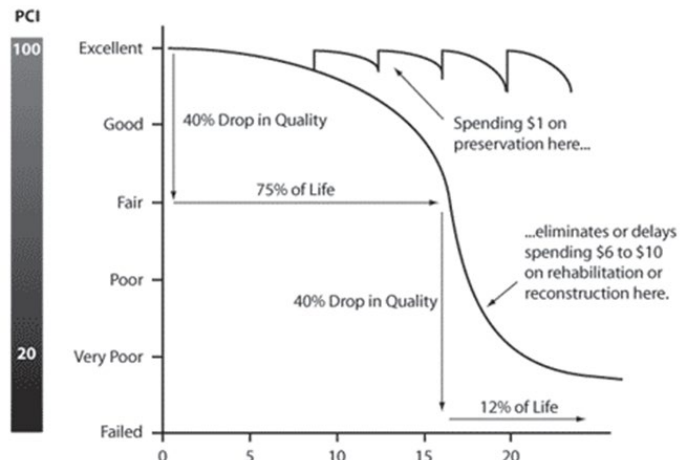
- Perform pavement inspections on the MPAH network every two years to continue the City’s solid planning model within MicroPAVER to track PCI deterioration; also follows new OCTA guidelines for Measure M2.

LOCAL FINDINGS AND RECOMMENDATIONS

The actual workload requirements identified indicate that the Local street network is currently in “good” condition. To maintain this condition, it is critical that preventive maintenance and overlay activities are funded at the levels identified on page 9 to maintain a “good” network weighted average PCI value. Our Local network findings for conditional data and recommendations for revenue expenditures are shown below:

- The Local network has a weighted PCI of 81.4;
- The Local network consists of 156.8 centerline miles and 31,775,945 SF of pavement;
- Currently, 42% of the Local network (65.5 centerline miles) qualifies for slurry seal/stop gap maintenance; 17% of the Local network (25.9 centerline miles) qualify for rehabilitation/reconstruction maintenance;
- At a minimum, Local maintenance projects should focus on the maintaining the current PCI above a weighted average of 82 over the next 7 years;
- Develop a proactive fiscal and planned approach to identify arterial overlay projects based on the deterioration modeling within MicroPAVER;
 - Maintain the Local revenues at the \$7,044,600 Million/yr level for the term of the CIP to generate the projects identified on page 8;
 - Demonstrated budget shown in page 9 is ample to increase the Local weighted PCI of 81.4 to 85.0 after seven years, additionally, the citywide deferred backlog decreases from a level of \$37.9 million to \$27.5 million after seven years;

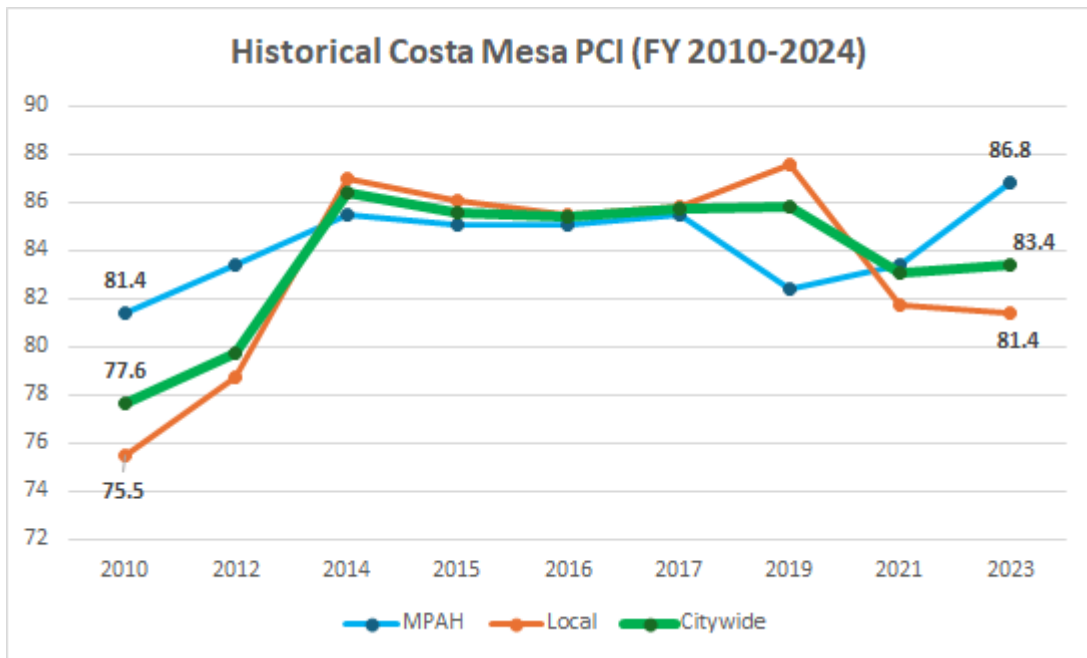
- Perform pavement inspections on the Local network every two years to continue the City’s solid planning model within MicroPAVER to track PCI deterioration; and
- Image right, typical AC pavement 25-year life cycle deterioration graph demonstrating proactive slurry management for PMP’s with high weighted PCI’s (80 to 85)



**2024 Citywide Pavement Management Plan – OCTA Submittal
Final Report – June 30, 2024**

IV. CURRENT PAVEMENT CONDITIONS (PCI)

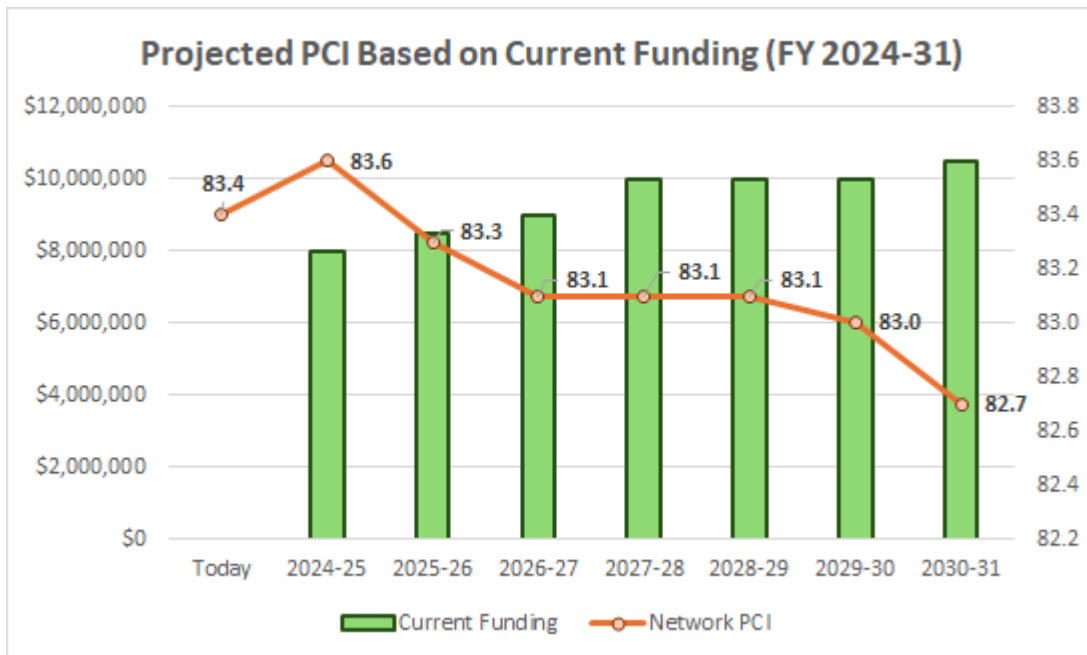
Rank	Fiscal Year								
	2010	2012	2014	2015	2016	2017	2019	2021	2023
MPAH	81.4	83.4	85.5	85.1	85.1	85.5	82.4	83.4	86.8
Local	75.5	78.7	87.0	86.1	85.5	85.8	87.6	81.7	81.4
Citywide	77.6	79.7	86.4	85.6	85.4	85.7	85.8	83.1	83.4



**2024 Citywide Pavement Management Plan – OCTA Submittal
Final Report – June 30, 2024**

V. PROJECTED PAVEMENT CONDITIONS (PCI)

Fiscal Year	Current Funding	Network PCI	MPAH PCI	Local PCI
Today	~	83.4	86.8	81.4
2024-25	\$8,000,000	83.6	86.7	81.6
2025-26	\$8,500,000	83.3	86.6	81.1
2026-27	\$9,000,000	83.1	85.9	82.0
2027-28	\$10,000,000	83.1	85.7	82.3
2028-29	\$10,000,000	83.1	85.7	82.4
2029-30	\$10,000,000	83.0	85.3	82.8
2030-31	\$10,500,000	82.7	85.0	83.2
Total	\$66,000,000			



VI. ALTERNATIVE FUNDING LEVELS

Maintain Existing Average Network PCI

Fiscal Year	Maintain PCI Funding	Network PCI	MPAH PCI	Local PCI
Today	~	83.4	86.8	81.4
2024-25	\$9,556,400	83.9	86.9	81.9
2025-26	\$9,617,500	84.0	86.7	82.3
2026-27	\$9,540,000	84.2	86.2	82.7
2027-28	\$9,266,700	84.6	85.8	83.1
2028-29	\$9,501,600	84.8	86.0	82.5
2029-30	\$9,870,000	84.5	85.8	83.0
2030-31	\$9,427,100	83.6	85.5	83.3
Total	\$66,779,300			

Improve Average Network PCI

Fiscal Year	Increase PCI Funding	Network PCI	MPAH PCI	Local PCI
Today	~	83.4	86.8	81.4
2024-25	\$9,556,400	83.9	86.9	81.9
2025-26	\$9,617,500	84.0	86.7	82.3
2026-27	\$9,540,000	84.2	86.2	82.7
2027-28	\$9,266,700	84.6	85.8	83.1
2028-29	\$9,501,600	84.8	86.0	82.5
2029-30	\$10,616,700	85.2	86.4	84.0
2030-31	\$10,519,900	85.5	86.0	85.0
Total	\$68,618,800			

VII. CURRENT AND PROJECTED BACKLOG BY YEAR OF PAVEMENT MAINTENANCE NEEDS

DEFERRED MAINTENANCE

Delaying repairs on streets where pavement conditions indicate a need generates deferred maintenance or “backlog”. Deferred maintenance is work that is postponed to a future budget cycle, or until funds are available. As maintenance is deferred, the opportunity to apply preventive, life extending pavement treatments is forfeited and the ultimate cost of rehabilitation multiplies (i.e. slurry seal costs to overlay costs). By using the City’s pavement maintenance applications and their associated unit costs, when a budgetary model is exercised within the PMP software the amount of deferred maintenance is calculated. Based upon the available budget applied to the model, deferred maintenance will increase or decrease.

**2024 Citywide Pavement Management Plan – OCTA Submittal
Final Report – June 30, 2024**

As maintenance is deferred, the opportunity to apply life extending preventive pavement applications is lost and the ultimate cost of rehabilitation multiples.

Plan Year	Actual Funding Backlog	Maintain PCI Backlog	Increase PCI Backlog
Current	\$37,898,100	\$37,898,100	\$37,898,100
2024-25	\$32,658,800	\$29,658,400	\$29,658,400
2025-26	\$32,695,100	\$29,575,100	\$29,575,100
2026-27	\$33,762,300	\$29,111,400	\$29,111,400
2027-28	\$32,603,300	\$28,541,500	\$28,541,500
2028-29	\$31,617,800	\$29,727,200	\$29,727,200
2029-30	\$31,385,700	\$29,910,000	\$28,761,700
2030-31	\$32,767,500	\$30,554,300	\$27,550,300

In the case of Costa Mesa, the City’s current funding budgets through FY 2030-31 will continue to decrease the amount of deferred maintenance on the network to a \$32.7 million level by FY 2031.

VIII. CENTERLINE MILEAGE

Rank	PCI	Mi.	SF
MPAH	86.8	74.4	16,632,332
Local	81.4	156.8	31,775,945
Citywide	83.4	231.2	48,408,277

IX. PERCENTAGE OF NETWORK IN EACH OF FIVE CONDITION CATEGORIES BASED ON CENTERLINE MILES

	PCI Range	Network	Percent Area of Total Pavement	Area of Pavement (SF)	Percent Centerline Mi. of Network	Centerline Mileage of Network
Very Good	(86-100)	MPAH	21.0%	10,162,658	19.2%	44.4
		Local	27.0%	13,071,712	28.3%	65.4
Good	(75-85)	MPAH	10.3%	4,997,200	10.2%	23.6
		Local	22.7%	10,986,636	23.6%	54.5
Fair	(60-74)	MPAH	2.9%	1,380,355	2.6%	5.9
		Local	11.3%	5,465,078	11.3%	26.0
Poor	(41-59)	MPAH	0.2%	92,119	0.2%	0.5
		Local	4.1%	2,001,427	4.2%	9.6
Very Poor	(0-40)	MPAH	0.0%	0	0.0%	0.0
		Local	0.5%	251,092	0.6%	1.3
				48,408,277		231.2

**2024 Citywide Pavement Management Plan – OCTA Submittal
Final Report – June 30, 2024**

X. REDUCTION IN M2 LOCAL MATCH

A local agency match reduction of 10% of the eligible cost for projects submitted for consideration of funding through the M2 Comprehensive Transportation Funding Programs (CTFP) call for projects is available if the local agency either:

- a. Shows measurable improvement of paved road conditions during the previous reporting period defined as an overall weighted (by area) average system improvement of one Pavement Condition Index (PCI) point with no reduction in the overall weighted (by area) average PCI in the Master Plan of Arterial Highways (MPAH) or local categories:

or

- b. Have road pavement conditions during the previous reporting period, within the highest 20% of the scale for road pavement conditions in conformance with OCTA Ordinance No. 3, defined as a PCI of 75 or higher, otherwise defined as in “good condition”.

Road conditions found through our 2024 PMP management study shows that the City is eligible for Local Match Reduction based on the current network weighted PCI of 83.4. Additionally, the City of Costa Mesa has demonstrated with the enclosed budget projection (page 8) that the City’s weighted average PCI (based upon condition and area) remains above a PCI of 75 after the seven year program.

**XI. APPENDIX A – SEVEN YEAR ROAD MAINTENANCE AND REHABILITATION
PLAN BASED ON CURRENT OR EXPECTED FUNDING LEVEL**

City of Costa Mesa, CA
Forecast Maintenance / Rehabilitation (FMR) Report - FY 2024-31

Sorted by Rank, FY, Name Order (A-Z)

FY	BranchID	Sec ID	Name	From	To	Type	Rank	Zone	L	W	Area	PCI	PCI Pct Climate	PCI Pct Load	PCI Pct Other	Maint. Type	Total \$
Arterials / Collectors																	
2024-25	Fairview	490	Fairview Rd	Wilson St	Fair Dr	AC	A	24	2,760	35	106,978	76	42	40	18	Type II Slurry	\$313,446
2024-25	Fairview	491	Fairview Rd	Fair Dr	Wake Forest Rd	AAC	A	24	1,961	35	68,635	72	16	53	31	ARHM	\$377,493
2024-25	Fairview	492	Fairview Rd	Wake Forest Rd	Wilson St	AAC	A	24	792	35	27,720	82	35	0	65	Type II Slurry	\$81,220
2024-25	Fairview	501	Fairview Rd	Merrimac Way	Fair Dr	AC	A	10	1,300	35	44,850	67	51	49	0	ARHM	\$246,675
2024-25	Fairview	510	Fairview Rd	Merrimac Way	Arlington Dr	AC	A	10	510	35	17,595	89	59	0	41	Preventative - Stop Gap	\$1,232
2024-25	Fairview	511	Fairview Rd	Arlington Dr	Merrimac Way	AC	A	10	510	35	17,595	86	100	0	0	Type II Slurry	\$51,553
2024-25	Fairview	515	Fairview Rd	Arlington Dr	Adams Ave	AC	A	10	2,603	35	88,905	79	84	0	16	Type II Slurry	\$260,492
2024-25	Fairview	516	Fairview Rd	Adams Ave	Arlington Dr	AC	A	10	2,603	35	88,905	76	100	0	0	Type II Slurry	\$260,492
2024-25	Fairview	530	Fairview Rd	Baker St	S'ly edge of Bridge over I-405	AC	A	15	2,665	35	93,275	77	50	26	24	Type II Slurry	\$273,296
2024-25	Fairview	531	Fairview Rd	S'ly edge of Bridge over I-405	Baker St	AC	A	15	2,665	35	89,475	81	24	66	10	Type II Slurry	\$262,162
																	\$2,128,058
2025-26	Harbor	310	Harbor Blvd	Wilson St	Fair Dr	AC	A	24	2,570	40	102,100	86	47	50	3	Type II Slurry	\$311,405
2025-26	Harbor	311	Harbor Blvd	Fair Dr	Wilson St	AC	A	24	2,570	40	102,800	77	11	68	21	Type II Slurry	\$313,540
2025-26	Harbor	321	Harbor Blvd	Adams Ave	Merrimac Way	AC	A	10	1,802	40	72,080	85	18	55	27	Type II Slurry	\$219,844
2025-26	Harbor	322	Harbor Blvd	Merrimac Way	Fair Dr	AC	A	10	1,862	40	74,480	83	31	41	28	Type II Slurry	\$227,164
2025-26	Harbor	370	Harbor Blvd	South Coast Dr	Sunflower Ave	AC	A	30	1,460	40	58,400	87	84	1	15	Preventative - Stop Gap	\$4,088
2025-26	Harbor	371	Harbor Blvd	Sunflower Ave	South Coast Dr	AC	A	30	1,460	40	58,400	75	11	74	15	Type II Slurry	\$178,120
2025-26	Harbor	380	Harbor Blvd	Sunflower Ave	MacArthur Ave	AC	A	30	2,315	40	92,600	71	46	39	15	AC Grind-Overlay	\$512,078
2025-26	Harbor	381	Harbor Blvd	MacArthur Ave	Sunflower Ave	AC	A	30	2,315	40	92,600	87	41	18	41	Preventative - Stop Gap	\$6,482
2025-26	Main	11760	Main St	CL SR-55	Sunflower Ave	AC	A	28	780	70	54,600	71	70	0	30	AC Grind-Overlay	\$301,938
2025-26	NewportSB	15416	Newport Blvd South Bound	Fair Dr	Vanguard Way	AC	S	24	2,645	32	84,980	74	39	55	6	Type II Slurry	\$259,189
2025-26	NewportSB	261	Newport Blvd South Bound	Mesa Dr	Fair Dr	AC	S	24	1,315	44	63,660	75	38	33	29	Type II Slurry	\$194,163
2025-26	NewportSB	271	Newport Blvd South Bound	Bristol St	Arlington Dr	AC	S	10	1,780	32	56,960	80	86	0	14	Type II Slurry	\$173,728
																	\$2,701,739
2026-27	17th	2860	17th St	W'ly End	Monrovia Ave	AC	S	6	1,670	36	60,120	84	79	0	21	Type II Slurry	\$190,580
2026-27	17th	2870	17th St	Monrovia Ave	Placentia Ave	AC	S	6	1,320	36	47,520	83	69	23	8	Type II Slurry	\$150,638
2026-27	17th	2895	17th St	615' e/o Pomona Ave	Superior Ave	AC	P	7	600	54	32,400	75	69	0	31	Type II Slurry	\$102,708
2026-27	17th	2900	17th St	Superior Ave	Newport Blvd	AC	P	8	452	47	21,244	83	100	0	0	Type II Slurry	\$67,343
2026-27	17th	2901	17th St	Newport Blvd	Superior Ave	AC	P	8	452	47	21,244	77	100	0	0	Type II Slurry	\$67,343
2026-27	Gisler	8830	Gisler Ave	W'ly End	Country Club Dr	AC	S	17	2,450	50	122,500	63	16	75	9	ARHM	\$728,875
2026-27	Gisler	8850	Gisler Ave	Country Club Dr	Harbor Blvd	AAC	S	17	3,400	56	190,400	80	91	0	9	Type II Slurry	\$603,568
2026-27	NewportNB	15411	Newport Blvd North Bound	Bay St	22nd St	AC	S	5	1,965	30	63,950	86	74	0	26	Type II Slurry	\$202,722
2026-27	NewportNB	15412	Newport Blvd North Bound	Wilson St	Santa Isabel Ave	AAC	S	5	515	34	18,495	77	50	33	17	Type II Slurry	\$58,629
2026-27	NewportNB	15413	Newport Blvd North Bound	Monte Vista Ave	Del Mar Ave	AAC	S	24	1,349	37	49,913	77	63	25	12	Type II Slurry	\$158,224
2026-27	NewportNB	15414	Newport Blvd North Bound	Del Mar Ave	Mesa Dr	AAC	S	24	1,275	34	45,390	79	100	0	0	Type II Slurry	\$143,886
2026-27	NewportSB	15417	Newport Blvd South Bound	Bay St	Ford Rd	AC	S	5	1,436	32	45,895	79	24	71	5	Type II Slurry	\$145,487
2026-27	SouthCoast	730	South Coast Dr	Harbor Blvd	Fairview Rd	AC	P	30	3,570	33	117,810	69	46	20	34	AC Grind-Overlay	\$677,408
2026-27	SouthCoast	731	South Coast Dr	Fairview Rd	Susan St	AC	P	30	1,963	33	64,779	57	39	54	7	ARHM	\$385,435
2026-27	SouthCoast	732	South Coast Dr	Susan St	Harbor Blvd	AC	P	30	1,610	33	53,130	75	62	35	3	Type II Slurry	\$168,422
																	\$3,851,270
2027-28	19th	3425	19th St	W'ly City Limits	Parkcrest Dr	AC	P	6	360	42	15,120	87	100	0	0	Preventative - Stop Gap	\$1,058
2027-28	19th	3460	19th St	Pomona Ave	Anaheim Ave	AC	P	2	1,305	36	46,980	84	88	0	12	Type II Slurry	\$155,034
2027-28	19th	3461	19th St	Anaheim Ave	Pomona Ave	AC	P	2	1,305	36	46,980	88	75	0	25	Preventative - Stop Gap	\$3,289
2027-28	19th	3470	19th St	Anaheim Ave	Park Ave	AC	P	2	650	36	23,400	85	100	0	0	Type II Slurry	\$77,220
2027-28	19th	3471	19th St	Park Ave	Anaheim Ave	AC	P	2	650	36	23,400	90	100	0	0	Preventative - Stop Gap	\$1,638
2027-28	19th	4140	19th St	Newport Blvd	Fullerton Ave	AAC	C	8	680	35	23,800	83	52	0	48	Type II Slurry	\$78,540
2027-28	19th	4141	19th St	Fullerton Ave	Newport Blvd	AAC	C	8	680	35	23,800	77	23	53	24	Type II Slurry	\$78,540
2027-28	19th	4150	19th St	Fullerton Ave	Orange Ave	AAC	C	8	680	36	24,465	74	72	0	28	Type II Slurry	\$80,735
2027-28	Baker	655	Baker St	Loren Ln	Fairview Rd	AC	P	21	515	80	40,255	76	100	0	0	Type II Slurry	\$132,842
2027-28	Baker	660	Baker St	Fairview Rd	Babb St (N)	AAC	P	15	2,572	60	171,444	80	48	46	6	Type II Slurry	\$565,765
																	\$1,174,660
2028-29	NewportNB	240	Newport Blvd North Bound	Walnut St	Bay St	AC	S	5	1,518	32	48,653	89	96	0	4	Preventative - Stop Gap	\$3,406
2028-29	NewportNB	250	Newport Blvd North Bound	22nd St	Wilson St	AAC	S	5	2,140	34	73,960	77	54	7	39	Type II Slurry	\$253,683
2028-29	NewportNB	260	Newport Blvd North Bound	Santa Isabel Ave	Monte Vista Ave	AAC	S	24	1,310	37	48,470	73	63	37	0	Type II Slurry	\$166,252
2028-29	NewportNB	270	Newport Blvd North Bound	Mesa Dr	Bristol St	AC	S	10	2,964	37	109,668	76	53	27	20	Type II Slurry	\$376,161
2028-29	NewportSB	241	Newport Blvd South Bound	Victoria St	Bay St	AC	S	5	1,900	40	80,500	80	45	55	0	Type II Slurry	\$276,115
2028-29	NewportSB	251	Newport Blvd South Bound	Vanguard Way	Wilson St	AC	S	5	780	30	28,500	76	35	63	2	Type II Slurry	\$97,755
2028-29	NewportSB	252	Newport Blvd South Bound	Wilson St	55 FWY SB Off Ramp Merge	AC	S	5	870	30	20,095	87	100	0	0	Preventative - Stop Gap	\$1,407
2028-29	NewportSB	253	Newport Blvd South Bound	55 FWY SB Off Ramp Merge	Victoria St	AC	S	5	940	47	46,255	74	52	44	4	Type II Slurry	\$158,655
																	\$1,333,433
2029-30	NewportSB	15415	Newport Blvd South Bound	Arlington Dr	Mesa Dr	AC	S	10	1,274	44	57,785	86	50	33	17	Type II Slurry	\$205,715
2029-30	Sunflower	770	Sunflower Ave	Harbor Blvd	Hyland Ave	AC	P	30	1,700	60	99,300	86	37	0	63	Type II Slurry	\$353,508
2029-30	Sunflower	780	Sunflower Ave	Harbor Blvd	Fairview Rd	AC	P	30	2,590	33	83,070	73	19	77	4	Type II Slurry	\$295,729

City of Costa Mesa, CA
Forecast Maintenance / Rehabilitation (FMR) Report - FY 2024-31

Sorted by Rank, FY, Name Order (A-Z)

FY	BranchID	Sec ID	Name	From	To	Type	Rank	Zone	L	W	Area	PCI	PCI Pct Climate	PCI Pct Load	PCI Pct Other	Maint. Type	Total \$
2029-30	Sunflower	781	Sunflower Ave	Fairview Rd	Harbor Blvd	AC	P	30	2,590	33	85,470	75	23	56	21	Type II Slurry	\$304,273
2029-30	Sunflower	790	Sunflower Ave	Fairview Rd	Wimbledon Wy	AC	P	27	1,095	60	76,039	74	41	37	22	Type II Slurry	\$270,699
\$1,429,924																	
2030-31	Sunflower	791	Sunflower Ave	Wimbledon Wy	Fuschia St	AC	P	27	1,735	60	102,478	83	92	0	8	Type II Slurry	\$380,193
2030-31	Sunflower	792	Sunflower Ave	Fuschia St	Bear St	AC	P	27	2,035	60	140,031	75	17	60	23	Type II Slurry	\$519,515
2030-31	Sunflower	800	Sunflower Ave	Bear St	Bristol St	AAC	A	27	1,990	36	99,843	86	46	0	54	Type II Slurry	\$370,418
2030-31	Sunflower	801	Sunflower Ave	Bristol St	Bear St	AAC	A	27	1,990	36	94,669	73	22	71	7	Type II Slurry	\$351,222
2030-31	Sunflower	810	Sunflower Ave	Bristol St	Avenue of the Arts	AAC	A	28	1,360	36	48,960	79	48	19	33	Type II Slurry	\$181,642
2030-31	Sunflower	811	Sunflower Ave	Main St	Avenue of the Arts	AC	A	28	3,850	36	138,600	83	76	24	0	Type II Slurry	\$514,206
2030-31	Sunflower	812	Sunflower Ave	Avenue of the Arts	Anton Blvd	AAC	A	28	2,750	36	99,000	81	26	45	29	Type II Slurry	\$367,290
2030-31	Sunflower	814	Sunflower Ave	Anton Blvd	Main St	AC	A	28	1,125	36	40,500	87	89	0	11	Preventative - Stop Gap	\$2,835
2030-31	Sunflower	816	Sunflower Ave	Avenue of the Arts	Park Center Dr	AAC	A	28	795	36	33,570	90	71	0	29	Preventative - Stop Gap	\$2,350
2030-31	Sunflower	817	Sunflower Ave	Park Center Dr	Bristol St	AAC	A	28	536	36	27,340	54	28	52	20	ARHM	\$190,286
2030-31	VictoriaSt	15418	Victoria St	Doctors Cir	Newport Blvd SB	AAC	S	5	1,255	60	76,389	76	100	0	0	Type II Slurry	\$283,403
2030-31	VictoriaSt	390	Victoria St	E'ly edge of Bridge at SA River	Valley Rd	AAC	P	1	1,300	65	84,500	84	61	36	3	Type II Slurry	\$313,495
2030-31	VictoriaSt	400	Victoria St	Valley Rd	Canyon Dr	AAC	S	1	700	68	47,600	78	62	0	38	Type II Slurry	\$176,596
2030-31	VictoriaSt	411	Victoria St	National Ave	Canyon Dr	AAC	S	18	2,155	34	73,270	76	83	0	17	Type II Slurry	\$271,832
\$3,925,283																	
Locals																	
2024-25	Abbie	3690	Abbie Way	W'ly Cul-de-sac	Irvine Ave	AAC	E	9	531	37	21,821	84	73	0	27	Type II Slurry	\$30,549
2024-25	Ayon	7790	Ayon Cir	Balearic Cir	Cul-de-sac	AC	E	22	200	37	9,574	78	53	47	0	Type II Slurry	\$13,404
2024-25	Azalia	11330	Azalia Dr	Fuschia St	Begonia Ave	AC	E	27	1,520	37	56,240	85	85	15	0	Type II Slurry	\$78,736
2024-25	Babb	10420	Babb St	Post Rd	Baker St	AC	E	20	640	37	23,680	84	98	0	2	Type II Slurry	\$33,152
2024-25	Babb	10610	Babb St	Paularino Ave	Paularino Ave	AC	E	16	831	37	30,747	55	39	56	5	AC Grind-Overlay	\$135,902
2024-25	Baker	630	Baker St	Samar Dr	Mesa Verde Dr	AC	E	21	1,670	37	62,194	57	20	65	15	AC Grind-Overlay	\$274,897
2024-25	Baker	710	Baker St	Red Hill Ave	Airway Ave	AC	E	29	1,030	60	62,109	80	88	10	2	Type II Slurry	\$86,953
2024-25	Broadway	3970	Broadway	Newport Blvd	Orange Ave	AC	E	29	1,330	50	66,500	83	100	0	0	Type II Slurry	\$93,100
2024-25	Broadway	3980	Broadway	Orange Ave	Santa Ana Ave	AC	E	29	1,330	42	52,115	84	86	14	0	Type II Slurry	\$72,961
2024-25	Broadway	3990	Broadway	Santa Ana Ave	Tustin Ave	AC	E	29	1,350	50	67,500	82	86	14	0	Type II Slurry	\$94,500
2024-25	Broadway	4000	Broadway	Tustin Ave	Irvine Ave	AAC	E	9	1,345	40	53,800	84	100	0	0	Type II Slurry	\$75,320
2024-25	Buchanan	10480	Buchanan Way	Cul-de-sac	Dorset Ln	AAC	E	16	280	37	12,534	75	100	0	0	Type II Slurry	\$17,548
2024-25	Bunting	7570	Bunting Cir	Oriole Dr	Cul-de-sac	AAC	E	11	500	37	20,674	74	53	47	0	Type II Slurry	\$28,944
2024-25	Carnation	11310	Carnation Ave	Fuschia St	Cul-de-sac	AC	E	27	1,315	37	50,829	84	76	24	0	Type II Slurry	\$71,161
2024-25	Carnegie	7100	Carnegie Ave	Fair Dr	Princeton Dr	AC	E	10	1,254	37	46,398	59	13	75	12	AC Grind-Overlay	\$205,079
2024-25	Carson	10720	Carson St	Van Buren Ave	Coolidge Ave	AC	E	16	783	37	29,241	59	94	0	6	Cape Seal	\$50,002
2024-25	Cecil	6590	Cecil Pl	Newport Blvd	Santa Ana Ave	AC	E	25	2,513	37	88,533	63	43	33	24	AC Grind-Overlay	\$391,316
2024-25	Cedar	4260	Cedar Pl	Republic Ave	Monrovia Ave	AAC	E	1	753	33	24,808	87	92	0	8	Type II Slurry	\$34,731
2024-25	Century	10380	Century Pl	Cul-de-sac	Baker St	AAC	E	13	710	47	35,544	83	61	0	39	Type II Slurry	\$49,762
2024-25	El Camino	10040	El Camino Dr	Mendoza Dr	La Salle Ave	AC	E	20	980	48	51,772	84	77	23	0	Type II Slurry	\$72,481
2024-25	El Rio	10050	El Rio Cir	El Camino Dr	Cul-de-sac	AC	E	20	551	37	22,561	60	41	52	7	AC Grind-Overlay	\$99,720
2024-25	Elba	7870	Elba Cir	Cul-de-sac	Stromboli Rd	AAC	E	21	350	37	15,124	68	58	42	0	AC Grind-Overlay	\$68,848
2024-25	Elden	5480	Elden Ave	21st St	22nd St	AC	E	3	1,150	37	42,550	77	49	37	14	Type II Slurry	\$59,570
2024-25	Elden	5500	Elden Ave	Santa Isabel Ave	Monte Vista Ave	AC	E	26	1,300	37	48,100	83	42	26	32	Type II Slurry	\$67,340
2024-25	Elden	5510	Elden Ave	Monte Vista Ave	Mesa Dr	AC	E	26	2,650	37	98,050	86	74	17	9	Type II Slurry	\$137,270
2024-25	Ellesmere	7970	Ellesmere Ave	Pitcairn Dr	Samar Dr	AC	E	21	845	37	31,265	83	86	0	14	Type II Slurry	\$43,771
2024-25	Ellesmere	7972	Ellesmere Ave	Samar Dr	Ceylon Dr	AC	E	21	960	37	35,520	40	22	62	16	AC Grind-Overlay	\$156,998
2024-25	Glen	4520	Glen Cir	Cul-de-sac	Canyon Dr	AC	E	1	270	37	12,164	25	61	32	7	AC Recon	\$130,763
2024-25	Gleneagles	4430	Gleneagles Terr	Cul-de-sac	Valley Rd	AC	E	1	1,060	37	41,394	78	70	28	2	Type II Slurry	\$57,952
2024-25	Goldeneye	7390	Goldeneye Pl	Sandpiper Dr	Mallard Dr	AAC	E	11	780	37	28,860	85	75	23	2	Type II Slurry	\$40,404
2024-25	GolfCourse	7530	Golf Course Dr	Tanager Dr	Mesa Verde Dr E	AC	E	11	1,200	16	18,600	80	78	20	2	Type II Slurry	\$26,040
2024-25	GolfCourse	7531	Golf Course Dr	Mesa Verde Dr E	Tanager Dr	AAC	E	11	1,200	16	18,600	78	87	13	0	Type II Slurry	\$26,040
2024-25	Lavender	11270	Lavender Ln	Begonia Ave	Poppy Cir	AC	E	27	420	37	15,540	87	80	18	2	Type II Slurry	\$21,756
2024-25	Lear	11840	Lear Ave	Red Hill Ave	Airway Ave	AC	E	29	550	40	22,000	78	89	11	0	Type II Slurry	\$30,800
2024-25	Lehigh	7150	Lehigh Pl	Cul-de-sac	Bucknell Rd	AAC	E	10	360	37	15,494	69	42	40	18	Type II Slurry	\$21,692
2024-25	Lemnos	7740	Lemnos Dr	Europa Dr	Chios Rd	AC	E	22	920	37	34,540	77	63	9	28	Type II Slurry	\$48,356
2024-25	Lemon	8350	Lemon St	Elm Ave	Ponderosa St	AAC	E	21	360	33	11,880	85	25	39	36	Type II Slurry	\$16,632
2024-25	LenwoodCir	2740	Lenwood Cir	Aliso Ave	Cul-de-sac	AAC	E	9	226	33	9,632	82	84	16	0	Type II Slurry	\$13,485
2024-25	LenwoodDr	2730	Lenwood Dr	Tustin Ave	Aliso Dr	AAC	E	9	658	37	24,346	76	53	45	2	Type II Slurry	\$34,084
2024-25	Lincoln	10880	Lincoln Way	Cheyenne Ave	Cul-de-sac	AAC	E	16	470	37	19,648	75	90	9	1	Type II Slurry	\$27,507
2024-25	LittletonC	6530	Littleton Cir	Villanova Rd	Cul-de-sac	AC	E	24	430	37	18,084	86	91	0	9	Type II Slurry	\$25,318
2024-25	LittletonP	6520	Littleton Pl	Cul-de-sac	Villanova Rd	AC	E	24	343	37	14,865	32	21	76	3	AC Recon	\$159,799
2024-25	Paularino	10450	Paularino Ave	Fairview Rd	Helena Pl	AAC	E	16	3,860	37	142,820	87	74	26	0	Type II Slurry	\$199,948
2024-25	Paularino	11580	Paularino Ave	Bear St	Bristol St	AAC	E	31	2,162	37	79,994	70	44	44	12	Type II Slurry	\$111,992
2024-25	Paularino	11900	Paularino Ave	Red Hill Ave	Airway Ave	AC	E	29	880	60	52,800	80	90	10	0	Type II Slurry	\$73,920

City of Costa Mesa, CA
Forecast Maintenance / Rehabilitation (FMR) Report - FY 2024-31

Sorted by Rank, FY, Name Order (A-Z)

FY	BranchID	Sec ID	Name	From	To	Type	Rank	Zone	L	W	Area	PCI	PCI Pct Climate	PCI Pct Load	PCI Pct Other	Maint. Type	Total \$
2024-25	Pemba	8040	Pemba Dr	Samar Dr	Ceylon Dr	AC	E	21	1,448	37	54,137	53	30	68	2	AC Grind-Overlay	\$239,286
2024-25	PepperTree	8400	Pepper Tree Ln	Royal Palm Dr	Royal Palm Dr	AC	E	21	1,361	37	50,357	52	23	68	9	AC Grind-Overlay	\$222,578
2024-25	Peterson	9300	Peterson Pl	Harbor Blvd	Adams St	AC	E	10	1,346	37	49,802	43	33	54	13	AC Grind-Overlay	\$220,125
2024-25	Phalarope	7400	Phalarope Ct	Swan Dr	Swan Dr	AAC	E	11	1,450	37	53,650	81	73	27	0	Type II Slurry	\$75,110
2024-25	Samar Dr	7960	Samar Dr	Cul-de-sac	Mesa Verde Dr	AC	E	21	2,700	37	102,074	37	19	77	4	AC Grind-Overlay	\$451,167
2024-25	Samar Pl	8510	Samar Pl	Cul-de-sac	Andros St	AC	E	21	400	37	16,974	61	29	71	0	AC Grind-Overlay	\$75,025
2024-25	Samoa	8210	Samoa Pl	Cul-de-sac	Gibraltar Ave	AC	E	23	1,849	37	70,587	66	24	76	0	AC Grind-Overlay	\$311,995
2024-25	SanBernrdo	2230	San Bernardino Pl	Cul-de-sac	16th St	AAC	E	9	200	33	8,774	83	80	20	0	Type II Slurry	\$12,284
2024-25	San Carlos	9960	San Carlos Ln	De Soto Ave	Coronado Dr	AAC	E	20	795	37	30,365	82	100	0	0	Type II Slurry	\$42,511
2024-25	WstmnstrAv	2410	Westminster Ave	15th St	Knox Pl	AAC	E	8	970	35	33,950	76	43	55	2	Type II Slurry	\$47,530
2024-25	WstmnstrAv	2710	Westminster Ave	16th St	Alley #53	AAC	E	8	830	37	30,710	81	40	58	2	Type II Slurry	\$42,994
2024-25	WstmnstrAv	4180	Westminster Ave	17th St	19th St	AAC	E	8	2,670	37	98,790	82	38	54	8	Type II Slurry	\$138,306
2024-25	WstmnstrAv	5040	Westminster Ave	Costa Mesa St	Walnut St	AAC	E	3	321	37	11,877	84	82	16	2	Type II Slurry	\$16,628
2024-25	WstmnstrAv	5050	Westminster Ave	Walnut St	20th St	AAC	E	3	655	18	11,790	65	53	45	2	AC Grind-Overlay	\$52,112
2024-25	WstmnstrAv	5370	Westminster Ave	Sierks St	21st St	AAC	E	3	990	37	36,630	78	44	55	1	Type II Slurry	\$51,282
2024-25	WstmnstrAv	5570	Westminster Ave	Rose Ln	21st St	AC	E	3	783	37	28,971	62	28	64	8	AC Grind-Overlay	\$128,052
2024-25	WstmnstrAv	6810	Westminster Ave	Wilson St	Santa Isabel Ave	AAC	E	25	532	37	19,684	83	30	70	0	Type II Slurry	\$27,558
																	\$5,763,041
2025-26	16th	2905	16th St	Superior Ave	Newport Blvd	AC	E	7	800	37	29,600	39	38	62	0	AC Grind-Overlay	\$136,160
2025-26	Balearic	7710	Balearic Dr	Europa Dr	Boa Vista Dr	AC	E	22	1,421	36	51,775	61	42	57	1	AC Grind-Overlay	\$238,165
2025-26	Baltra	7720	Baltra Pl	Europa Dr	Inroz Dr	AC	E	22	779	37	29,323	51	36	62	2	AC Grind-Overlay	\$134,886
2025-26	Barbados	8240	Barbados Pl	Labrador Dr	Madagascar St	AC	E	23	1,316	37	53,433	51	19	68	13	AC Grind-Overlay	\$245,792
2025-26	CeylonDr	8030	Ceylon Dr	Cul-de-sac	Cul-de-sac	AC	E	21	1,180	37	45,834	57	33	66	1	AC Grind-Overlay	\$210,836
2025-26	CeylonRd	8160	Ceylon Rd	Cul-de-sac	Madeira Ave	AC	E	23	1,424	37	54,862	44	27	73	0	AC Grind-Overlay	\$252,365
2025-26	Cibola	9930	Cibola Ave	Presidio Dr	Coronado Dr	AAC	E	20	1,167	37	43,179	84	100	0	0	Type II Slurry	\$63,041
2025-26	Esther	5150	Esther St	Walnut Pl	Tustin Ave	AAC	E	4	650	35	22,425	74	42	46	12	Type II Slurry	\$32,741
2025-26	Esther	5180	Esther St	Westminster Ave	Santa Ana Ave	AAC	E	3	640	37	23,680	85	81	19	0	Type II Slurry	\$34,573
2025-26	Esther	5210	Esther St	Santa Ana Ave	Raymond Ave	AAC	E	4	650	37	24,050	83	82	16	2	Type II Slurry	\$35,113
2025-26	Esther	5220	Esther St	Raymond Ave	Tustin Ave	AAC	E	4	660	37	24,420	87	91	9	0	Type II Slurry	\$35,653
2025-26	Esther	5280	Esther St	W/ly end	Irvine Ave	AAC	E	4	617	35	21,287	80	97	38	5	Type II Slurry	\$31,078
2025-26	Europa	7650	Europa Dr	Calvert Ave	Kornat Dr	AC	E	21	1,600	37	59,700	55	39	57	4	AC Grind-Overlay	\$274,620
2025-26	Farallon	7950	Farallon Dr	Club House Rd	Samar Dr	AC	E	21	265	37	9,805	76	88	9	3	Type II Slurry	\$14,315
2025-26	Fayette	11630	Fayette Cir	Cul-de-sac	Cul-de-sac	AAC	E	12	221	37	10,351	83	100	0	0	Type II Slurry	\$15,112
2025-26	KnoxPl	2150	Knox Pl	Orange Ave	Santa Ana Ave	AAC	E	8	1,320	37	48,840	78	34	42	24	Type II Slurry	\$71,306
2025-26	KnoxSt	2120	Knox St	Orange Ave	Santa Ana Ave	AAC	E	8	1,320	37	48,840	82	50	50	0	Type II Slurry	\$71,306
2025-26	Kornat	7660	Kornat Dr	Europa Dr	Boa Vista Dr	AC	E	22	1,050	37	39,350	86	100	0	0	Type II Slurry	\$57,451
2025-26	La Perle	2180	La Perle Ln/Pl	Tustin Ave (Southern)	Tustin Ave (Northern)	AAC	E	9	1,245	33	41,085	85	77	0	23	Type II Slurry	\$59,984
2025-26	La Salle	10190	La Salle Ave	Coronado Dr	Mission Dr	AAC	E	20	1,235	36	60,650	87	49	51	0	Type II Slurry	\$88,549
2025-26	Murray	9450	Murray Ln	Baker St	Watson Ave	AC	E	15	331	37	12,247	84	20	80	0	Type II Slurry	\$17,881
2025-26	Murray	9550	Murray Ln	Conway Ave	Belfast	AC	E	15	971	37	35,927	84	37	63	0	Type II Slurry	\$52,453
2025-26	Nassau	6450	Nassau Rd	College Dr	Loyola Rd	AC	E	24	1,692	37	61,531	85	83	15	2	Type II Slurry	\$89,835
2025-26	National	4400	National Ave	Victoria Ave	Congress St	AAC	E	18	460	37	17,020	85	100	0	0	Type II Slurry	\$24,849
2025-26	National	4402	National Ave	Congress St	Wilson St	AAC	E	18	713	37	25,613	74	35	54	11	Type II Slurry	\$37,395
2025-26	Nevis	7800	Nevis Cir	Boa Vista Dr	Cul-de-sac	AC	E	22	518	37	21,340	84	77	16	7	Type II Slurry	\$31,156
2025-26	NewportNBF	2020	Newport Blvd N/B Frontage Road	AC	16th St	PCC	E	8	1,022	36	42,552	65	20	69	11	AC Grind-Overlay	\$195,739
2025-26	NewportNBF	2030	Newport Blvd N/B Frontage Road	16th St	AC	PCC	E	8	960	36	34,560	61	24	50	26	AC Grind-Overlay	\$158,976
2025-26	NewportNBF	2040	Newport Blvd N/B Frontage Road	PCC	17th St	AC	E	8	138	37	4,673	68	100	0	0	Cape Seal	\$8,318
2025-26	NewportNBF	2070	Newport Blvd N/B Frontage Road	15th St	PCC	AC	E	8	315	36	11,340	64	34	63	3	AC Grind-Overlay	\$52,164
2025-26	NewportSBF	2021	Newport Blvd S/B Frontage Road	16th St	Industrial Way	AC	E	7	1,200	36	43,200	84	65	27	8	Type II Slurry	\$63,072
2025-26	Robin Hood	5390	Robin Hood Ln	Cul-de-sac	Westminster Ave	AAC	E	3	349	33	13,691	84	83	15	2	Type II Slurry	\$19,989
2025-26	Robin Hood	5400	Robin Hood Ln	Westminster Ave	Santa Ana Ave	AAC	E	3	653	37	24,161	76	77	9	14	Type II Slurry	\$35,275
2025-26	Robin Hood	5410	Robin Hood Ln	Santa Ana Ave	Cul-de-sac	AAC	E	3	653	37	26,335	79	89	11	0	Type II Slurry	\$38,449
2025-26	Rochester	3620	Rochester St	Newport Blvd	Orange Ave	AAC	E	8	1,340	37	49,580	61	41	46	13	AC Grind-Overlay	\$228,068
2025-26	Rochester	3630	Rochester St	Orange Ave	Cul-de-sac	AAC	E	8	531	28	17,042	81	75	23	2	Type II Slurry	\$24,881
2025-26	Rochester	3640	Rochester St	Westminster Ave	Cul-de-sac	AAC	E	8	322	33	12,800	80	90	10	0	Type II Slurry	\$18,688
2025-26	Rochester	3650	Rochester St	Santa Ana Ave	Tustin Ave	AAC	E	9	1,324	37	48,988	78	58	41	1	Type II Slurry	\$71,522
2025-26	Sunflower	775	Sunflower Ave	Cadillac Ave	Hyland Ave	AC	E	30	1,775	60	106,500	59	38	57	5	AC Grind-Overlay	\$489,900
2025-26	Superior	2972	Superior Ave	E. 17th St	400' n/o E. 17th St	AC	E	7	400	37	14,800	83	85	11	4	Type II Slurry	\$21,608
2025-26	Superior	2974	Superior Ave	Newport Blvd Entrance	18th St	AAC	E	7	800	48	38,400	61	43	56	1	AC Grind-Overlay	\$176,640
2025-26	Susan	9830	Susan St	South Coast Dr	Pavement Change	AC	E	30	493	37	18,241	85	76	21	3	Type II Slurry	\$26,632
2025-26	Susan	9831	Susan St	Sunflower Ave	South Coast Dr	AC	E	30	1,500	37	55,500	62	62	35	3	Cape Seal	\$98,790
2025-26	Susan	9835	Susan St	Pavement Change	Sunflower Ave	AC	E	30	1,004	37	37,148	51	61	29	10	Cape Seal	\$66,123
2025-26	Sutter	10230	Sutter Way	Junipero Dr	Magellan St	AAC	E	20	260	37	9,620	85	100	0	0	Type II Slurry	\$14,045
2025-26	Suva	7770	Suva Cir	Balearic Dr	Cul-de-sac	AC	E	22	400	37	16,974	82	100	0	0	Type II Slurry	\$24,782

City of Costa Mesa, CA
Forecast Maintenance / Rehabilitation (FMR) Report - FY 2024-31

Sorted by Rank, FY, Name Order (A-Z)

FY	BranchID	Sec ID	Name	From	To	Type	Rank	Zone	L	W	Area	PCI	PCI Pct Climate	PCI Pct Load	PCI Pct Other	Maint. Type	Total \$	
2025-26			Swan Dr	Sandpiper Dr	E'ly end	AAC	E	11	2,190	37	81,030	83	55	41	4	Type II Slurry	\$118,304	
2025-26			Swarthmore	Swarthmore Ln	Cul-de-sac	AC	E	10	390	33	15,044	78	28	57	15	Type II Slurry	\$21,964	
2025-26			Wallace	Wallace Ave	19th St	AC	E	2	2,650	37	98,050	72	62	37	1	Type II Slurry	\$143,153	
2025-26			Wallace	Wallace Ave	Congress St	AC	E	19	659	37	24,383	60	100	0	0	Cape Seal	\$43,402	
2025-26			Walnut Pl	Walnut Pl	Tustin Ave	AAC	E	4	650	35	22,750	86	98	0	2	Type II Slurry	\$33,215	
2025-26			Walnut Pl	Walnut Pl	Irvine Ave	AAC	E	4	535	35	18,725	87	82	18	0	Type II Slurry	\$27,339	
2025-26			Walnut St	Walnut St	Newport Blvd	AAC	E	3	670	37	24,790	87	57	14	29	Type II Slurry	\$36,193	
2025-26			Warren	Warren Ln	Baker St	AC	E	15	1,857	37	68,709	75	14	86	0	Type II Slurry	\$100,315	
2025-26			Waterman	Waterman Way	Cul-de-sac	AAC	E	25	245	37	11,239	87	80	20	0	Type II Slurry	\$16,409	
2025-26			Watson	Watson Ave	Loren Ln	AC	E	15	3,083	37	114,071	80	10	89	1	Type II Slurry	\$166,544	
2025-26			Waxwing	Waxwing Ct	Hummingbird Dr	AAC	E	11	385	37	16,419	80	77	23	0	Type II Slurry	\$23,972	
2025-26			Wellesley	Wellesley Ln	Columbia Dr	Cul-de-sac	AAC	E	10	372	33	14,450	74	33	57	10	Type II Slurry	\$21,097
2025-26			WstmnstrPl	Westminster Pl	Del Mar Ave	Cul-de-sac	AC	E	26	529	33	19,631	66	23	51	26	AC Grind-Overlay	\$90,303
2025-26			White Oak	White Oak St	Jacaranda Ave	AC	E	21	540	38	20,552	48	22	71	7	AC Grind-Overlay	\$94,539	
2025-26			Wilson	Wilson St	State Ave	AC	E	18	2,422	37	92,885	82	47	42	11	Type II Slurry	\$135,612	
2025-26			Wilson	Wilson St	Newport Blvd	AAC	E	25	1,326	37	49,062	67	19	73	8	AC Grind-Overlay	\$225,685	
2025-26			Wimbledon	Wimbledon Way	South Coast Dr	AC	E	14	2,440	37	90,280	81	81	17	2	Type II Slurry	\$131,809	
2025-26			Wintergrn	Wintergreen Pl	Coral Ave	AAC	E	23	900	37	33,300	86	23	77	0	Type II Slurry	\$48,618	
2025-26			Woodland	Woodland Pl	Tustin Ave	AAC	E	4	450	37	18,824	83	63	37	0	Type II Slurry	\$27,483	
2025-26			Yale	Yale Pl	Princeton Dr	AAC	E	10	290	37	10,730	85	100	0	0	Type II Slurry	\$15,666	
2025-26			Yellowstn	Yellowstone Dr	Paularino Ave	AAC	E	31	1,569	37	57,803	71	49	48	3	Type II Slurry	\$84,392	
																	\$5,796,294	
2026-27			21st	21st St	Newport Blvd	Santa Ana Ave	AAC	E	3	2,690	37	99,530	84	49	21	30	Type II Slurry	\$150,290
2026-27			21st	21st St	Santa Ana Ave	Tustin Ave	AAC	E	4	1,300	37	48,100	81	46	19	35	Type II Slurry	\$72,631
2026-27			Begonia	Begonia Ave	Smalley Rd	Fuschia St	AC	E	27	775	37	28,103	80	61	39	0	Type II Slurry	\$42,436
2026-27			Begonia	Begonia Ave	Fuschia St	Azalea St	AC	E	27	1,069	37	39,553	84	85	15	0	Type II Slurry	\$59,725
2026-27			Bermuda	Bermuda Dr	Labrador Dr	Gisler Ave	AC	E	23	1,194	37	46,221	77	34	42	24	Type II Slurry	\$69,794
2026-27			Bimini	Bimini Pl	Cul-de-sac	Baker St	AC	E	21	783	37	31,145	43	22	64	14	AC Grind-Overlay	\$148,873
2026-27			Bismark	Bismark Way	Cul-de-sac	Van Buren Ave	AAC	E	16	435	37	18,149	80	78	22	0	Type II Slurry	\$27,405
2026-27			Blue Bird	Blue Bird Cir	Hummingbird Dr	Cul-de-sac	AAC	E	11	722	37	28,888	78	60	39	1	Type II Slurry	\$43,621
2026-27			BoaVistaC	Boa Vista Cir	Cul-de-sac	Stromboli Rd	AC	E	21	496	37	20,526	44	18	80	2	AC Grind-Overlay	\$98,114
2026-27			BoaVistaDr	Boa Vista Dr	Kornat Dr	Mesa Verde Dr	AC	E	22	1,800	37	66,600	53	14	78	8	AC Grind-Overlay	\$318,348
2026-27			Bonnie	Bonnie Pl	Cul-de-sac	Santa Isabel Ave	AC	E	26	320	33	12,734	60	30	70	0	AC Grind-Overlay	\$60,869
2026-27			Cape Verde	Cape Verde Pl	Cul-de-sac	Gisler Ave	AAC	E	22	260	37	11,794	83	88	0	12	Type II Slurry	\$17,809
2026-27			Capital	Capital St	Republic Ave	National Ave	AAC	E	18	656	37	24,735	73	13	87	0	Type II Slurry	\$37,350
2026-27			Capital	Capital St	Pomona Ave	E'ly end	AAC	E	19	490	37	18,130	84	100	0	0	Type II Slurry	\$27,376
2026-27			Capri Cir	Capri Cir	Cul-de-sac	Capri Ln	AC	E	22	280	37	12,534	87	96	0	4	Type II Slurry	\$18,926
2026-27			Capri Ln	Capri Ln	Cul-de-sac	Mesa Verde Dr	AC	E	22	1,328	37	51,310	78	43	52	5	Type II Slurry	\$77,478
2026-27			Caraway	Caraway Dr	Coral Ave	Cinnamon Ave	AC	E	23	1,426	37	52,762	55	38	57	5	AC Grind-Overlay	\$252,202
2026-27			Carlton	Carlton Pl	Wilson St	Santa Isabel Ave	AAC	E	25	500	37	18,500	86	35	64	1	Type II Slurry	\$27,935
2026-27			Carmel	Carmel Dr	South Coast Dr	Salinas Ave	AC	E	14	448	37	16,576	74	44	56	0	Type II Slurry	\$25,030
2026-27			Danielle	Danielle Dr	Wimbeldon Way	Deedee Dr	AC	E	17	389	25	9,725	87	75	23	2	Type II Slurry	\$14,685
2026-27			Darrel	Darrel St	Republic Ave	Federal Ave	AC	E	18	1,890	37	69,930	64	2	91	7	AC Grind-Overlay	\$334,265
2026-27			Darrel	Darrel St	Pomona Ave	Meyer Pl	AC	E	19	1,050	37	38,850	67	18	72	10	AC Grind-Overlay	\$185,703
2026-27			Dartmouth	Dartmouth Pl	Columbia Dr	Cul-de-sac	AC	E	24	216	37	10,166	75	70	0	30	Type II Slurry	\$15,351
2026-27			Davis	Davis Pl	Monte Vista Ave	Cul-de-sac	AC	E	26	195	33	8,609	79	37	61	2	Type II Slurry	\$13,000
2026-27			De Soto	De Soto Ave	Presidio Dr	Coronado Dr	AAC	E	20	929	37	34,373	86	100	0	0	Type II Slurry	\$51,903
2026-27			Debra	Debra Dr	Deedee Dr	Salinas Ave	AC	E	14	470	37	17,945	82	77	23	0	Type II Slurry	\$27,097
2026-27			Deedee	Deedee Dr	Debra Dr	San Jose Ave	AC	E	14	749	37	27,713	67	31	69	0	AC Grind-Overlay	\$132,468
2026-27			Denver	Denver Dr	Babb St	Cul-de-sac	AAC	E	16	747	37	29,813	76	89	9	2	Type II Slurry	\$45,018
2026-27			Fuschia	Fuschia St	Carnation Ave	Begonia Ave	AC	E	27	230	37	8,510	86	69	31	0	Type II Slurry	\$12,850
2026-27			Galway	Galway Ln	College Ave	Killybrooke Ln	AC	E	15	370	37	13,690	64	6	94	0	AC Grind-Overlay	\$65,438
2026-27			Gannet	Gannet Dr	Swan Dr	Pelican Pl	AC	E	11	890	37	32,930	86	48	17	35	Type II Slurry	\$49,724
2026-27			Garfield	Garfield Ave	Cul-de-sac	Paularino Ave	AAC	E	16	763	37	30,405	85	98	0	2	Type II Slurry	\$45,912
2026-27			Geranium	Geranium Ln	Poppy Cir	Begonia Ave	AC	E	27	390	37	14,430	83	85	15	0	Type II Slurry	\$21,789
2026-27			Gibraltar	Gibraltar Ave	Labrador Dr	Gisler Ave	AC	E	23	2,089	37	77,293	85	48	0	52	Type II Slurry	\$116,712
2026-27			Gisler	Gisler Ave	Harbor Blvd	College Ave	AAC	E	15	812	36	29,132	79	41	59	0	Type II Slurry	\$43,989
2026-27			Gisler	Gisler Ave	College Ave	1000' E'ly	AAC	E	15	1,005	22	24,236	74	30	46	24	Type II Slurry	\$36,596
2026-27			Gisler	Gisler Ave	1000' e/o College Ave	E'ly end	AAC	E	15	735	22	15,135	55	52	40	8	AC Grind-Overlay	\$72,345
2026-27			Jamaica	Jamaica Rd	Country Club Dr	Cul-de-sac	AC	E	22	600	37	22,200	64	31	69	0	AC Grind-Overlay	\$106,116
2026-27			Jamaica	Jamaica Rd	Madeira Ave	Country Club Dr	AC	E	23	280	37	10,360	85	84	0	16	Type II Slurry	\$15,644
2026-27			Jasmine	Jasmine Cir	Larkspur St	Cul-de-sac	AC	E	27	440	37	18,454	87	70	0	30	Type II Slurry	\$27,866
2026-27			Java	Java Rd	Tahiti Dr	Mesa Verde Dr	AC	E	21	1,053	37	38,920	82	58	40	2	Type II Slurry	\$58,769
2026-27			Jefferson	Jefferson Ave	Cheyenne St	Concord st	AAC	E	16	698	37	26,355	82	81	18	1	Type II Slurry	\$39,796

City of Costa Mesa, CA
Forecast Maintenance / Rehabilitation (FMR) Report - FY 2024-31

Sorted by Rank, FY, Name Order (A-Z)

FY	BranchID	Sec ID	Name	From	To	Type	Rank	Zone	L	W	Area	PCI	PCI Pct Climate	PCI Pct Load	PCI Pct Other	Maint. Type	Total \$
2026-27	Jeffrey	11470	Jeffrey Dr	Baker St	Paularino Ave	AC	E	13	960	37	35,520	74	36	53	11	Type II Slurry	\$53,635
2026-27	Jennifer	11480	Jennifer Ln	Jeffrey Dr	Cul-de-sac	AC	E	13	290	37	12,904	85	83	17	0	Type II Slurry	\$19,485
2026-27	Johnson	10800	Johnson Ave	Paularino Ave	Cheyenne St	AAC	E	16	800	37	29,600	81	87	13	0	Type II Slurry	\$44,696
2026-27	Miner	6140	Miner St	Cul-de-sac	Wilson St	AC	E	19	1,250	37	48,424	81	22	58	20	Type II Slurry	\$73,120
2026-27	Mission	10015	Mission Dr	Mendoza Dr	La Salle Ave	AAC	E	20	1,300	37	48,100	84	81	19	0	Type II Slurry	\$72,631
2026-27	Monaco	6790	Monaco Terr	Cul-de-sac	Monte Vista Ave	AC	E	26	900	33	29,700	69	28	60	12	Type II Slurry	\$44,847
2026-27	Monroe	10860	Monroe Way	Cheyenne Ave	Cul-de-sac	AAC	E	16	470	37	19,762	75	73	27	0	Type II Slurry	\$29,841
2026-27	Monrovia	25	Monrovia Ave	20th St	Victoria St Frontage Road	AC	E	1	1,982	33	65,406	74	34	51	15	Type II Slurry	\$98,763
2026-27	Monrovia	5880	Monrovia Ave	Wilson St	Joann St	AAC	E	18	476	37	18,428	85	100	0	0	Type II Slurry	\$27,826
2026-27	MonteVista	6910	Monte Vista Ave	Newport Blvd	Orange Ave	AAC	E	26	1,350	37	49,950	81	49	49	2	Type II Slurry	\$75,425
2026-27	MonteVista	6930	Monte Vista Ave	Santa Ana Ave	Irvine Ave	AAC	E	26	1,314	37	48,618	82	24	63	13	Type II Slurry	\$73,413
2026-27	Orange	2290	Orange Ave	15th St	16th St	AAC	E	8	1,320	36	47,520	84	53	47	0	Type II Slurry	\$71,755
2026-27	Orange	2300	Orange Ave	16th St	17th St	AAC	E	8	1,313	36	46,818	83	52	13	35	Type II Slurry	\$70,695
2026-27	Orange	2310	Orange Ave	17th St	18th St	AC	E	8	1,322	36	46,092	87	64	28	8	Type II Slurry	\$69,599
2026-27	Orange	2340	Orange Ave	19th St	20th St	AC	E	3	1,323	36	46,628	78	89	9	2	Type II Slurry	\$70,408
2026-27	Orange	2350	Orange Ave	20th St	21st St	AC	E	3	1,318	36	46,498	78	61	0	39	Type II Slurry	\$70,212
2026-27	Orange	2360	Orange Ave	21st St	22nd St	AC	E	3	1,330	36	45,880	80	84	1	15	Type II Slurry	\$69,279
2026-27	Raymond	4120	Raymond Ave	Magnolia St	19th St	AAC	E	9	996	37	36,852	78	82	5	13	Type II Slurry	\$55,647
2026-27	Raymond	4130	Raymond Ave	19th St	20th St	AAC	E	4	1,300	37	48,100	83	74	26	0	Type II Slurry	\$72,631
2026-27	Redding	11080	Redding Ave	Visalia Dr	San Leandro Ln	AC	E	14	873	37	32,301	85	61	36	3	Type II Slurry	\$48,775
2026-27	Redwing	7600	Redwing Cir	Cul-de-sac	Hummingbird Dr	AAC	E	11	260	37	11,794	78	80	20	0	Type II Slurry	\$17,809
2026-27	Republic	4570	Republic Ave	Union Ave	Victoria St Frontage Road	AC	E	1	500	33	16,500	85	53	22	25	Type II Slurry	\$24,915
2026-27	Republic	5690	Republic Ave	Senate St	Wilson St	AAC	E	18	500	37	18,500	84	31	55	14	Type II Slurry	\$27,935
2026-27	Republic	5700	Republic Ave	Wilson St	Joann St	AAC	E	18	500	37	18,500	82	52	48	0	Type II Slurry	\$27,935
2026-27	Sicily	8270	Sicily Ave	Sumatra Pl	Gisler Ave	AC	E	23	800	37	29,600	71	9	81	10	Type II Slurry	\$44,696
2026-27	Skylark	7560	Skylark Cir	Cul-de-sac	Kinglet Ct	AAC	E	11	198	37	9,216	76	87	13	0	Type II Slurry	\$13,916
2026-27	Smalley	11180	Smalley Rd	Salinas Ave	Sunflower Ave	AAC	E	27	1,526	36	59,055	81	54	44	2	Type II Slurry	\$89,173
2026-27	Sonora	10200	Sonora Rd	La Salle Ave	Velasco Ln	AAC	E	20	770	37	28,490	73	33	67	0	Type II Slurry	\$43,020
2026-27	Capella S	7690	South Capella Ct	Europa Dr	North Capella Ct	AC	E	22	740	37	30,224	83	70	23	7	Type II Slurry	\$45,638
2026-27	Springfld	10820	Springfield St	Hayes Ave	Cheyenne St	AAC	E	16	600	37	23,150	78	59	40	1	Type II Slurry	\$34,957
2026-27	Starbird	7630	Starbird Dr	Tanager Dr	Cul-de-sac	AAC	E	11	785	37	31,219	78	59	40	1	Type II Slurry	\$47,141
2026-27	State	4350	State Ave	Grove Pl	Oak St	AC	E	1	560	33	18,480	69	26	73	1	Type II Slurry	\$27,905
2026-27	State	5660	State Ave	Cul-de-sac	Wilson St	AAC	E	18	1,240	33	43,094	76	62	0	38	Type II Slurry	\$65,072
2026-27	Stonefield	9590	Stonefield St	Killybrooke Ln	Limerick Ln	AC	E	15	530	37	19,335	75	24	72	4	Type II Slurry	\$29,196
2026-27	Tustin	2550	Tustin Ave	15th St	16th St	AC	E	9	1,300	36	46,800	70	27	58	15	Type II Slurry	\$70,668
2026-27	Tustin	2560	Tustin Ave	16th St	17th St	AC	E	9	1,300	36	46,800	87	50	47	3	Type II Slurry	\$70,668
2026-27	Tustin	2590	Tustin Ave	19th St	20th St	AAC	E	4	1,322	36	47,592	81	63	37	0	Type II Slurry	\$71,864
2026-27	Tustin	2600	Tustin Ave	20th St	Emerson St	AAC	E	4	820	36	29,520	72	50	48	2	Type II Slurry	\$44,575
2026-27	Tyler	10680	Tyler Way	Cul-de-sac	Austin St	AAC	E	16	438	37	18,380	79	80	19	1	Type II Slurry	\$27,754
2026-27	Valley Rd	4420	Valley Rd	Aviemore Terr	Sea Bluff Dr	AAC	E	1	604	37	22,348	78	77	15	8	Type II Slurry	\$33,745
2026-27	Valley Rd	4470	Valley Rd	Sea Bluff Dr	Victoria St	AAC	E	1	598	37	22,126	79	86	14	0	Type II Slurry	\$33,410
																	\$5,213,923
2027-28	Airport	11930	Airport Loop Dr	Red Hill Ave	Cul-de-sac	AC	E	29	1,726	60	107,558	79	79	18	3	Type II Slurry	\$168,866
2027-28	Airway	11800	Airway Ave	Clinton Ave	Fischer Ave	AC	E	29	2,721	60	276,209	70	63	34	3	Type II Slurry	\$433,648
2027-28	Airway	11805	Airway Ave	Fischer Ave	Paularino Ave	AC	E	29	1,852	60	276,209	71	72	24	4	Type II Slurry	\$433,648
2027-28	Airway	11810	Airway Ave	Paularino Ave	Airport Loop Dr	AC	E	29	2,306	60	139,282	80	75	11	14	Type II Slurry	\$218,673
2027-28	Alanzo	10080	Alanzo Ln	Cul-de-sac	Mission Dr	AAC	E	20	200	33	8,774	80	46	9	45	Type II Slurry	\$13,775
2027-28	Aliso	2780	Aliso Ave	16th St	Cambridge Cir	AAC	E	9	873	37	32,301	72	41	54	5	Type II Slurry	\$50,713
2027-28	Aliso	5270	Aliso Ave	Walnut Pl	Esther St	AAC	E	4	330	37	12,210	85	73	27	0	Type II Slurry	\$19,170
2027-28	Aliso	5310	Aliso Ave	20th St	Cul-de-sac	AAC	E	4	789	37	31,367	78	37	7	56	Type II Slurry	\$49,246
2027-28	Allegheny	11520	Allegheny Ave	Canadian Dr	Yellowstone Dr	AAC	E	31	599	37	22,163	76	80	19	1	Type II Slurry	\$34,796
2027-28	Alva	5200	Alva Ln	Santa Ana Ave	Raymond Ave	AAC	E	4	650	37	24,050	84	95	5	0	Type II Slurry	\$37,759
2027-28	American	5640	American Ave	Victoria St	State Ave	AAC	E	18	980	37	36,260	79	43	53	4	Type II Slurry	\$56,928
2027-28	AmericanPL	5650	American Pl	American Ave	Cul-de-sac	AC	E	18	255	37	11,609	47	22	78	0	AC Grind-Overlay	\$57,697
2027-28	Amherst Pl	6390	Amherst Pl	Columbia Dr	Cul-de-sac	AC	E	24	210	37	9,944	75	21	63	16	Type II Slurry	\$13,612
2027-28	Amherst Rd	6380	Amherst Rd	Notre Dame Dr	Columbia Dr	AC	E	24	575	37	22,835	61	13	85	2	AC Grind-Overlay	\$113,490
2027-28	Andover	6480	Andover Pl	Nassau Rd	Cul-de-sac	AC	E	24	360	37	15,494	82	55	45	0	Type II Slurry	\$24,326
2027-28	Andover	7180	Andover Pl	Cul-de-sac	Bucknell Rd	AAC	E	10	370	37	15,864	78	98	0	2	Type II Slurry	\$24,906
2027-28	Andros	8490	Andros St	Elm Ave	Samar Pl	AC	E	21	840	37	31,080	84	34	0	66	Type II Slurry	\$48,796
2027-28	Boston	10750	Boston Way	Cul-de-sac	Charldston St	AC	E	16	260	37	12,380	58	29	66	5	AC Grind-Overlay	\$16,529
2027-28	Bowdoin	7170	Bowdoin Pl	Cul-de-sac	Bucknell Rd	AAC	E	10	360	37	15,494	82	97	0	3	Type II Slurry	\$24,326
2027-28	Bowling	7260	Bowling Green Dr	Hanover Dr	Yale Pl	AC	E	10	1,176	37	43,512	64	55	40	5	AC Grind-Overlay	\$216,255
2027-28	Bray	9670	Bray Ln	McCormack St	Londonderry St	AC	E	15	614	37	22,968	81	14	65	21	Type II Slurry	\$36,060
2027-28	BrentwdPl	6890	Brentwood Pl	Cul-de-sac	Brentwood St	AC	E	26	145	37	7,539	79	67	31	2	Type II Slurry	\$11,836

City of Costa Mesa, CA
Forecast Maintenance / Rehabilitation (FMR) Report - FY 2024-31

Sorted by Rank, FY, Name Order (A-Z)

FY	BranchID	Sec ID	Name	From	To	Type	Rank	Zone	L	W	Area	PCI	PCI Pct Climate	PCI Pct Load	PCI Pct Other	Maint. Type	Total \$
2027-28	BrentwdSt	6880	Brentwood St	Norse St	Santa Ana Ave	AAC	E	26	1,290	37	47,730	82	78	20	2	Type II Slurry	\$74,936
2027-28	Briggs	11880	Briggs Ave	Pullman St	Red Hill Ave	AC	E	29	730	60	43,800	73	79	21	0	Type II Slurry	\$68,766
2027-28	Cinnamon	8720	Cinnamon Ave	Caraway Dr	Gisler Ave	AC	E	23	1,300	37	48,100	75	26	68	6	Type II Slurry	\$75,517
2027-28	Cleveland	10490	Cleveland Ave	Cul-de-sac	Paularino Ave	AAC	E	16	749	37	29,887	74	100	0	0	Type II Slurry	\$46,923
2027-28	Clinton	11790	Clinton Ave	Red Hill Ave	Cul-de-sac	AC	E	29	1,275	40	53,150	84	85	14	1	Type II Slurry	\$83,446
2027-28	Club House	7890	Club House Rd	Mesa Verde Dr W	N'y end at Golf Course Parking Lot	AAC	E	22	750	37	27,750	57	34	66	0	AC Grind-Overlay	\$137,918
2027-28	Club Mesa	7060	Club Mesa Pl	Cul-de-sac	Mesa Dr	AAC	E	26	490	33	18,344	86	78	19	3	Type II Slurry	\$28,800
2027-28	Colby	7140	Colby Pl	Cul-de-sac	Bucknell Rd	AAC	E	10	351	37	15,161	76	83	17	0	Type II Slurry	\$23,803
2027-28	Colgate	6350	Colgate Dr	Wake Forest Rd	Villanova Rd	AC	E	24	1,131	37	41,847	75	45	23	32	Type II Slurry	\$65,700
2027-28	Colleen	20000	Colleen Pl	Santa Ana Ave	CDS	AC	E		554	37	21,586	76	56	41	3	Type II Slurry	\$33,890
2027-28	CollegeAve	9355	College Ave	Baker St	Gisler Ave	AC	E	15	2,500	37	92,500	72	7	93	0	Type II Slurry	\$145,225
2027-28	CollegeDr	6320	College Dr	Wake Forest Rd	Cul-de-sac	AC	E	24	1,741	37	66,591	84	68	30	2	Type II Slurry	\$104,548
2027-28	Columbia	6360	Columbia Dr	Wake Forest Rd	Loyola Rd	AC	E	10	1,126	37	41,662	68	30	65	5	AC Grind-Overlay	\$207,060
2027-28	Columbia	6440	Columbia Dr	Fair Dr	Hanover Dr	AC	E	10	1,148	37	42,476	56	22	75	3	AC Grind-Overlay	\$211,106
2027-28	Concord	10850	Concord St	Pierce Ave	Jefferson Ave	AAC	E	16	1,045	36	39,269	78	83	17	0	Type II Slurry	\$61,652
2027-28	Congress	5680	Congress St	State Ave	Placentia Ave	AAC	E	18	2,500	33	82,500	80	32	67	1	Type II Slurry	\$129,525
2027-28	Congress	5910	Congress St	W'y end	Raleigh Ave	AC	E	19	456	37	16,872	83	100	0	0	Type II Slurry	\$26,489
2027-28	Congress	5960	Congress St	Pomona Ave	Puente Ave	AAC	E	19	520	37	19,240	82	100	0	0	Type II Slurry	\$30,207
2027-28	Elm	8330	Elm Ave	Andros St	Royal Palm Dr	AC	E	21	897	37	33,189	67	20	63	17	AC Grind-Overlay	\$164,949
2027-28	Elm	8340	Elm Ave	Royal Palm Dr	Harbor Blvd	AC	E	21	800	37	29,600	71	64	0	36	Type II Slurry	\$46,472
2027-28	Elmhurst	7110	Elmhurst Ln	Cul-de-sac	Carnegie Ave	AC	E	10	351	33	13,723	85	93	0	7	Type II Slurry	\$21,545
2027-28	Enterprise	11600	Enterprise St	Baker St	Paularino Ave	AC	E	12	800	37	29,600	83	52	26	22	Type II Slurry	\$46,472
2027-28	Francis	10240	Francis Ln	Magellan St	Loreto Ave	AC	E	20	864	37	32,968	84	96	0	4	Type II Slurry	\$51,760
2027-28	Fullerton	3510	Fullerton Ave	17th St	Cabrillo St	AAC	E	8	478	37	17,686	84	69	31	0	Type II Slurry	\$27,767
2027-28	Fullerton	3930	Fullerton Ave	18th St	19th St	AAC	E	8	1,300	33	42,900	83	94	0	6	Type II Slurry	\$67,353
2027-28	Fullerton	3940	Fullerton Ave	20th St	Bay St	AAC	E	3	620	36	22,320	52	16	84	0	AC Grind-Overlay	\$110,930
2027-28	Fullerton	3950	Fullerton Ave	19th St	20th St	AAC	E	3	1,320	33	43,560	83	85	15	0	Type II Slurry	\$68,389
2027-28	Junipero	9880	Junipero Dr	Arlington Dr	Presidio Dr	AC	E	20	1,119	60	67,140	70	35	56	9	Type II Slurry	\$105,410
2027-28	Junipero	9890	Junipero Dr	Presidio Dr	Sutter Way	AAC	E	20	1,730	37	27,010	72	60	37	3	Type II Slurry	\$42,406
2027-28	Junipero	9894	Junipero Dr	Sutter Way	La Salle Ave	AC	E	20	1,000	37	37,000	77	71	27	2	Type II Slurry	\$58,090
2027-28	Kalmus	11850	Kalmus Dr	Airway Ave	Red Hill Ave	AC	E	29	645	40	27,150	80	77	23	0	Type II Slurry	\$42,626
2027-28	Kalmus	11851	Kalmus Dr	Red Hill Ave	Pullman St	AC	E	29	1,615	60	101,768	68	81	17	2	Cape Seal	\$195,395
2027-28	Kerry	9640	Kerry Ln	Killarney Ln	Londonderry St	AC	E	15	730	37	27,210	60	26	69	5	AC Grind-Overlay	\$135,234
2027-28	Killarney	9630	Killarney Ln	Londonderry St	Kerry Ln	AC	E	15	594	37	21,978	72	16	73	11	Type II Slurry	\$34,505
2027-28	Kinglet	7540	Kinglet Ct	Tanager Dr (West)	Tanager Dr (East)	AAC	E	11	1,515	37	56,273	84	83	17	0	Type II Slurry	\$88,349
2027-28	McCormack	9660	McCormack St	Cork Ln	Fairview Rd	AC	E	15	491	37	18,342	78	13	44	43	Type II Slurry	\$28,797
2027-28	McCormick	11940	McCormick Ave	Pullman St	Airway Ave	AC	E	29	1,555	40	62,200	77	61	38	1	Type II Slurry	\$97,654
2027-28	McKinley	10870	McKinley Way	Cheyenne Ave	Cul-de-sac	AAC	E	16	470	37	19,378	76	57	42	1	Type II Slurry	\$30,423
2027-28	Mendoza	9920	Mendoza Dr	Lorenzo Ave	El Camino Dr	AC	E	20	1,451	37	58,090	81	51	45	4	Type II Slurry	\$91,201
2027-28	Mendoza	9924	Mendoza Dr	Mission Dr	Baker St	AC	E	20	1,010	37	37,370	77	75	0	25	Type II Slurry	\$58,671
2027-28	Merrill	5540	Merrill Pl	Elden Ave	Orange Ave	AC	E	3	650	37	24,050	76	40	16	44	Type II Slurry	\$37,759
2027-28	Mesa	7080	Mesa Dr	Newport Blvd	Orange Ave	AAC	E	26	1,342	36	48,312	82	34	31	35	Type II Slurry	\$75,850
2027-28	Mesa	7090	Mesa Dr	Orange Ave	Santa Ana Ave	AC	E	26	1,320	36	47,520	85	50	48	2	Type II Slurry	\$74,606
2027-28	Pierce	10840	Pierce Ave	Cheyenne Ave	Concord St	AAC	E	16	698	36	27,082	72	82	17	1	Type II Slurry	\$42,519
2027-28	Pierpont	11660	Pierpont Dr	Ludington St	Sturgeon Dr	AAC	E	12	1,787	37	66,119	87	100	0	0	Type II Slurry	\$103,807
2027-28	Pine	4320	Pine Pl	Federal Ave	Cul-de-sac	AAC	E	1	200	27	7,574	82	77	0	23	Type II Slurry	\$11,891
2027-28	Pitcairn	7830	Pitcairn Dr	Cul-de-sac	Corvo Pl	AC	E	21	1,795	37	66,415	79	29	71	0	Type II Slurry	\$104,272
2027-28	Platte	11500	Platte Dr	Paularino Ave	Roanoke Ln	AAC	E	31	950	37	35,150	85	69	30	1	Type II Slurry	\$55,186
2027-28	Plum	4310	Plum Pl	Federal Ave	Cul-de-sac	AAC	E	1	200	27	7,574	72	91	9	0	Type II Slurry	\$11,891
2027-28	Pomona	6010	Pomona Ave	Wilson St	Joann St	AAC	E	19	535	37	19,795	87	97	0	3	Type II Slurry	\$31,078
2027-28	Ponderosa	8310	Ponderosa St	Andros St	Royal Palm Dr	AC	E	21	1,067	37	39,479	56	18	81	1	AC Grind-Overlay	\$196,211
2027-28	Ponderosa	8320	Ponderosa Cir	Royal Palm Dr	Harbor Blvd	AC	E	21	790	37	29,230	76	100	0	0	Type II Slurry	\$45,891
2027-28	Poppy	11280	Poppy Cir	Lavender Ln	Geranium St	AC	E	27	350	37	15,125	82	63	37	0	Type II Slurry	\$23,746
2027-28	Post	10410	Post Rd	Babb St	Milbro St	AAC	E	20	780	37	28,860	86	46	54	0	Type II Slurry	\$45,310
2027-28	Scenic	9760	Scenic Dr	Hyland Ave	Harbor Blvd	AC	E	30	1,891	54	102,114	43	44	39	17	AC Grind-Overlay	\$507,507
2027-28	Sea Bluff	4440	Sea Bluff Dr	Gleneagles Terr	Canyon Dr	AAC	E	1	1,154	37	42,698	82	63	19	18	Type II Slurry	\$67,036
2027-28	Senate	5970	Senate St	Pomona Ave	Puente Ave	AC	E	19	519	37	19,203	85	100	0	0	Type II Slurry	\$30,149
2027-28	Serang	8000	Serang Pl	Tabago Pl	Mesa Verde Dr	AC	E	21	1,049	37	38,813	75	100	0	0	Type II Slurry	\$60,936
2027-28	Serra	9980	Serra Way	Fremont Ln	Coronado Dr	AC	E	20	590	37	21,830	68	21	71	8	AC Grind-Overlay	\$108,495
2027-28	Shamrock	9500	Shamrock Ln	Dublin St	Watson Ln	AC	E	15	518	37	19,166	65	19	46	35	AC Grind-Overlay	\$95,255
2027-28	Shannon	9408	Shannon Ln	College Ave	Watson Ln	AC	E	15	500	37	18,500	60	7	93	0	AC Grind-Overlay	\$91,945
2027-28	Shantar	7420	Shantar Dr	Adams Ave	Balearc Dr	AC	E	22	898	37	35,813	62	37	45	18	AC Grind-Overlay	\$177,991
2027-28	Sharon	9610	Sharon Ln	Stonefield St	Londonderry St	AC	E	15	576	37	21,562	87	20	80	0	Type II Slurry	\$33,852
2027-28	SherwoodPl	5420	Sherwood Pl	Cul-de-sac	Westminster Ave	AAC	E	3	332	33	13,130	81	70	28	2	Type II Slurry	\$20,614

City of Costa Mesa, CA
Forecast Maintenance / Rehabilitation (FMR) Report - FY 2024-31

Sorted by Rank, FY, Name Order (A-Z)

FY	BranchID	Sec ID	Name	From	To	Type	Rank	Zone	L	W	Area	PCI	PCI Pct Climate	PCI Pct Load	PCI Pct Other	Maint. Type	Total \$
2027-28	SherwoodSt	5430	Sherwood St	Westminster Ave	Santa Ana Ave	AAC	E	3	658	37	24,346	80	58	21	21	Type II Slurry	\$38,223
2027-28	Van Buren	10645	Van Buren Ave	Paularino Ave	Charleston St	AAC	E	14	1,485	36	53,239	86	86	14	0	Type II Slurry	\$83,585
2027-28	Vanguard	6570	Vanguard Way	Newport Blvd (SB)	Fair Dr	AC	E	24	2,270	60	136,200	87	74	16	10	Type II Slurry	\$213,834
2027-28	Velasco	10260	Velasco Ln	Sonara Rd	Saint Clair St	AAC	E	20	910	37	34,170	82	82	0	18	Type II Slurry	\$53,647
2027-28	Velasco	10264	Velasco Ln	Magellan St	Sonora Rd	AAC	E	20	240	37	8,880	80	100	0	0	Type II Slurry	\$13,942
2027-28	VictoriaPl	4490	Victoria Pl	Pacific Ave	Victoria St	AAC	E	18	299	37	10,313	81	27	73	0	Type II Slurry	\$16,191
2027-28	VictoriaFR	4550	Victoria St Frontage Road	W'Iy Cul-de-sac	E'Iy Cul-de-sac	AC	E	1	2,177	37	84,897	66	65	30	5	Cape Seal	\$163,002
2027-28	Virginia	6580	Virginia Pl	Newport Blvd	Santa Ana Ave	AC	E	25	2,658	37	98,346	62	46	43	11	AC Grind-Overlay	\$488,780
2027-28	Visalia	11070	Visalia Dr	San Leandro Ln	Redding Ave	AC	E	14	996	37	38,352	77	50	50	0	Type II Slurry	\$60,213
2027-28	Vistabaya	20010	Vista Baya	Santa Ana Ave	CDS	AC	E		557	37	23,189	75	66	34	0	Type II Slurry	\$36,407
2027-28	Wakeham	11008	Wakeham Pl	Cul-de-sac	Bear St	AAC	E	27	1,290	37	49,904	45	25	37	38	AC Grind-Overlay	\$248,023
																	\$8,791,603
2028-29	16th Pl	2620	16th Pl	Santa Ana Ave	Tustin Ave	AAC	E	9	1,320	37	48,840	84	41	45	14	Type II Slurry	\$80,098
2028-29	16th Pl	2622	16th Pl	Orange Ave	Santa Ana Ave	AAC	E	9	1,350	37	49,950	83	51	49	0	Type II Slurry	\$81,918
2028-29	16th Pl	2624	16th Pl	Tustin Ave	Irvine Ave	AAC	E	9	1,320	37	48,840	77	45	45	10	Type II Slurry	\$80,098
2028-29	16th	2260	16th St	Orange Ave	Santa Ana Ave	AAC	E	8	1,320	37	48,840	77	44	54	2	Type II Slurry	\$80,098
2028-29	16th	2270	16th St	Santa Ana Ave	Tustin Ave	AAC	E	9	1,300	37	48,100	75	40	60	0	Type II Slurry	\$78,884
2028-29	16th	2280	16th St	Irvine Ave	Irvine Ave	AAC	E	9	1,334	36	48,024	75	26	58	16	Type II Slurry	\$78,759
2028-29	18th	3760	18th St	Newport Blvd	Orange Ave	AC	E	8	1,360	45	61,200	79	59	17	24	Type II Slurry	\$100,368
2028-29	18th	3770	18th St	Orange Ave	Santa Ana Ave	AAC	E	8	1,323	36	47,628	88	50	50	0	Type II Slurry	\$78,110
2028-29	18th	3780	18th St	Santa Ana Ave	Irvine Ave	AAC	E	9	2,643	36	95,148	88	38	37	25	Type II Slurry	\$156,043
2028-29	Balearc	7760	Balearc Dr	Boa Vista Dr	Suva Cir	AC	E	22	884	37	32,708	81	70	30	0	Type II Slurry	\$53,641
2028-29	Ballow	10100	Ballow Ln	El Camino Dr	Mission Dr	AAC	E	20	440	36	16,240	82	74	0	26	Type II Slurry	\$26,634
2028-29	Bay	5300	Bay St	Tustin Ave	Aliso Ave	AAC	E	4	672	37	24,864	85	79	16	5	Type II Slurry	\$40,777
2028-29	Bay	5340	Bay St	NB Newport Blvd Frontage Road	Orange Ave	AAC	E	3	1,354	36	48,744	82	49	49	2	Type II Slurry	\$79,940
2028-29	Bay	5380	Bay St	Westminster Ave	Santa Ana Ave	AAC	E	3	671	37	24,827	84	59	33	8	Type II Slurry	\$40,716
2028-29	Bear	10340	Bear St	Bristol St	Baker St	AC	E	20	2,600	31	79,300	85	82	16	2	Type II Slurry	\$130,052
2028-29	Belfast	9520	Belfast Ave	Killybrooke Ln	Fairview Rd	AAC	E	15	1,850	36	66,600	88	45	52	3	Type II Slurry	\$109,224
2028-29	Cabrillo	3530	Cabrillo St	Newport Blvd	Orange Ave	AAC	E	8	1,300	37	48,100	81	82	14	4	Type II Slurry	\$78,884
2028-29	Cabrillo	3540	Cabrillo St	Orange Ave	Santa Ana Ave	AAC	E	8	1,330	37	49,210	79	47	41	12	Type II Slurry	\$80,704
2028-29	Cabrillo	3550	Cabrillo St	Santa Ana Ave	Raymond Ave	AAC	E	9	642	37	23,754	81	58	11	31	Type II Slurry	\$38,957
2028-29	Cabrillo	3680	Cabrillo St	Tustin Ave	Irvine Ave	AAC	E	9	1,340	37	49,580	77	64	15	21	Type II Slurry	\$81,311
2028-29	Cadillac	9730	Cadillac Ave	Sunflower Ave	Cul-de-sac	AC	E	30	1,900	37	72,474	67	41	44	15	AC Grind-Overlay	\$374,691
2028-29	Calvert	7680	Calvert Ave	Europa Dr	Shantar Dr	AC	E	22	950	37	35,150	52	49	51	0	AC Grind-Overlay	\$181,726
2028-29	Canyon	4545	Canyon Dr	Wilson St	700' n/o Wilson St	AC	E	18	700	37	25,900	88	63	18	19	Type II Slurry	\$42,476
2028-29	Cardinal	7480	Cardinal Dr	Swan Cir	Oriole Dr	AAC	E	11	880	37	32,560	88	88	0	12	Type II Slurry	\$53,398
2028-29	CharleSt	4840	Charle St	Bernard St	Hamilton St	AC	E	2	1,880	37	69,560	87	70	17	13	Type II Slurry	\$114,078
2028-29	Charleston	10760	Charleston St	Boston Way	Coolidge Ave	AAC	E	16	1,090	37	42,732	74	73	25	2	Type II Slurry	\$70,080
2028-29	Cheyenne	10780	Cheyenne St	Coolidge Ave	Paularino Ave	AAC	E	16	2,800	37	104,547	77	76	21	3	Type II Slurry	\$171,457
2028-29	Chios	7750	Chios Rd	Balearc Dr	Lemnos Dr	AC	E	22	530	37	19,860	72	51	42	7	Type II Slurry	\$32,570
2028-29	Church	4980	Church St	19th St	20th St	AAC	E	3	1,330	37	49,210	83	62	34	4	Type II Slurry	\$80,704
2028-29	Continental	4235	Continental Ave	Oak St	Victoria St	AC	E	1	790	33	26,070	85	60	0	40	Type II Slurry	\$42,755
2028-29	Continental	5740	Continental Ave	Senate St	Wilson St	AC	E	18	530	37	19,610	88	42	58	0	Type II Slurry	\$32,160
2028-29	Coolidge	10510	Coolidge Ave	Baker St	Paularino Ave	AC	E	16	840	21	17,220	80	23	77	0	Type II Slurry	\$28,241
2028-29	Coolidge	10511	Coolidge Ave	Paularino Ave	Baker St	AC	E	16	840	21	17,220	77	16	61	23	Type II Slurry	\$28,241
2028-29	Coolidge	10770	Coolidge Ave	Paularino Ave	Charleston St	AAC	E	16	1,496	36	55,337	79	65	33	2	Type II Slurry	\$90,753
2028-29	Coral	8640	Coral Ave	Wintergreen Pl	Caraway Dr	AAC	E	23	400	37	14,800	88	43	57	0	Type II Slurry	\$24,272
2028-29	Coral	8740	Coral Ave	Caraway Dr	Coriander Dr	AAC	E	23	270	37	9,990	75	34	66	0	Type II Slurry	\$16,384
2028-29	Coriander	8750	Coriander Dr	Coral Ave	Cinnamon Ave	AC	E	23	1,387	37	51,319	38	17	72	11	AC Grind-Overlay	\$265,319
2028-29	Cork	9650	Cork Ln	McCormack St	Londonderry St	AC	E	15	580	37	21,635	60	15	85	0	AC Grind-Overlay	\$111,853
2028-29	Cornell	6330	Cornell Dr	Wake Forest Rd	Villanova Rd	AC	E	24	1,100	37	40,145	74	43	48	9	Type II Slurry	\$65,838
2028-29	Coronado	9900	Coronado Dr	Presido Dr	La Salle Ave	AAC	E	20	1,480	37	54,760	65	47	52	1	AC Grind-Overlay	\$283,109
2028-29	Date	8730	Date Pl	Cinnamon Ave	Harbor Blvd	AAC	E	23	240	60	14,400	88	0	100	0	Type II Slurry	\$23,616
2028-29	Donnybrook	9530	Donnybrook Ln	Conway Ave	Belfast Ave	AC	E	15	684	37	25,308	88	68	1	31	Type II Slurry	\$41,505
2028-29	Federal	4300	Federal Ave	19th St	Oak St	AC	E	1	2,560	37	94,720	88	53	39	8	Type II Slurry	\$155,341
2028-29	Federal	4305	Federal Ave	Oak St	Victoria St Frontage Road	AC	E	1	690	37	25,530	87	64	0	36	Type II Slurry	\$41,869
2028-29	Federal	5890	Federal Ave	Wilson St	Joann St	AC	E	18	500	37	18,500	84	100	0	0	Type II Slurry	\$30,340
2028-29	Fernheath	9440	Fernheath Ln	Baker St	Watson Ave	AC	E	15	488	37	18,056	75	16	84	0	Type II Slurry	\$29,612
2028-29	Fillmore	10550	Fillmore Way	Cul-de-sac	Cul-de-sac	AAC	E	16	699	37	30,211	87	100	0	0	Type II Slurry	\$49,546
2028-29	Fischer	11870	Fischer Ave	Pullman St	Red Hill Ave	AC	E	29	1,037	40	41,480	76	76	21	3	Type II Slurry	\$68,027
2028-29	Fischer	11871	Fischer Ave	Red Hill Ave	Airway Ave	AC	E	29	1,037	40	41,480	81	98	0	2	Type II Slurry	\$68,027
2028-29	Flower	4060	Flower St	Santa Ana Ave	Irvine Ave	AAC	E	9	2,620	37	96,940	84	79	21	0	Type II Slurry	\$158,982
2028-29	Ford	4900	Ford Rd	Harbor Blvd	Alley #40/#41	AC	E	5	866	33	28,578	50	17	66	17	AC Grind-Overlay	\$147,748
2028-29	Fordham	6210	Fordham Dr	Wilson St	Wake Forest Rd	AC	E	24	750	37	28,305	75	4	87	9	Type II Slurry	\$46,420

City of Costa Mesa, CA
Forecast Maintenance / Rehabilitation (FMR) Report - FY 2024-31

Sorted by Rank, FY, Name Order (A-Z)

FY	BranchID	Sec ID	Name	From	To	Type	Rank	Zone	L	W	Area	PCI	PCI Pct Climate	PCI Pct Load	PCI Pct Other	Maint. Type	Total \$
2028-29	Fordham	6220	Fordham Dr	Wake Forest Rd	Fair Dr	AC	E	24	1,830	37	67,710	80	15	76	9	Type II Slurry	\$111,044
2028-29	Fordham	6230	Fordham Dr	Fair Dr	Princeton Dr	AC	E	10	1,265	37	46,805	70	31	44	25	Type II Slurry	\$76,760
2028-29	Joann	5720	Joann St	Placentia Ave	Miner St	AC	E	19	3,160	37	116,920	88	86	0	14	Type II Slurry	\$191,749
2028-29	Labrador	8220	Labrador Dr	Baker St	Bermuda Dr	AC	E	23	1,950	37	72,150	76	60	40	0	Type II Slurry	\$118,326
2028-29	Lanai	7920	Lanai Dr	W'ly end	Club House Dr	AC	E	22	560	37	20,720	68	61	27	12	Cape Seal	\$41,440
2028-29	Lansing	10830	Lansing Ln	Hayes Ave	Cheyenne St	AAC	E	16	819	37	30,303	80	76	22	2	Type II Slurry	\$49,697
2028-29	Larkspur	11440	Larkspur St	Dahlia Ave	Carnation Ave	AC	E	27	747	33	24,651	87	73	20	7	Type II Slurry	\$40,428
2028-29	Laurie	5350	Laurie Ln	Cul-de-sac	Bay St	AAC	E	3	300	37	13,274	84	52	44	4	Type II Slurry	\$21,769
2028-29	Loreto	10310	Loreto Ave	Cortez St	Sonora Rd	AC	E	20	1,162	37	42,994	88	84	0	16	Type II Slurry	\$70,510
2028-29	Lupine	11360	Lupine Cir	Cul-de-sac	Goldenrod Dr	AC	E	27	189	36	8,978	88	100	0	0	Type II Slurry	\$14,724
2028-29	Marquette	11650	Marquette Cir	Ludington St	Cul-de-sac	AAC	E	12	222	37	10,388	88	100	0	0	Type II Slurry	\$17,036
2028-29	Melody	5330	Melody Ln	Cul-de-sac	Fullerton Ave	AAC	E	3	380	37	16,234	88	80	20	0	Type II Slurry	\$26,624
2028-29	Meyer	5990	Meyer Pl	Cul-de-sac	Wilson St	AC	E	19	1,290	37	49,904	88	100	0	0	Type II Slurry	\$81,843
2028-29	Meyer	6000	Meyer Pl	Wilson St	Joann St	AAC	E	19	500	37	18,500	75	28	69	3	Type II Slurry	\$30,340
2028-29	Milbro	10440	Milbro St	Post Rd	Baker St	AC	E	20	630	37	23,310	75	40	51	9	Type II Slurry	\$38,228
2028-29	Mindanao	8130	Mindanao Dr	Pemba Dr	Cul-de-sac	AAC	E	21	670	37	26,964	81	22	78	0	Type II Slurry	\$44,221
2028-29	Myrtlewood	8440	Myrtlewood St	Jacaranda Ave	Royal Palm Dr	AC	E	21	830	37	30,710	88	40	27	33	Type II Slurry	\$50,364
2028-29	Oregon	9020	Oregon Ave	Cul-de-sac	California St	AAC	E	17	1,060	37	41,394	88	91	0	9	Type II Slurry	\$67,886
2028-29	Presidio	9840	Presidio Dr	Lenzo Ave	Junipero Dr	AAC	E	20	2,460	37	91,020	81	57	0	43	Type II Slurry	\$149,273
2028-29	Presidio	9850	Presidio Dr	Junipero Dr	Newport Blvd	AAC	E	20	1,435	37	53,095	82	92	0	8	Type II Slurry	\$87,076
2028-29	PresidioSq	9860	Presidio Sq	Presidio Dr	S'ly end	AC	E	20	150	37	5,550	39	8	92	0	AC Grind-Overlay	\$28,694
2028-29	PresidioSq	9865	Presidio Sq	Presidio Sq West	Presidio Sq East	AC	E		928	60	55,680	61	49	51	0	AC Grind-Overlay	\$287,866
2028-29	PresidioSq	9870	Presidio Sq	S'ly end	Presidio Dr	AAC	E	20	150	37	5,550	64	29	68	3	AC Grind-Overlay	\$28,694
2028-29	Primrose	8420	Primrose St	Jacaranda Ave	Royal Palm Dr	AC	E	21	769	37	28,326	67	30	42	28	AC Grind-Overlay	\$146,445
2028-29	Princeton	7210	Princeton Dr	Harbor Blvd	Oxford Ln	AC	E	10	1,000	37	37,000	47	11	70	19	AC Grind-Overlay	\$191,290
2028-29	Princeton	7220	Princeton Dr	Oxford Ln	Fairview Rd	AAC	E	10	2,740	37	101,380	80	36	62	2	Type II Slurry	\$166,263
2028-29	Snt Isabel	6750	Santa Isabel Ave	Orange Ave	Santa Ana Ave	AC	E	26	1,320	37	48,840	58	26	73	1	AC Grind-Overlay	\$252,503
2028-29	Santiago	10280	Santiago Rd	Velasco Rd	Sonora Rd	AAC	E	20	921	37	35,077	75	35	65	0	Type II Slurry	\$57,526
2028-29	SantoTomas	7050	Santo Tomas St	Cul-de-sac	Santa Ana Ave	AAC	E	26	687	37	27,593	82	37	63	0	Type II Slurry	\$45,253
2028-29	Tabago	7990	Tabago Pl	Serang Pl	Minorca Pl	AC	E	21	700	37	25,900	80	40	0	60	Type II Slurry	\$42,476
2028-29	Taft	10730	Taft Way	Cul-de-sac	Carson St	AAC	E	16	377	37	15,985	63	53	46	1	AC Grind-Overlay	\$82,642
2028-29	Tahiti	8060	Tahiti Dr	Mesa Verde Dr	Java Rd	AC	E	22	1,090	37	40,330	61	49	51	0	AC Grind-Overlay	\$208,506
2028-29	Tanager	7520	Tanager Dr	Canary Dr	Golf Course Dr	AAC	E	11	2,400	37	88,800	78	51	38	11	Type II Slurry	\$145,632
2028-29	Taylor	10690	Taylor Way	Cul-de-sac	Austin St	AAC	E	16	423	37	17,825	80	59	41	0	Type II Slurry	\$29,233
2028-29	Teakwood	8480	Teakwood Pl	Cul-de-sac	Myrtlewood St	AC	E	21	324	37	14,162	76	28	40	32	Type II Slurry	\$23,226
																	\$7,611,941
2029-30	20th	4285	20th St	Monrovia Ave	Federal Ave	AC	E	1	535	33	17,655	85	42	41	17	Type II Slurry	\$30,014
2029-30	20th	5240	20th St	Newport Blvd Frontage Road	Santa Ana Ave	AC	E	3	2,650	37	98,050	75	32	61	7	Type II Slurry	\$166,685
2029-30	20th	5250	20th St	Santa Ana Ave	Irvine Ave	AAC	E	4	2,634	37	97,458	85	74	1	25	Type II Slurry	\$165,679
2029-30	Alaska	9190	Alaska Ave	Alabama Cir	California St	AC	E	17	437	37	16,169	89	81	0	19	Type II Slurry	\$27,487
2029-30	Albatross	7410	Albatross Rd	Swan Dr	Adams Ave	AC	E	11	1,344	37	49,728	89	65	22	13	Type II Slurry	\$84,538
2029-30	Annapolis	10580	Annapolis St	Garfield Ave	Harding Way	AAC	E	16	500	37	18,225	86	100	0	0	Type II Slurry	\$30,983
2029-30	Anza	10060	Anza Ln	Cul-de-sac	Mission Dr	AAC	E	20	200	33	8,774	77	100	0	0	Type II Slurry	\$14,916
2029-30	Arizona	9250	Arizona Ln	Cul-de-sac	Iowa St	AC	E	17	364	37	15,642	89	99	0	1	Type II Slurry	\$26,591
2029-30	Arthur	10460	Arthur Ave	Dorset Ln	Paularino Ave	AAC	E	16	269	37	9,953	83	100	0	0	Type II Slurry	\$16,920
2029-30	Atlanta	10650	Atlanta Way	Cul-de-sac	Van Buren Ave	AAC	E	16	440	37	18,454	74	100	0	0	Type II Slurry	\$31,372
2029-30	Augusta	10660	Augusta St	Fairview Rd	Van Buren Ave	AAC	E	16	520	37	19,240	65	51	49	0	AC Grind-Overlay	\$103,511
2029-30	Austin	10670	Austin St	Van Buren Ave	Coolidge Ave	AAC	E	16	782	37	28,934	76	77	23	0	Type II Slurry	\$49,188
2029-30	Avalon	6280	Avalon St	Wilson St	Joann St	AC	E	24	470	36	17,048	84	100	0	0	Type II Slurry	\$28,982
2029-30	Balmoral	4460	Balmoral Pl	S'ly Cul-de-sac	Sea Bluff Dr	AAC	E	1	160	37	8,094	89	95	0	5	Type II Slurry	\$13,760
2029-30	Bay	4910	Bay St	Harbor Blvd	Newport Blvd	AAC	E	5	2,000	37	74,000	89	73	23	4	Type II Slurry	\$125,800
2029-30	Boise	10710	Boise Way	Cul-de-sac	Van Buren Ave	AC	E	16	416	37	17,591	57	81	0	19	Cape Seal	\$36,589
2029-30	Bowdoin	6470	Bowdoin Pl	Nassau Rd	Cul-de-sac	AC	E	24	360	37	15,494	89	100	0	0	Type II Slurry	\$26,340
2029-30	Colgate	6270	Colgate Dr	Wilson St	Joann St	AC	E	24	470	36	17,190	89	80	0	20	Type II Slurry	\$29,223
2029-30	Cornell	6250	Cornell Dr	Wilson St	Joann St	AC	E	24	470	36	17,239	89	69	0	31	Type II Slurry	\$29,306
2029-30	Damascus	11230	Damascus Cir	Smalley Rd	Cul-de-sac	AAC	E	27	560	37	22,894	89	70	19	11	Type II Slurry	\$38,920
2029-30	Dogwood	4250	Dogwood St	Republc Ave	Monrovia Ave	AAC	E	1	843	33	29,038	89	63	37	0	Type II Slurry	\$49,365
2029-30	Donnegal	9570	Donnegal Pl	Loren Ln	Cul-de-sac	AC	E	15	270	37	12,164	89	65	35	0	Type II Slurry	\$20,679
2029-30	DonnyBrook	9430	Donnybrook Ln	Baker St	Watson Ave	AC	E	15	657	37	24,309	68	14	86	0	AC Grind-Overlay	\$130,782
2029-30	Dorset	10470	Dorset Ln	Cul-de-sac	Cleveland Ave	AAC	E	16	832	37	30,509	79	100	0	0	Type II Slurry	\$51,865
2029-30	Dorset	9560	Dorset Ln	Loren Ln	Fairview Rd	AC	E	15	330	37	12,210	81	29	71	0	Type II Slurry	\$20,757
2029-30	Drake	10320	Drake Ave	Presidio Dr	St Clair St	AC	E	20	1,860	37	68,820	83	97	0	3	Type II Slurry	\$116,994
2029-30	Dublin	9490	Dublin St	Shamrock Ln	N'ly end	AC	E	15	470	37	17,390	63	17	83	0	AC Grind-Overlay	\$93,558
2029-30	Duke	6490	Duke Pl	Nassau Rd	Cul-de-sac	AC	E	24	321	37	14,051	86	53	47	0	Type II Slurry	\$23,887

City of Costa Mesa, CA
Forecast Maintenance / Rehabilitation (FMR) Report - FY 2024-31

Sorted by Rank, FY, Name Order (A-Z)

FY	BranchID	Sec ID	Name	From	To	Type	Rank	Zone	L	W	Area	PCI	PCI Pct Climate	PCI Pct Load	PCI Pct Other	Maint. Type	Total \$
2029-30	Duke	7190	Duke Pl	Cul-de-sac	Bucknell Rd	AAC	E	10	360	37	15,494	84	90	0	10	Type II Slurry	\$26,340
2029-30	Fuschia	11300	Fuschia St	Dahlia Ave	Carnation Ave	AC	E	27	870	37	32,190	89	92	0	8	Type II Slurry	\$54,723
2029-30	Garlinford	9680	Garlinford St	College Ave	Killybrooke Ln	AAC	E	15	846	37	31,302	89	55	41	4	Type II Slurry	\$53,213
2029-30	Governor	5670	Governor St	State Ave	Placentia Ave	AC	E	18	2,460	33	81,180	63	4	92	4	AC Grind-Overlay	\$436,748
2029-30	Grace	10390	Grace Ln	Cul-de-sac	Baker St	AAC	E	20	660	37	26,594	87	31	0	69	Type II Slurry	\$45,210
2029-30	Grant	10590	Grant Ave	Cul-de-sac	Baker St	AAC	E	16	749	37	29,887	81	100	0	0	Type II Slurry	\$50,808
2029-30	Green	9480	Green St	Watson Ave	N' End	AC	E	15	120	37	4,440	47	36	47	17	AC Grind-Overlay	\$23,887
2029-30	Greenbriar	7240	Greenbriar Ln	Princeton Dr	Oxford Ln	AC	E	10	850	37	31,450	80	34	40	26	Type II Slurry	\$53,465
2029-30	Grove	4340	Grove Pl	Cul-de-sac	Republic Ave	AAC	E	1	1,007	33	35,405	89	93	0	7	Type II Slurry	\$60,189
2029-30	Haiti	8810	Haiti Cir	Bahama Pl	Cul-de-sac	AC	E	22	251	37	11,461	67	39	58	3	AC Grind-Overlay	\$61,660
2029-30	Hanover	6240	Hanover Dr	Princeton Dr	Cul-de-sac	AC	E	10	2,058	37	78,320	77	60	27	13	Type II Slurry	\$133,144
2029-30	Joann	5710	Joann St	Republic Ave	Placentia Ave	AC	E	18	2,140	37	79,180	65	34	56	10	AC Grind-Overlay	\$425,988
2029-30	Joann	6300	Joann St	Fordham Dr	Columbia Dr	AC	E	24	1,452	37	53,942	62	36	45	19	AC Grind-Overlay	\$290,208
2029-30	Knowell	4770	Knowell Pl	Meyer Pl	Maple Ave	AC	E	2	870	37	32,190	89	100	0	0	Type II Slurry	\$64,723
2029-30	LittletonP	7200	Littleton Pl	Cul-de-sac	Bucknell Rd	AC	E	10	282	37	12,608	89	93	0	7	Type II Slurry	\$21,434
2029-30	Loma	10250	Loma Cir	Cul-de-sac	Cul-de-sac	AAC	E	20	175	37	8,649	84	100	0	0	Type II Slurry	\$14,703
2029-30	Londondry	9620	Londonderry St	Sharon Ln	Bray Ln	AC	E	15	1,330	37	49,710	55	6	81	13	AC Grind-Overlay	\$267,440
2029-30	Loren	9460	Loren Ln	Baker St	Belfast Ave	AC	E	15	1,552	37	57,424	76	26	68	6	Type II Slurry	\$97,621
2029-30	Loyola	6500	Loyola Rd	Fairview Rd	Fair Dr	AC	E	24	1,253	37	46,213	71	58	39	3	Type II Slurry	\$78,562
2029-30	Loyola	6510	Loyola Rd	Fair Dr	Bucknell Rd	AC	E	10	449	37	16,613	69	30	47	23	Type II Slurry	\$28,242
2029-30	Ludington	11610	Ludington St	Paularino Ave	Traverse Dr	AAC	E	12	1,500	37	55,500	70	100	0	0	Type II Slurry	\$94,350
2029-30	Madagascar	8200	Madagascar St	Madeira Ave	Barbados Pl	AC	E	23	481	37	17,797	69	43	57	0	Type II Slurry	\$30,255
2029-30	Marian	5470	Marian Way	Cul-de-sac	21st St	AAC	E	3	325	37	14,199	89	100	0	0	Type II Slurry	\$24,138
2029-30	Miner	6150	Miner St	Wilson St	Joann St	AAC	E	19	500	37	18,500	89	100	0	0	Type II Slurry	\$31,450
2029-30	Minorca Dr	8300	Minorca Dr	Mesa Verde Dr	Royal Palm Dr	AC	E	21	1,584	37	58,608	51	6	94	0	AC Grind-Overlay	\$315,311
2029-30	Minorca Pl	7980	Minorca Pl	Ellesmere Ave	Cul-de-sac	AC	E	21	950	37	37,324	50	22	77	1	AC Grind-Overlay	\$200,803
2029-30	Molokai	8280	Molokai Pl	Cul-de-sac	Gibraltar Ave	AC	E	23	500	37	20,674	63	34	57	9	AC Grind-Overlay	\$111,226
2029-30	Monrovia	20	Monrovia Ave	Cul-de-sac	19th St	AAC	E	1	1,330	33	43,890	89	34	59	7	Type II Slurry	\$74,613
2029-30	MonteVista	6920	Monte Vista Ave	Orange Ave	Santa Ana Ave	AC	E	26	1,328	37	49,136	62	26	66	8	AC Grind-Overlay	\$264,352
2029-30	Norse	6860	Norse Ave	Cul-de-sac	Santa Isabel Ave	AC	E	25	330	29	11,744	89	69	22	9	Type II Slurry	\$19,965
2029-30	Capella N	7700	North Capella Ct	Cul-de-sac	Europa Dr	AC	E	22	675	37	28,230	80	43	49	8	Type II Slurry	\$47,991
2029-30	Nutmeg	8620	Nutmeg Pl	Mace Ave	Harbor Blvd	AAC	E	23	531	36	19,116	89	63	37	0	Type II Slurry	\$32,497
2029-30	Oahu	8020	Oahu Pl	Cul-de-sac	Palau Pl	AC	E	21	483	37	20,045	74	40	57	3	Type II Slurry	\$34,077
2029-30	Oak	4360	Oak St	State St	President Pl	AAC	E	1	1,058	33	35,714	86	34	62	4	Type II Slurry	\$60,714
2029-30	Oak	4362	Oak St	President Pl	Continental Ave	AAC	E	1	817	33	26,961	56	24	60	16	AC Grind-Overlay	\$145,050
2029-30	Oak	4365	Oak St	Continental Ave	Federal Ave	AAC	E	1	285	33	9,405	86	8	84	8	Type II Slurry	\$15,989
2029-30	Orange	2320	Orange Ave	18th St	Broadway	AAC	E	8	662	36	23,832	89	89	0	11	Type II Slurry	\$40,514
2029-30	Oriole	7504	Oriole Dr	Placentia Ave	E'ly Boundry of Tract 6757	AC	E	11	1,320	37	48,840	89	75	20	5	Type II Slurry	\$83,028
2029-30	Parkglen	3290	Parkglen Cir	Parkhill Dr	Cul-de-sac	AC	E	6	126	37	6,836	88	100	0	0	Type II Slurry	\$11,621
2029-30	Portola	10220	Portola Dr	Portola Ave	Drake Ave	AAC	E	20	1,140	37	43,680	89	100	0	0	Type II Slurry	\$74,256
2029-30	President	4380	President Pl	Cul-de-sac	Oak St	AAC	E	1	661	33	23,987	89	61	0	39	Type II Slurry	\$40,778
2029-30	Puente	5950	Puente Ave	Cul-de-sac	Senate St	AAC	E	19	770	37	30,664	62	54	35	11	AC Grind-Overlay	\$164,972
2029-30	Pullman	11860	Pullman Ave	Kalmus Rd	420' S/O Briggs Ave	AC	E	29	2,011	55	109,600	72	70	29	1	Type II Slurry	\$186,319
2029-30	Pullman	11920	Pullman Ave	Paularino Ave	Red Hill Ave	AC	E	29	2,300	60	138,920	78	64	21	15	Type II Slurry	\$236,164
2029-30	Raleigh	5930	Raleigh Ave	Cul-de-sac	Wilson St	AC	E	19	1,280	37	49,534	76	98	0	2	Type II Slurry	\$84,208
2029-30	RamonaPl	2160	Ramona Pl	Santa Ana Ave	Cul-de-sac	AAC	E	9	534	37	21,932	88	91	0	9	Type II Slurry	\$37,284
2029-30	RamonaWy	2190	Ramona Way	Cul-de-sac	Tustin Ave	AAC	E	9	560	33	20,654	84	95	0	5	Type II Slurry	\$35,112
2029-30	Randolph	10360	Randolph Ave	E'ly end	Bristol St	AC	E	13	649	37	23,763	61	97	0	3	Cape Seal	\$49,427
2029-30	Randolph	11490	Randolph Ave	Baker St	Cul-de-sac	AAC	E	13	1,070	37	39,590	89	73	21	6	Type II Slurry	\$67,303
2029-30	Raymond	3610	Raymond Ave	17th St	N'ly end	AAC	E	9	650	25	15,750	66	30	60	10	AC Grind-Overlay	\$84,735
2029-30	Rutgers	6260	Rutgers Dr	Wilson St	Joann St	AC	E	24	470	36	17,190	89	70	0	30	Type II Slurry	\$29,223
2029-30	Salvador	9990	Salvador St	Monterey Ave	Lorenzo Dr	AAC	E	20	1,158	37	42,846	89	95	0	5	Type II Slurry	\$72,838
2029-30	San Jose	11120	San Jose Ave	Deedee Dr	Santa Clara Cir	AC	E	14	580	36	20,725	68	34	66	0	AC Grind-Overlay	\$111,501
2029-30	San Juan	9940	San Juan Ln	Cibola Ave	Coronado Dr	AAC	E	20	1,043	37	39,541	81	100	0	0	Type II Slurry	\$67,220
2029-30	Sanderling	7440	Sanderling Cir	Gannet Dr	Cul-de-sac	AAC	E	11	330	37	14,384	86	79	17	4	Type II Slurry	\$24,453
2029-30	Sandpiper	7350	Sandpiper Dr	Swan Dr	Flamingo Dr	AAC	E	11	1,170	37	43,290	84	83	15	2	Type II Slurry	\$73,593
2029-30	Santa Ana	2430	Santa Ana Ave	16th St	17th St	AAC	E	8	1,320	36	47,520	68	26	73	1	AC Grind-Overlay	\$255,658
2029-30	Santa Ana	2440	Santa Ana Ave	17th St	18th St	AC	E	8	1,313	36	47,268	87	39	50	11	Type II Slurry	\$80,356
2029-30	Santa Ana	2510	Santa Ana Ave	23rd St	Santa Isabel Ave	AC	E	25	1,322	36	47,592	68	30	52	18	AC Grind-Overlay	\$256,045
2029-30	SantaClara	11140	Santa Clara Cir	Salinas Ave	Cul-de-sac	AC	E	14	1,363	37	51,630	81	51	49	0	Type II Slurry	\$87,771
2029-30	Snt Isabel	6740	Santa Isabel Ave	Newport Blvd	Orange Ave	AAC	E	26	1,320	37	48,840	71	36	49	15	Type II Slurry	\$83,028
2029-30	Santa Rosa	11150	Santa Rosa Ave	Santa Clara Cir	Smalley Rd	AAC	E	14	659	37	24,383	89	80	20	0	Type II Slurry	\$41,451
2029-30	Secretarit	11220	Secretariat Cir	Smalley Rd	Cul-de-sac	AAC	E	27	572	37	23,338	89	100	0	0	Type II Slurry	\$39,675
2029-30	Sonora	10202	Sonora Rd	Velasco Ln	Loreto Ave	AC	E	20	1,150	37	44,550	42	7	67	26	AC Grind-Overlay	\$239,679

City of Costa Mesa, CA
Forecast Maintenance / Rehabilitation (FMR) Report - FY 2024-31

Sorted by Rank, FY, Name Order (A-Z)

FY	BranchID	Sec ID	Name	From	To	Type	Rank	Zone	L	W	Area	PCI	PCI Pct Climate	PCI Pct Load	PCI Pct Other	Maint. Type	Total \$
2029-30	Sparrow	7550	Sparrow Cir	Tanager Dr	Cul-de-sac	AAC	E	11	195	36	9,608	89	78	22	0	Type II Slurry	\$18,334
2029-30	Sturgeon	11670	Sturgeon Dr	Ludington St	Pierpont Dr	AAC	E	12	1,700	37	62,900	88	100	0	0	Type II Slurry	\$106,930
2029-30	Town Cntr	11730	Town Center Dr	Bristol St	Park Center Dr	AAC	E	28	650	46	29,900	88	46	0	54	Type II Slurry	\$50,830
2029-30	Turlock	11090	Turlock Dr	Redding Ave	Salinas Ave	AC	E	14	853	36	37,158	65	25	74	1	AC Grind-Overlay	\$199,910
2029-30	Union	4560	Union St	Victoria St Frontage Road	Republic Ave	AAC	E	18	770	33	25,410	89	91	0	9	Type II Slurry	\$43,197
2029-30	Utah	9120	Utah Cir	Cul-de-sac	California St	AAC	E	17	162	33	7,446	89	86	0	14	Type II Slurry	\$12,658
2029-30	Vallejo	11210	Vallejo Cir	Cul-de-sac	Smalley Rd	AAC	E	14	423	37	17,812	89	79	21	0	Type II Slurry	\$30,280
2029-30	Vassar	6460	Vassar Pl	Nassau Rd	Cul-de-sac	AC	E	24	348	37	15,050	88	93	0	7	Type II Slurry	\$25,585
2029-30	VictoriaPl	4970	Victoria Pl	Newport Blvd	Victoria St	AC	E	5	348	31	10,788	89	96	0	4	Type II Slurry	\$18,340
2029-30	Walnut St	5120	Walnut St	Orange Ave	Santa Ana Ave	AAC	E	3	1,316	37	48,692	89	80	20	0	Type II Slurry	\$82,776
2029-30	Wells	3520	Wells Pl	Cabrillo St	Fullerton Ave	AAC	E	8	406	37	15,022	89	73	27	0	Type II Slurry	\$25,537
2029-30	Westbrook	7230	Westbrook Pl	Fordham Dr	Princeton Dr	AC	E	10	534	37	19,758	89	100	0	0	Type II Slurry	\$33,589
2029-30	WstmnstrAv	6680	Westminster Ave	23rd St	Wilson St	AAC	E	25	803	37	29,711	88	74	20	6	Type II Slurry	\$50,509
2029-30	WstmnstrAv	6960	Westminster Ave	Monte Vista Ave	Del Mar Ave	AC	E	26	1,323	34	44,982	89	67	21	12	Type II Slurry	\$76,469
2029-30	Whittier	2840	Whittier Ave	S'ly End	19th St	AC	E	6	3,300	36	118,800	89	54	0	46	Type II Slurry	\$201,960
2029-30	Wisteria	11420	Wisteria Cir	Dahlia Ave	Cul-de-sac	AC	E	27	520	37	21,414	88	96	0	4	Type II Slurry	\$36,404
2029-30	Woodland	5288	Woodland Pl	Cul-de-sac	Tustin Ave	AAC	E	4	740	37	29,554	89	93	0	7	Type II Slurry	\$50,242
																	\$9,085,539
2030-31	AveOTArts	11740	Avenue of the Arts	Anton Ave	Sunflower Ave	AAC	E	28	1,457	21	31,034	71	63	37	0	Type II Slurry	\$54,930
2030-31	AveOTArts	11741	Avenue of the Arts	Sunflower Ave	Anton Blvd	AAC	E	28	1,457	21	31,034	71	43	38	19	Type II Slurry	\$54,930
2030-31	AveOTArts	11744	Avenue of the Arts	Anton Ave	S'ly City limits	AC	E	28	360	75	27,000	84	96	0	4	Type II Slurry	\$47,790
2030-31	Aviemore	4410	Aviemore Terr	Gleneagles Terr	Valley Rd	AC	E	1	941	37	34,817	84	89	0	11	Type II Slurry	\$61,626
2030-31	Cambridge	2770	Cambridge Cir	W'ly Cul-de-sac	E'ly Cul-de-sac	AAC	E	9	590	37	26,178	78	91	7	2	Type II Slurry	\$46,335
2030-31	Camellia	5630	Camellia Ln	Orange Ave	Santa Ana Ave	AC	E	3	1,320	37	48,840	84	37	29	34	Type II Slurry	\$86,447
2030-31	Canadian	11530	Canadian Dr	Allegheny Ave	Olympic Ave	AAC	E	31	500	37	18,500	72	73	27	0	Type II Slurry	\$32,745
2030-31	Canary	7510	Canary Dr	S'ly end	Oriole Dr	AAC	E	11	780	37	28,860	78	77	22	1	Type II Slurry	\$51,082
2030-31	Canyon	4540	Canyon Dr	Victoria St	Wilson St	AC	E	18	1,700	35	59,500	83	42	54	4	Type II Slurry	\$105,315
2030-31	Canyon	4547	Canyon Dr	700' n/o Wilson St	N'ly end	AAC	E	11	640	20	12,800	83	29	54	17	Type II Slurry	\$22,656
2030-31	Coronado	9904	Coronado Dr	La Salle Ave	Mendoza Ave	AC	E	20	838	50	44,257	86	100	0	0	Type II Slurry	\$78,335
2030-31	Corsica	8600	Corsica Pl	Gibraltar Ave	Royal Palm Dr	AC	E	23	1,461	37	54,057	51	18	67	15	AC Grind-Overlay	\$302,179
2030-31	Cortez	10290	Cortez St	Drake Ave	Drake Ave	AAC	E	20	1,085	37	40,145	81	79	0	21	Type II Slurry	\$71,057
2030-31	Corvo	7840	Corvo Pl	Pitcairn Dr	Minorca Pl	AC	E	21	630	37	23,310	77	100	0	0	Type II Slurry	\$41,259
2030-31	Costa Mesa	5010	Costa Mesa St	Santa Ana Ave	Irvine Ave	AAC	E	4	2,639	37	97,643	84	49	36	15	Type II Slurry	\$172,828
2030-31	Cottage	5580	Cottage Pl	Cul-de-sac	Westminster Ave	AC	E	3	168	37	8,390	63	62	36	2	Cape Seal	\$18,122
2030-31	Crocus	11460	Crocus Cir	Larkspur St	Cul-de-sac	AC	E	27	452	37	18,898	87	82	0	18	Type II Slurry	\$33,449
2030-31	Dahlia	11400	Dahlia Ave	Fuschia St	Cul-de-sac	AC	E	27	1,200	37	46,574	86	85	15	0	Type II Slurry	\$82,436
2030-31	HarborGtwN	9780	Harbor Gateway North	Scenic Ave	Mac Arthur Blvd	AC	E	30	900	37	33,300	75	71	20	9	Type II Slurry	\$58,941
2030-31	HarborGtwS	9800	Harbor Gateway South	Sunflower Ave	Scenic Dr	AC	E	30	1,328	37	49,136	74	68	31	1	Type II Slurry	\$86,971
2030-31	Harding	10600	Harding Way	Cul-de-sac	Cul-de-sac	AAC	E	16	678	37	29,434	55	48	33	19	AC Grind-Overlay	\$164,536
2030-31	Harla	7640	Harla Ave	Cul-de-sac	Mesa Verde Dr E	AAC	E	11	600	37	24,374	74	64	36	0	Type II Slurry	\$43,142
2030-31	Hartford	10900	Hartford Way	Jefferson Ave	Cul-de-sac	AAC	E	16	292	37	13,987	78	89	10	1	Type II Slurry	\$24,757
2030-31	Hayes	10810	Hayes Ave	Paularino Ave	Springfield St	AAC	E	16	520	37	19,240	80	71	29	0	Type II Slurry	\$34,055
2030-31	HelenaCir	10640	Helena Cir	Cul-de-sac	Cul-de-sac	AAC	E	16	560	37	24,793	83	81	13	6	Type II Slurry	\$43,884
2030-31	HelenaPl	10630	Helena Pl	Helena Cir	Paularino Ave	AAC	E	16	264	37	9,768	86	79	21	0	Type II Slurry	\$17,289
2030-31	Hudson	11550	Hudson Ave	Canadian Dr	Yellowstone Dr	AAC	E	31	826	37	30,562	68	46	37	17	AC Grind-Overlay	\$170,842
2030-31	Hummingbrd	7580	Hummingbird Dr	Bunting Cir	Tanager Dr	AAC	E	11	1,840	37	68,080	74	49	50	1	Type II Slurry	\$120,502
2030-31	Industrial	2010	Industrial Way	Superior Ave	Newport Blvd S/B	AAC	E	8	800	36	28,800	74	63	36	1	Type II Slurry	\$50,976
2030-31	Inroz	7730	Inroz Dr	Baltra Pl	Lemnos Dr	AC	E	22	260	37	9,620	69	64	34	2	Type II Slurry	\$17,027
2030-31	Jacaranda	8430	Jacaranda Ave	Cul-de-sac	Myrtlewood St	AC	E	21	1,387	37	54,670	86	97	0	3	Type II Slurry	\$96,766
2030-31	Madeira	8190	Madeira Ave	Ceylon Rd	Madagascar St	AC	E	23	2,136	37	81,470	79	67	33	0	Type II Slurry	\$144,202
2030-31	Madison	10790	Madison Ave	Paularino Ave	Cheyenne St	AAC	E	16	800	37	29,600	77	66	34	0	Type II Slurry	\$52,392
2030-31	Magellan	10210	Magellan St	Cul-de-sac	Loreto Ave	AC	E	20	1,666	37	62,891	84	72	28	0	Type II Slurry	\$111,317
2030-31	Magnolia	3830	Magnolia St	Fullerton Ave	Santa Ana Ave	AAC	E	8	1,875	33	61,370	85	84	16	0	Type II Slurry	\$108,625
2030-31	Magnolia	3840	Magnolia St	Santa Ana Ave	Irvine Ave	AAC	E	9	2,645	37	97,865	79	68	12	20	Type II Slurry	\$173,221
2030-31	Mallard	7380	Mallard Dr	Mallard Dr	Flamingo Dr	AAC	E	11	560	37	20,495	82	21	74	5	Type II Slurry	\$36,276
2030-31	Mandarin	7370	Mandarin Dr	Sandpiper Dr	Mallard Dr	AAC	E	11	980	37	36,260	84	98	0	2	Type II Slurry	\$64,180
2030-31	Maple St	6120	Maple St	Victoria St	Wilson St	AC	E	19	1,316	37	48,692	78	56	44	0	Type II Slurry	\$86,185
2030-31	Maple St	6130	Maple St	Wilson St	Joann St	AAC	E	19	500	37	18,500	69	16	84	0	Type II Slurry	\$32,745
2030-31	Maui Cir	8100	Maui Cir	Cul-de-sac	Java Rd	AC	E	22	391	37	16,641	63	47	36	17	AC Grind-Overlay	\$93,023
2030-31	Maui Pl	8070	Maui Pl	Cul-de-sac	Tahiti Dr	AC	E	21	557	37	23,100	54	31	66	3	AC Grind-Overlay	\$129,129
2030-31	Ogle Cir	2750	Ogle Cir	Cul-de-sac	Aliso Ave	AAC	E	9	400	37	16,974	79	52	22	26	Type II Slurry	\$30,044
2030-31	Ogle St	2650	Ogle St	Orange Ave	Santa Ana Ave	AAC	E	8	1,338	37	49,506	84	69	28	3	Type II Slurry	\$87,626
2030-31	Ogle St	2660	Ogle St	Santa Ana Ave	Tustin Ave	AAC	E	9	1,330	37	49,210	84	59	35	6	Type II Slurry	\$87,102
2030-31	Ogle St	2760	Ogle St	Aliso Ave	Irvine Ave	AAC	E	9	665	37	24,605	87	70	30	0	Type II Slurry	\$43,551

City of Costa Mesa, CA
Forecast Maintenance / Rehabilitation (FMR) Report - FY 2024-31

Sorted by Rank, FY, Name Order (A-Z)

FY	BranchID	Sec ID	Name	From	To	Type	Rank	Zone	L	W	Area	PCI	PCI Pct Climate	PCI Pct Load	PCI Pct Other	Maint. Type	Total \$
2030-31	Olympic	11540	Olympic Ave	Canadian Dr	Yellowstone Dr	AAC	E	31	850	37	31,450	74	63	36	1	Type II Slurry	\$55,667
2030-31	Orcas	8250	Orcas Dr	Samoa Pl	Sumatra Pl	AC	E	23	230	37	8,510	76	100	0	0	Type II Slurry	\$15,063
2030-31	Oriole	7500	Oriole Dr	E'ly Boudry of Tract 6757	Tanager Dr	AAC	E	11	820	37	30,340	75	55	44	1	Type II Slurry	\$53,702
2030-31	Oxford	7250	Oxford Ln	Greenbriar Ln	Princeton Dr	AC	E	10	600	37	22,200	76	27	60	13	Type II Slurry	\$39,294
2030-31	Pacific	4500	Pacific Ave	Victoria Pl	N'y End	AC	E	18	2,515	36	90,540	71	24	75	1	Type II Slurry	\$160,256
2030-31	Palau	8010	Palau Pl	Samar Pl	Cul-de-sac	AC	E	21	974	37	38,212	69	39	61	0	Type II Slurry	\$67,635
2030-31	Palau	8530	Palau Pl	Cul-de-sac	Andros St	AC	E	21	375	37	16,049	81	98	0	2	Type II Slurry	\$28,407
2030-31	Palmer	2090	Palmer St	Orange Ave	Santa Ana Ave	AAC	E	8	1,325	37	49,025	82	71	12	17	Type II Slurry	\$86,774
2030-31	Pamela	5900	Pamela Ln	Cul-de-sac	Joann St	AC	E	19	440	37	16,280	79	100	0	0	Type II Slurry	\$28,816
2030-31	Panay	8790	Panay Cir	Cul-de-sac	Country Club Dr	AC	E	22	242	37	10,204	53	39	61	0	AC Grind-Overlay	\$57,040
2030-31	Parnell	9580	Parnell Pl	Loren Ln	Cul-de-sac	AC	E	15	277	37	12,423	71	40	60	0	Type II Slurry	\$21,989
2030-31	Paros	7860	Paros Cir	Cul-de-sac	Stromboli Rd	AC	E	21	446	37	18,676	55	18	79	3	AC Grind-Overlay	\$104,399
2030-31	Ridgecrest	4480	Ridgecrest Cir	Valley Rd	Cul-de-sac	AC	E	1	271	37	12,201	52	81	18	1	Cape Seal	\$26,354
2030-31	Riverside	2210	Riverside Pl	Cul-de-sac	16th St	AAC	E	9	200	33	8,774	77	58	0	42	Type II Slurry	\$15,530
2030-31	Riviera	6780	Riviera Dr	Rue De Cannes	Tustin Ave	AC	E	26	910	33	30,030	70	21	51	28	Type II Slurry	\$53,153
2030-31	Roanoke	11510	Roanoke Ln	Cul-de-sac	Allegheny Ave	AAC	E	31	700	37	28,074	71	71	28	1	Type II Slurry	\$49,691
2030-31	Roosevelt	10740	Roosevelt Way	Cul-de-sac	Carson St	AAC	E	16	368	37	15,992	75	98	0	2	Type II Slurry	\$28,306
2030-31	Rose	5620	Rose Ln	Orange Ave	Santa Ana Ave	AC	E	3	1,300	37	48,100	62	43	51	6	AC Grind-Overlay	\$268,879
2030-31	Rosemary	5100	Rosemary Pl	Cul-de-sac	20th St	AAC	E	3	600	37	24,374	87	80	18	2	Type II Slurry	\$43,142
2030-31	Royal Palm	8550	Royal Palm Dr	Adams Ave	Baker St	AC	E	21	2,641	37	97,717	72	26	61	13	Type II Slurry	\$172,959
2030-31	Royal Palm	8560	Royal Palm Dr	Baker St	Corsica Pl	AC	E	23	362	37	13,394	47	34	66	0	AC Grind-Overlay	\$74,872
2030-31	Royce	9410	Royce Ln	Baker St	Watson Ave	AC	E	15	953	37	35,261	66	10	90	0	AC Grind-Overlay	\$197,109
2030-31	Rue Cannes	6800	Rue De Cannes	Riviera Dr	Monte Vista Ave	AC	E	26	890	33	29,370	81	34	65	1	Type II Slurry	\$51,985
2030-31	Rural Ln	5520	Rural Ln	22nd St	Rural Pl	AC	E	3	560	33	18,480	73	41	48	11	Type II Slurry	\$32,710
2030-31	Rural Pl	5530	Rural Pl	Rural Ln	22nd St	AC	E	3	750	33	24,750	70	44	47	9	Type II Slurry	\$43,808
2030-31	Rutgers	6340	Rutgers Dr	Wake Forest Rd	Villanova Rd	AC	E	24	1,130	37	41,810	72	40	58	2	Type II Slurry	\$74,004
2030-31	SaintClair	10270	Saint Clair St	Velasco Ln	Bear St	AC	E	20	1,160	37	42,920	83	100	0	0	Type II Slurry	\$75,968
2030-31	Salinas	11040	Salinas Ave	Wimbledon Way	Smalley Rd	AC	E	14	1,805	37	70,291	72	25	46	29	Type II Slurry	\$124,415
2030-31	Stromboli	7850	Stromboli Rd	Pitcairn Dr	Club House Rd	AC	E	21	1,399	37	51,763	45	22	73	5	AC Grind-Overlay	\$289,355
2030-31	Sumatra	8260	Sumatra Pl	Orcas Dr	Gibraltar Ave	AC	E	23	1,086	37	40,182	78	24	21	55	Type II Slurry	\$71,122
2030-31	Sumba	7780	Sumba Cir	Balearic Dr	Cul-de-sac	AC	E	22	240	37	11,054	78	48	39	13	Type II Slurry	\$19,566
2030-31	Tern	7470	Tern Cir	Placentia Ave	Cul-de-sac	AAC	E	11	580	37	23,634	76	46	52	2	Type II Slurry	\$41,832
2030-31	TheMasters	11780	The Masters Cir	Newport Blvd	Cul-de-sac	AAC	E	29	1,050	37	41,024	87	79	0	21	Type II Slurry	\$72,612
2030-31	Thurin	4920	Thurin St	Bay St	Victoria St	AAC	E	5	1,340	36	48,240	87	78	19	3	Type II Slurry	\$85,385
2030-31	Toronto	9740	Toronto Way	Cadillac Ave	Cul-de-sac	AC	E	30	439	37	18,417	72	50	39	11	Type II Slurry	\$32,598
2030-31	Trabuco	5770	Trabuco Cir	Canyon Dr	Cul-de-sac	AC	E	18	248	37	9,176	87	60	21	19	Type II Slurry	\$16,242
2030-31	Traverse	11680	Traverse Dr	Ludington St	Sturgeon Dr	AAC	E	12	2,000	37	74,000	87	100	0	0	Type II Slurry	\$130,980
2030-31	Trenton	10910	Trenton Way	Jefferson Ave	Cul-de-sac	AAC	E	16	450	37	20,024	80	86	13	1	Type II Slurry	\$35,442
2030-31	Trinity	11570	Trinity Dr	Paularino Ave	Yellowstone Dr	AAC	E	31	1,086	37	40,182	78	57	14	29	Type II Slurry	\$71,122
2030-31	Tulane Pl	6410	Tulane Pl	Cul-de-sac	Columbia Dr	AC	E	24	195	37	9,389	52	16	62	22	AC Grind-Overlay	\$52,485
2030-31	Tulane Rd	6400	Tulane Rd	Notre Dame Rd	Columbia Dr	AC	E	24	600	37	22,395	70	22	51	27	Type II Slurry	\$39,639
2030-31	Tulare	11050	Tulare Dr	Salinas Ave	San Leandro Ln	AC	E	14	1,721	37	63,677	60	31	69	0	AC Grind-Overlay	\$355,954
2030-31	Tulip	5550	Tulip Ln	Elden Ave	Orange Ave	AC	E	3	640	37	23,680	76	78	16	6	Type II Slurry	\$41,914
																	\$6,981,000

XII. APPENDIX B – COMPLETE STREET LISTING CURRENT CONDITIONS

City of Costa Mesa, CA
Pavement Condition Index (PCI) Report - All Streets

Sorted by Rank, Name Order (A-Z)

BranchID	Sec ID	Name	From	To	Type	Rank	Zone	L	W	Area	Insp. Date	PCI	Work History Type	Work Date
		Arterials / Collectors												
17th	2860	17th St	W'ly End	Monrovia Ave	AC	S	6	1,670	36	60,120	3/26/24	84	Complete Reconstruction - AC	2/1/06
17th	2870	17th St	Monrovia Ave	Placentia Ave	AC	S	6	1,320	36	47,520	1/30/24	83	Complete Reconstruction - AC	10/1/04
17th	2880	17th St	Placentia Ave	Pomona Ave	AC	P	7	1,310	36	47,160	1/30/24	95	Complete Reconstruction - AC	9/1/04
17th	2890	17th St	Pomona Ave	615' e/o Pomona Ave	AC	P	7	615	54	33,210	1/30/24	91	Complete Reconstruction - AC	8/1/04
17th	2895	17th St	615' e/o Pomona Ave	Superior Ave	AC	P	7	600	54	32,400	1/30/24	75	New Construction - Initial	1/1/00
17th	2900	17th St	Superior Ave	Newport Blvd	AC	P	8	452	47	21,244	2/28/24	83	New Construction - Initial	1/1/00
17th	2901	17th St	Newport Blvd	Superior Ave	AC	P	8	452	47	21,244	2/28/24	77	New Construction - Initial	1/1/80
17th	2980	17th St	Newport Blvd	200' w/o Fullerton Ave	AAC	A	8	425	44	18,700	2/28/24	100	Mill & Overlay - ARHM	1/1/24
17th	2981	17th St	200' w/o Fullerton Ave	Newport Blvd	AAC	A	8	425	44	18,700	2/28/24	100	Mill & Overlay - ARHM	1/1/24
17th	2990	17th St	200' w/o Fullerton Ave	Orange Ave	AC	A	8	725	43	31,175	2/28/24	91	Overlay - AC Thin	8/1/04
17th	2991	17th St	Orange Ave	200' w/o Fullerton Ave	AC	A	8	725	43	31,175	2/28/24	81	Overlay - AC Thin	8/1/04
17th	3000	17th St	Orange Ave	Santa Ana Ave	AC	A	8	1,455	61	88,755	1/30/24	94	Complete Reconstruction - AC	10/1/06
17th	3010	17th St	Santa Ana Ave	Tustin Ave	AC	A	9	1,320	57	75,240	1/30/24	94	Complete Reconstruction - AC	5/1/08
17th	3020	17th St	Tustin Ave	Irvine Ave	AC	P	9	1,340	57	76,380	1/30/24	95	Complete Reconstruction - AC	5/1/08
19th	3425	19th St	W'ly City Limits	Parkcrest Dr	AC	P	6	360	42	15,120	1/30/24	87	Surface Treatment - Slurry Seal	1/1/24
19th	3430	19th St	Parkcrest Dr	Monrovia Ave	AC	P	1	1,710	46	78,660	1/30/24	95	Surface Treatment - Slurry Seal	1/1/24
19th	3440	19th St	Monrovia Ave	Placentia Ave	AC	P	1	1,320	46	60,720	1/30/24	95	Surface Treatment - Slurry Seal	1/1/24
19th	3450	19th St	Placentia Ave	Pomona Ave	AC	P	2	1,325	36	34,450	1/31/24	95	Surface Treatment - Slurry Seal	1/1/24
19th	3451	19th St	Pomona Ave	Placentia Ave	AC	P	2	1,325	36	47,700	1/31/24	95	Surface Treatment - Slurry Seal	1/1/24
19th	3460	19th St	Pomona Ave	Anaheim Ave	AC	P	2	1,305	36	46,980	1/31/24	84	New Construction - Initial	1/1/00
19th	3461	19th St	Anaheim Ave	Pomona Ave	AC	P	2	1,305	36	46,980	1/31/24	88	New Construction - Initial	1/1/80
19th	3470	19th St	Anaheim Ave	Park Ave	AC	P	2	650	36	23,400	1/31/24	85	Overlay - AC Thin	5/1/07
19th	3471	19th St	Park Ave	Anaheim Ave	AC	P	2	650	36	23,400	1/31/24	90	Overlay - AC Thin	5/1/07
19th	3480	19th St	Park Ave	Harbor Blvd	AC	P	2	665	35	23,275	2/27/24	92	6 in Cold Mill & Overlay in Secure area	9/1/13
19th	3481	19th St	Harbor Blvd	Park Ave	AC	P	2	665	35	23,275	2/27/24	93	6 in Cold Mill & Overlay in Secure area	9/1/13
19th	3490	19th St	Harbor Blvd	Newport Blvd	AC	P	5	720	35	25,200	2/27/24	96	6 in Cold Mill & Overlay in Secure area	9/1/13
19th	3491	19th St	Newport Blvd	Harbor Blvd	AC	P	5	720	35	25,200	2/27/24	93	6 in Cold Mill & Overlay in Secure area	9/1/13
19th	4140	19th St	Newport Blvd	Fullerton Ave	AAC	C	8	680	35	23,800	2/27/24	83	Overlay - AC Structural	4/12/12
19th	4141	19th St	Fullerton Ave	Newport Blvd	AAC	C	8	680	35	23,800	2/27/24	77	Overlay - AC Structural	4/12/12
19th	4150	19th St	Fullerton Ave	Orange Ave	AC	C	8	680	36	24,465	2/27/24	74	Overlay - AC Structural	4/1/12
19th	4160	19th St	Orange Ave	Santa Ana Ave	AC	C	8	1,278	36	46,070	1/30/24	95	Complete Reconstruction - AC	1/1/03
19th	4170	19th St	Santa Ana Ave	Irvine Ave	AC	C	9	2,599	35	85,985	1/30/24	94	Complete Reconstruction - AC	6/1/08
22nd	460	22nd St	Newport Blvd	Orange Ave	AC	C	3	1,341	36	48,276	2/27/24	83	Surface Treatment - Slurry Seal	3/20/16
22nd	470	22nd St	Orange Ave	Santa Ana Ave	AC	C	3	1,326	36	47,736	2/14/24	92	Surface Treatment - Slurry Seal	12/1/19
22nd	475	22nd St	Santa Ana Ave	Tustin Ave	AAC	C		1,283	37	51,266	2/14/24	95	Overlay - AC Structural	1/1/21
Adams	580	Adams Ave	Begin of Bridge at River	Placentia Ave	AAC	A	22	2,688	40	107,935	3/28/24	100	Mill & Overlay - ARHM	3/28/24
Adams	581	Adams Ave	Placentia Ave	Begin of Bridge at River	AAC	A	22	2,688	40	105,965	3/28/24	100	Mill & Overlay - ARHM	3/28/24
Adams	590	Adams Ave	Placentia Ave	Mesa Verde Dr East	AAC	A	21	3,125	40	125,000	3/28/24	100	Mill & Overlay - ARHM	3/28/24
Adams	591	Adams Ave	Mesa Verde Dr East	Placentia Ave	AAC	A	21	3,125	40	125,000	3/28/24	100	Mill & Overlay - ARHM	3/28/24
Adams	600	Adams Ave	Mesa Verde Dr East	Royal Palm Dr	AAC	A	21	1,000	40	40,000	3/28/24	100	Mill & Overlay - ARHM	3/28/24
Adams	601	Adams Ave	Royal Palm Dr	Mesa Verde Dr East	AAC	A	21	1,000	40	40,000	3/28/24	100	Mill & Overlay - ARHM	3/28/24
Adams	610	Adams Ave	Royal Palm Dr	Harbor Blvd	AC	A	21	810	47	38,070	2/14/24	93	New Construction - Initial	1/1/00
Adams	611	Adams Ave	Harbor Blvd	Royal Palm Dr	AC	A	21	810	47	38,070	2/14/24	86	New Construction - Initial	1/1/80
Adams	620	Adams Ave	Harbor Blvd	Fairview Rd	AC	A	15	3,644	34	150,416	1/10/24	95	Surface Treatment - Slurry Seal	12/1/00
Adams	621	Adams Ave	Fairview Rd	Harbor Blvd	AC	A	15	3,642	35	145,550	1/10/24	94	Surface Treatment - Slurry Seal	12/1/00
Anton	11710	Anton Blvd	Bristol St	Avenue of the Arts	AAC	A	28	1,360	33	44,880	2/15/24	81	Overlay - AC Structural	6/1/06
Anton	11711	Anton Blvd	Avenue of the Arts	Bristol St	AAC	A	28	1,360	33	44,880	2/15/24	82	Overlay - AC Structural	6/1/06
Anton	11715	Anton Blvd	Avenue of the Arts	Sakioka Dr	AAC	A	28	938	33	30,954	2/15/24	95	Overlay - AC Structural	2/1/14
Anton	11716	Anton Blvd	Sakioka Dr	Avenue of the Arts	AAC	A	28	938	33	30,954	2/15/24	91	Overlay - AC Structural	2/1/14
Anton	11720	Anton Blvd	Sakioka Dr	Sunflower Ave	AC	A	28	2,730	33	90,090	1/18/24	87	New Construction - Initial	1/1/00
Anton	11721	Anton Blvd	Sunflower Ave	Sakioka Dr	AC	A	28	2,730	33	90,090	1/18/24	89	New Construction - Initial	1/1/00
Arlington	7300	Arlington Dr	Fairview Rd	Lane Change (2 lanes)	AAC	C	20	900	55	48,700	1/10/24	91	2 in Cold Mill & Overlay	12/10/18
Arlington	7310	Arlington Dr	Lane Change (2 lanes)	Newport Blvd	AAC	C	20	3,730	42	103,055	1/10/24	93	2 in Cold Mill & Overlay	12/10/18
Baker	640	Baker St	Mesa Verde Dr	Harbor Blvd	AC	S	21	2,900	60	174,000	1/23/24	69	Surface Treatment - Slurry Seal	3/15/22
Baker	650	Baker St	Harbor Blvd	Loren Ln	AC	P	21	2,870	60	191,665	1/11/24	92	Complete Reconstruction - AC	2/1/03

City of Costa Mesa, CA
Pavement Condition Index (PCI) Report - All Streets

Sorted by Rank, Name Order (A-Z)

BranchID	Sec ID	Name	From	To	Type	Rank	Zone	L	W	Area	Insp. Date	PCI	Work History Type	Work Date
Baker	655	Baker St	Loren Ln	Fairview Rd	AC	P	21	515	80	40,255	2/14/24	76	Complete Reconstruction - AC	2/1/03
Baker	660	Baker St	Fairview Rd	Babb St (N)	AAC	P	15	2,572	60	171,444	1/23/24	80	Overlay - AC Structural	2/1/09
Baker	670	Baker St	Babb St (N)	Bear St	AAC	P	16	1,400	74	110,056	1/23/24	89	Overlay - AC Structural	2/1/09
Baker	680	Baker St	Bear St	Bristol St	AC	A	13	2,685	44	118,140	1/23/24	91	New Construction - Initial	1/1/00
Baker	681	Baker St	Bristol St	Bear St	AAC	A	13	2,685	44	118,140	2/28/24	89	Overlay - AC Structural	9/15/15
Baker	690	Baker St	Bristol St	Newport Blvd (NB)	AC	A	12	2,150	40	86,000	2/28/24	84	Complete Reconstruction - AC	2/1/03
Baker	691	Baker St	Newport Blvd (NB)	Bristol St	AC	A	13	2,150	40	86,000	2/28/24	85	New Construction - Initial	1/1/80
Baker	700	Baker St	Newport Blvd (NB)	Red Hill Ave	AC	A	29	1,050	40	42,000	2/28/24	90	6 in Cold Mill & Overlay in Secure area	8/1/13
Baker	701	Baker St	Red Hill Ave	Newport Blvd (NB)	AC	A	13	1,050	40	42,000	2/28/24	94	6 in Cold Mill & Overlay in Secure area	8/1/13
Bear	10990	Bear St	Baker St	On/Off Ramps SR-73 SB	AC	A	13	400	40	16,000	2/15/24	95	Overlay-Rubber Hot Mix	1/1/21
Bear	10991	Bear St	On/Off Ramps SR-73 SB	Baker St	AC	A	16	400	40	16,000	2/15/24	95	Overlay-Rubber Hot Mix	1/1/21
Bear	10995	Bear St	On/Off Ramps SR-73 SB	Yukon/Paularino Ave	AC	A	13	860	40	33,400	2/15/24	95	Overlay-Rubber Hot Mix	1/1/21
Bear	10996	Bear St	Yukon/Paularino Ave	On/Off Ramps SR-73 SB	AC	A		860	40	34,400	2/15/24	95	Overlay-Rubber Hot Mix	1/1/21
Bear	10997	Bear St	Yukon/Paularino Ave	S'y Edge of Bridge over I-405	AC	A	13	1,500	40	60,000	2/15/24	95	Overlay-Rubber Hot Mix	1/1/21
Bear	10998	Bear St	S'y Edge of Bridge over I-405	Yukon/Paularino Ave	AC	A		1,500	40	60,000	2/15/24	95	Overlay-Rubber Hot Mix	1/1/21
Bear	11000	Bear St	S'y Edge of Bridge over I-405	Sunflower Ave	AC	A	27	2,330	36	114,710	1/16/24	93	New Construction - Initial	1/1/00
Bear	11001	Bear St	Sunflower Ave	S'y Edge of Bridge over I-405	AC	A		2,330	37	108,360	1/16/24	94	New Construction - Initial	1/1/80
Bear	11005	Bear St	Sunflower Ave	Wakeham Ave	AC	S	27	770	40	30,800	1/16/24	94	New Construction - Initial	1/1/00
Bear	11006	Bear St	Wakeham Ave	Sunflower Ave	AC	S	27	770	40	30,800	1/16/24	94	New Construction - Initial	1/1/80
Bristol	820	Bristol St	E'ly City Limits (w/o Irvine Ave)	Red Hill Ave	AC	P	29	1,440	42	60,480	2/22/24	92	6 in Cold Mill & Overlay in Secure area	8/1/13
Bristol	821	Bristol St	Red Hill Ave	E'ly City Limits (w/o Irvine Ave)	AC	P	29	1,450	42	60,900	2/21/24	74	6 in Cold Mill & Overlay in Secure area	8/1/13
Bristol	830	Bristol St	Santa Ana Ave	Newport Blvd (NB)	AC	A	29	2,243	47	101,256	2/21/24	76	Overlay-Rubber Hot Mix	12/31/21
Bristol	831	Bristol St	Newport Blvd (NB)	Santa Ana Ave	AC	A	29	2,250	47	113,074	2/21/24	81	Overlay-Rubber Hot Mix	12/31/21
Bristol	840	Bristol St	300' s/o Bear St	SB Newport Blvd On Ramp	AC	A	20	680	42	30,849	2/22/24	95	Overlay-Rubber Hot Mix	7/19/22
Bristol	841	Bristol St	SB Newport Blvd On Ramp	300' s/o Bear St	AAC	A		645	38	24,565	2/21/24	94	Overlay-Rubber Hot Mix	7/19/22
Bristol	842	Bristol St	SB Newport Blvd On Ramp	NB Newport Blvd Off Ramp	AC	A	20	835	38	35,900	2/22/24	95	Asphalt Rubber Hot Mix	7/19/22
Bristol	843	Bristol St	NB Newport Blvd Off Ramp	SB Newport Blvd On Ramp	AAC	A		835	35	39,545	2/21/24	89	Asphalt Rubber Hot Mix	7/19/22
Bristol	844	Bristol St	300' s/o Bear St	Randolph Ave	AC	A	12	1,025	47	48,175	2/21/24	95	Overlay-Rubber Hot Mix	7/19/22
Bristol	850	Bristol St	Randolph Ave	Baker St	AAC	A	12	1,275	47	59,925	2/22/24	93	Overlay - AC Structural	9/22/17
Bristol	851	Bristol St	Baker St	Randolph Ave	AAC	A	12	1,275	47	59,925	2/22/24	91	Overlay - AC Structural	10/13/17
Bristol	855	Bristol St	Randolph Ave	300' s/o Bear St	AC	A		1,025	47	48,175	2/22/24	95	Overlay-Rubber Hot Mix	12/31/21
Bristol	860	Bristol St	Baker St	Paularino Ave	AC	A	12	820	34	27,470	2/22/24	90	New Construction - Initial	1/1/00
Bristol	861	Bristol St	Paularino Ave	Baker St	AC	A	12	820	34	27,470	2/22/24	90	New Construction - Initial	1/1/00
Bristol	865	Bristol St	Paularino Ave	S'y Edge of Bridge over I-405	AC	A	12	1,680	34	56,280	2/22/24	91	New Construction - Initial	1/1/00
Bristol	866	Bristol St	S'y Edge of Bridge over I-405	Paularino Ave	AC	A	12	1,680	34	56,280	2/22/24	89	New Construction - Initial	1/1/00
Bristol	870	Bristol St	N'y Edge of Bridge over I-405	Anton Blvd	AC	A	27	865	62	53,630	2/22/24	91	6 in Cold Mill & Overlay in Secure area	10/1/13
Bristol	871	Bristol St	Anton Blvd	N'y Edge of Bridge over I-405	AC	A	27	865	62	53,630	2/22/24	90	6 in Cold Mill & Overlay in Secure area	10/1/13
Bristol	880	Bristol St	Anton Blvd	Sunflower Ave	AAC	A	27	1,475	34	49,413	1/18/24	85	Overlay - AC Structural	10/1/06
Bristol	881	Bristol St	Sunflower Ave	Anton Blvd	AAC	A	27	1,475	34	48,613	1/18/24	86	Overlay - AC Structural	10/1/06
Del Mar	6990	Del Mar Ave	N/B Newport Blvd	Elden Ave	AAC	P	26	670	90	59,800	2/21/24	70	Overlay - AC Structural	4/1/15
Del Mar	6995	Del Mar Ave	Elden Ave	Orange Ave	AAC	P	26	650	37	24,050	2/21/24	89	Overlay - AC Structural	12/1/15
Del Mar	7000	Del Mar Ave	Orange Ave	Santa Ana Ave	AAC	P	26	1,310	37	48,470	2/21/24	90	Overlay - AC Structural	12/1/15
Fair	560	Fair Dr	Harbor Blvd	Fairview Rd	AAC	P	10	3,530	60	211,800	1/9/24	93	Overlay - AC Structural	6/1/08
Fair	570	Fair Dr	Fairview Rd	S/B Newport Blvd	AAC	P	10	2,960	60	177,600	1/9/24	82	Overlay - AC Structural	9/1/04
Fairview	480	Fairview Rd	Newport Blvd (SB)	Wilson St	AAC	A	5	1,015	28	28,420	1/11/24	95	Overlay - AC Structural	2/1/03
Fairview	481	Fairview Rd	Wilson St	Newport Blvd (SB)	AAC	A	5	1,086	28	30,408	1/9/24	85	Overlay - AC Structural	2/1/03
Fairview	490	Fairview Rd	Wilson St	Fair Dr	AC	A	24	2,760	35	106,978	1/10/24	76	New Construction - Initial	1/1/00
Fairview	491	Fairview Rd	Fair Dr	Wake Forest Rd	AAC	A	24	1,961	35	68,635	1/10/24	72	2 in overlay	7/1/04
Fairview	492	Fairview Rd	Wake Forest Rd	Wilson St	AAC	A	24	792	35	27,720	1/10/24	82	2 in overlay	7/1/04
Fairview	500	Fairview Rd	Fair Dr	Merrimac Way	AC	A	10	1,300	35	43,750	1/10/24	91	Complete Reconstruction - AC	7/1/01
Fairview	501	Fairview Rd	Merrimac Way	Fair Dr	AC	A	10	1,300	35	44,850	1/10/24	67	Complete Reconstruction - AC	7/1/01
Fairview	510	Fairview Rd	Merrimac Way	Arlington Dr	AC	A	10	510	35	17,595	1/10/24	89	Complete Reconstruction - AC	7/1/01
Fairview	511	Fairview Rd	Arlington Dr	Merrimac Way	AC	A	10	510	35	17,595	1/10/24	86	Complete Reconstruction - AC	7/1/01
Fairview	515	Fairview Rd	Arlington Dr	Adams Ave	AC	A	10	2,603	35	88,905	1/10/24	79	Complete Reconstruction - AC	7/1/01
Fairview	516	Fairview Rd	Adams Ave	Arlington Dr	AC	A	10	2,603	35	88,905	1/10/24	76	Complete Reconstruction - AC	7/1/01
Fairview	520	Fairview Rd	Adams Ave	Paularino Channel	AC	A	15	570	40	22,800	2/14/24	96	Overlay-Rubber Hot Mix	1/1/21
Fairview	521	Fairview Rd	Paularino Channel	Adams Ave	AC	A	15	570	40	22,800	1/11/24	95	Overlay-Rubber Hot Mix	1/1/21

City of Costa Mesa, CA
Pavement Condition Index (PCI) Report - All Streets

Sorted by Rank, Name Order (A-Z)

BranchID	Sec ID	Name	From	To	Type	Rank	Zone	L	W	Area	Insp. Date	PCI	Work History Type	Work Date
Fairview	525	Fairview Rd	Paularino Channel	Baker St	AC	A	15	930	35	32,550	1/11/24	94	Overlay-Rubber Hot Mix	1/1/21
Fairview	526	Fairview Rd	Baker St	Paularino Channel	AC	A	15	930	35	32,550	1/11/24	95	Overlay-Rubber Hot Mix	1/1/21
Fairview	530	Fairview Rd	Baker St	S'y edge of Bridge over I-405	AC	A	15	2,665	35	93,275	1/23/24	77	New Construction - Initial	1/1/00
Fairview	531	Fairview Rd	S'y edge of Bridge over I-405	Baker St	AC	A	15	2,665	35	89,475	1/23/24	81	New Construction - Initial	1/1/00
Fairview	540	Fairview Rd	N'y edge of Bridge over I-405	South Coast Dr	AC	A	30	1,130	37	41,810	1/23/24	93	New Construction - Initial	1/1/00
Fairview	541	Fairview Rd	South Coast Dr	N'y edge of Bridge over I-405	AAC	A	30	1,130	37	41,810	1/23/24	88	Overlay - AC Structural	4/1/15
Fairview	550	Fairview Rd	South Coast Dr	Sunflower Ave	AC	A	30	1,600	37	59,200	3/26/24	81	New Construction - Initial	1/1/00
Fairview	551	Fairview Rd	Sunflower Ave	South Coast Dr	AAC	A	30	1,600	37	59,200	1/16/24	84	Overlay - AC Structural	4/1/15
Fairview	552	Fairview Rd	Sunflower Ave	N'y City Limits	AAC	A		178	64	11,392	2/22/24	65	Overlay - AC Structural	3/1/16
Gisler	8830	Gisler Ave	W'y End	Country Club Dr	AC	S	17	2,450	50	122,500	1/18/24	63	Surface Treatment - Slurry Seal	10/6/15
Gisler	8850	Gisler Ave	Country Club Dr	Harbor Blvd	AAC	S	17	3,400	56	190,400	1/18/24	80	Overlay - AC Structural	6/1/08
Harbor	280	Harbor Blvd	Newport Blvd	19th St	AAC	A	5	820	37	28,740	1/9/24	91	Overlay - AC Structural	5/1/09
Harbor	281	Harbor Blvd	19th St	Newport Blvd	AAC	A	5	820	37	28,740	1/9/24	92	Overlay - AC Structural	5/1/09
Harbor	290	Harbor Blvd	19th St	Bay St	AAC	A	5	1,995	40	69,746	1/9/24	86	Overlay - AC Structural	5/1/09
Harbor	291	Harbor Blvd	Victoria St	19th St	AAC	A		3,330	40	125,749	1/9/24	91	Overlay - AC Structural	5/1/09
Harbor	295	Harbor Blvd	Bay St	Victoria St	AAC	A	5	1,315	40	52,600	1/9/24	91	Overlay - AC Structural	5/1/09
Harbor	300	Harbor Blvd	Wilson St	Victoria St	AAC	A	5	1,321	40	52,390	1/9/24	83	Overlay - AC Structural	5/1/09
Harbor	301	Harbor Blvd	Wilson St	Victoria St	AAC	A	5	1,321	40	52,840	1/9/24	84	Overlay - AC Structural	5/1/09
Harbor	310	Harbor Blvd	Wilson St	Fair Dr	AC	A	24	2,570	40	102,100	1/9/24	86	New Construction - Initial	1/1/00
Harbor	311	Harbor Blvd	Fair Dr	Wilson St	AC	A	24	2,570	40	102,800	1/9/24	77	New Construction - Initial	1/1/00
Harbor	320	Harbor Blvd	Fair Dr	Merrimac Way	AC	A	10	1,863	40	74,520	1/10/24	89	New Construction - Initial	1/1/00
Harbor	321	Harbor Blvd	Adams Ave	Merrimac Way	AC	A	10	1,802	40	72,080	1/9/24	85	New Construction - Initial	1/1/00
Harbor	322	Harbor Blvd	Merrimac Way	Fair Dr	AC	A	10	1,862	40	74,480	1/10/24	83	New Construction - Initial	1/1/00
Harbor	325	Harbor Blvd	Merrimac Way	Adams Ave	AC	A	10	1,801	40	72,040	1/11/24	91	New Construction - Initial	1/1/00
Harbor	330	Harbor Blvd	Adams Ave	Baker Ave	AC	A	15	2,450	40	97,600	1/11/24	94	New Construction - Initial	1/1/00
Harbor	331	Harbor Blvd	Baker Ave	Adams Ave	AC	A	15	2,450	40	98,000	1/9/24	86	New Construction - Initial	1/1/00
Harbor	340	Harbor Blvd	Baker Ave	Gisler Ave	AAC	A	15	2,525	40	101,000	1/25/24	86	Overlay - AC Structural	4/1/13
Harbor	341	Harbor Blvd	Gisler Ave	Baker Ave	AAC	A	15	2,525	40	101,000	1/9/24	79	Overlay - AC Structural	4/1/13
Harbor	350	Harbor Blvd	Gisler Ave	I-405	AAC	A	15	790	40	31,600	1/25/24	87	Overlay - AC Structural	4/1/13
Harbor	351	Harbor Blvd	I-405	Gisler Ave	AAC	A	15	790	40	31,600	1/25/24	85	Overlay - AC Structural	4/1/13
Harbor	360	Harbor Blvd	I-405	South Coast Dr	AAC	A	30	885	40	35,400	1/25/24	88	Overlay - AC Structural	4/1/13
Harbor	361	Harbor Blvd	South Coast Dr	I-405	AAC	A	30	885	40	35,400	1/11/24	73	Overlay - AC Structural	4/1/13
Harbor	370	Harbor Blvd	South Coast Dr	Sunflower Ave	AC	A	30	1,460	40	58,400	1/11/24	87	New Construction - Initial	1/1/00
Harbor	371	Harbor Blvd	Sunflower Ave	South Coast Dr	AC	A	30	1,460	40	58,400	1/11/24	75	New Construction - Initial	1/1/00
Harbor	380	Harbor Blvd	Sunflower Ave	MacArthur Ave	AC	A	30	2,315	40	92,600	1/11/24	71	New Construction - Initial	1/1/00
Harbor	381	Harbor Blvd	MacArthur Ave	Sunflower Ave	AC	A	30	2,315	40	92,600	1/11/24	87	New Construction - Initial	1/1/00
Hyland	9710	Hyland Ave	South Coast Dr	Sunflower Ave	AAC	P	30	1,332	60	79,920	1/11/24	74	Overlay - AC Structural	1/1/09
Hyland	9720	Hyland Ave	Sunflower Ave	Mac Arthur Blvd	AAC	P	30	2,347	66	151,402	1/11/24	82	Overlay - AC Structural	1/1/09
Irvine	2801	Irvine Ave	330' n/o 20th St (Baycrest Rd)	20th St	AC	P	4	330	35	11,550	1/30/24	95	Asphalt Rubber Hot Mix	11/27/18
Irvine	2811	Irvine Ave	20th St	19th St	AC	P	4	1,330	33	43,890	1/30/24	95	Asphalt Rubber Hot Mix	11/27/18
Irvine	2821	Irvine Ave	19th St	17th St	AC	P	3	2,620	31	81,220	1/30/24	95	Asphalt Rubber Hot Mix	11/27/18
Irvine	2830	Irvine Ave	17th St	16th St	AC	P	3	1,300	48	62,400	1/30/24	95	Asphalt Rubber Hot Mix	11/27/18
MacArthur	9784	MacArthur Blvd	600' w/o Harbor Blvd	Harbor Blvd	AC	A	30	600	75	45,000	1/11/24	95	Overlay-Rubber Hot Mix	11/15/19
MacArthur	9786	MacArthur Blvd	600' e/o Hyland Ave	600' w/o Harbor Blvd	AC	A	30	730	75	54,750	1/11/24	95	Overlay-Rubber Hot Mix	11/15/19
MacArthur	9788	MacArthur Blvd	600' w/o Hyland Ave	600' e/o Hyland Ave	AC	A	30	1,150	75	86,250	1/11/24	95	Overlay-Rubber Hot Mix	11/15/19
MacArthur	9790	MacArthur Blvd	E'y edge of SA River Bridge	600' w/o Hyland Ave	AAC	P	30	580	75	43,500	1/11/24	95	Mill & Overlay - ARHM	11/15/19
Main	11760	Main St	CL SR-55	Sunflower Ave	AC	A	28	780	70	54,600	2/22/24	71	New Construction - Initial	1/1/00
Merrimac	7290	Merrimac Way	Harbor Blvd	Fairview Rd	AC	P	10	2,580	29	74,820	1/10/24	95	Overlay-Rubber Hot Mix	1/1/21
Merrimac	7291	Merrimac Way	Fairview Rd	Harbor Blvd	AC	P	10	2,580	29	74,820	1/10/24	100	Overlay-Rubber Hot Mix	1/1/21
Mesa Verde	150	Mesa Verde Dr	Adams Ave (W)	Country Club Dr	AC	P	21	3,765	24	90,360	1/25/24	90	Surface Treatment - Slurry Seal	1/1/10
Mesa Verde	151	Mesa Verde Dr	Country Club Dr	Adams Ave (W)	AC	P	21	3,765	24	90,360	1/18/24	81	Surface Treatment - Slurry Seal	1/1/10
Mesa Verde	160	Mesa Verde Dr	Country Club Dr	Baker St	AC	P	21	1,055	24	25,320	1/25/24	81	Surface Treatment - Slurry Seal	1/1/10
Mesa Verde	161	Mesa Verde Dr	Baker St	Country Club Dr	AC	P	21	1,055	24	25,320	1/25/24	81	Surface Treatment - Slurry Seal	1/1/10
Mesa Verde	170	Mesa Verde Dr	Baker St	Adams Ave (E)	AC	P	21	2,555	24	61,320	1/25/24	83	Surface Treatment - Slurry Seal	1/1/10
Mesa Verde	171	Mesa Verde Dr	Adams Ave (E)	Baker St	AC	P	21	2,555	24	61,320	1/25/24	85	Surface Treatment - Slurry Seal	1/1/10
Mesa Verde	180	Mesa Verde Dr	Adams Ave (E)	Harbor Blvd	AAC	P	11	2,453	60	147,180	1/30/24	90	Overlay - AC Structural	10/1/15
NewportNB	15411	Newport Blvd North Bound	Bay St	22nd St	AC	S	5	1,965	30	63,950	2/27/24	86	New Construction - Initial	1/1/00

**City of Costa Mesa, CA
Pavement Condition Index (PCI) Report - All Streets**

Sorted by Rank, Name Order (A-Z)

BranchID	Sec ID	Name	From	To	Type	Rank	Zone	L	W	Area	Insp. Date	PCI	Work History Type	Work Date
NewportNB	15412	Newport Blvd North Bound	Wilson St	Santa Isabel Ave	AAC	S	5	515	34	18,495	2/28/24	77	Overlay - AC Structural	4/1/13
NewportNB	15413	Newport Blvd North Bound	Monte Vista Ave	Del Mar Ave	AAC	S	24	1,349	37	49,913	2/28/24	77	Overlay - AC Structural	4/1/13
NewportNB	15414	Newport Blvd North Bound	Del Mar Ave	Mesa Dr	AAC	S	24	1,275	34	45,390	2/21/24	79	Overlay - AC Structural	4/1/13
NewportNB	240	Newport Blvd North Bound	Walnut St	Bay St	AC	S	5	1,518	32	48,653	2/27/24	89	New Construction - Initial	1/1/00
NewportNB	250	Newport Blvd North Bound	22nd St	Wilson St	AAC	S	5	2,140	34	73,960	2/28/24	77	Overlay - AC Structural	4/1/13
NewportNB	260	Newport Blvd North Bound	Santa Isabel Ave	Monte Vista Ave	AAC	S	24	1,310	37	48,470	2/28/24	73	Overlay - AC Structural	4/1/13
NewportNB	270	Newport Blvd North Bound	Mesa Dr	Bristol St	AC	S	10	2,964	37	109,668	2/21/24	76	New Construction - Initial	1/1/00
NewportSB	15415	Newport Blvd South Bound	Arlington Dr	Mesa Dr	AC	S	10	1,274	44	57,785	2/27/24	86	New Construction - Initial	1/1/00
NewportSB	15416	Newport Blvd South Bound	Fair Dr	Vanguard Way	AC	S	24	2,645	32	84,980	2/27/24	74	New Construction - Initial	1/1/00
NewportSB	15417	Newport Blvd South Bound	Bay St	Ford Rd	AC	S	5	1,436	32	45,895	2/27/24	79	New Construction - Initial	1/1/00
NewportSB	241	Newport Blvd South Bound	Victoria St	Bay St	AC	S	5	1,900	40	80,500	2/27/24	80	New Construction - Initial	1/1/00
NewportSB	251	Newport Blvd South Bound	Vanguard Way	Wilson St	AC	S	5	780	30	28,500	2/27/24	76	New Construction - Initial	1/1/00
NewportSB	252	Newport Blvd South Bound	Wilson St	55 FWY SB Off Ramp Merge	AC	S	5	870	30	20,095	1/9/24	87	New Construction - Initial	1/1/00
NewportSB	253	Newport Blvd South Bound	55 FWY SB Off Ramp Merge	Victoria St	AC	S	5	940	47	46,255	2/27/24	74	New Construction - Initial	1/1/00
NewportSB	261	Newport Blvd South Bound	Mesa Dr	Fair Dr	AC	S	24	1,315	44	63,660	2/27/24	75	New Construction - Initial	1/1/00
NewportSB	271	Newport Blvd South Bound	Bristol St	Arlington Dr	AC	S	10	1,780	32	56,960	2/28/24	80	New Construction - Initial	1/1/00
Paularino	11590	Paularino Ave	Bristol St	N/B Newport Blvd	AC	P	12	2,760	60	163,200	2/22/24	87	Complete Reconstruction - AC	10/1/03
Paularino	11890	Paularino Ave	N/B Newport Blvd	Red Hill Ave	AC	P	29	1,110	60	66,600	1/23/24	92	6 in Cold Mill & Overlay in Secure area	8/1/13
Placentia	100	Placentia Ave	19th St	Victoria St	AAC	P	2	3,320	60	199,200	1/31/24	95	Overlay - AC Structural	5/1/07
Placentia	120	Placentia Ave	Wilson St	Wilson St	AAC	P	19	1,310	60	77,000	1/31/24	95	Overlay - AC Structural	5/1/07
Placentia	130	Placentia Ave	Wilson St	City Yard	AC	P	11	1,000	60	60,000	1/31/24	100	Asphalt Rubber Hot Mix	1/1/24
Placentia	131	Placentia Ave	City Yard	Estancia N	AC	P	11	1,220	60	73,200	1/31/24	100	Asphalt Rubber Hot Mix	1/1/24
Placentia	132	Placentia Ave	Estancia N	Fairview Park	AC	P	11	1,460	60	87,600	1/31/24	100	Asphalt Rubber Hot Mix	1/1/24
Placentia	133	Placentia Ave	Fairview Park	Fairview Channel	AC	P		1,510	60	90,600	1/30/24	100	Asphalt Rubber Hot Mix	1/1/24
Placentia	134	Placentia Ave	Fairview Channel	Tern Cir	AC	P	11	1,091	60	65,460	1/30/24	100	Asphalt Rubber Hot Mix	1/1/24
Placentia	135	Placentia Ave	Tern Cir	Adams Ave	AC	P	11	790	60	47,400	1/30/24	100	Asphalt Rubber Hot Mix	1/1/24
Placentia	70	Placentia Ave	Production Pl (s/o 16th St)	17th St	AAC	P	7	1,660	60	98,000	1/31/24	95	Surface Treatment - Slurry Seal	1/1/24
Placentia	80	Placentia Ave	17th St	18th St	AAC	P	7	1,320	60	76,800	1/31/24	95	Surface Treatment - Slurry Seal	1/1/24
Placentia	90	Placentia Ave	18th St	19th St	AC	P	7	1,310	60	76,200	1/31/24	95	Surface Treatment - Slurry Seal	1/1/24
Red Hill	11820	Red Hill Ave	Bristol Ave	Kalmus Dr	AC	P	29	2,372	28	76,031	2/21/24	88	6 in Cold Mill & Overlay in Secure area	8/1/13
Red Hill	11821	Red Hill Ave	Kalmus Dr	Bristol Ave	AC	P	29	2,340	28	72,778	2/21/24	78	6 in Cold Mill & Overlay in Secure area	8/1/13
Red Hill	11822	Red Hill Ave	Kalmus Dr	Paularino Ave	AC	P	29	3,240	28	118,163	2/21/24	93	6 in Cold Mill & Overlay in Secure area	8/1/13
Red Hill	11823	Red Hill Ave	Paularino Ave	Kalmus Dr	AC	P	29	3,275	28	109,914	2/21/24	85	6 in Cold Mill & Overlay in Secure area	8/1/13
Red Hill	11824	Red Hill Ave	Airport Loop Dr	S'ly edge of Bridge over I-405	AC	P	29	800	40	32,000	2/22/24	95	Complete Reconstruction - AC	4/1/13
Red Hill	11825	Red Hill Ave	S'ly edge of Bridge over I-405	Airport Loop Dr	AC	P	29	800	40	32,000	2/22/24	95	Complete Reconstruction - AC	4/1/13
Red Hill	11830	Red Hill Ave	Paularino Ave	Airport Loop Dr	AC	P	29	2,210	40	88,400	2/21/24	86	Complete Reconstruction - AC	4/1/13
Red Hill	11831	Red Hill Ave	Airport Loop Dr	Paularino Ave	AC	P	29	2,210	40	88,400	2/21/24	88	Complete Reconstruction - AC	4/1/13
Sakioka	11750	Sakioka Dr	Anton Blvd	Sunflower Ave	AAC	P	28	1,475	32	47,200	1/18/24	93	Overlay - AC Structural	10/1/08
Sakioka	11751	Sakioka Dr	Sunflower Ave	Anton Ave	AAC	P	28	1,475	32	47,200	1/18/24	93	Overlay - AC Structural	10/1/08
Santa Ana	2540	Santa Ana Ave	Del Mar Ave	Mesa Dr	AC	S	26	1,330	36	47,880	2/21/24	91	Surface Treatment - Slurry Seal	1/1/17
SouthCoast	720	South Coast Dr	Hyland Ave	650' w/o Harbor Blvd	AAC	P	30	1,000	51	51,000	1/11/24	75	Overlay-Rubber Hot Mix	11/15/19
SouthCoast	724	South Coast Dr	650' w/o Harbor Blvd	Harbor Blvd	AAC	P	30	680	66	44,880	1/11/24	85	Overlay-Rubber Hot Mix	11/15/19
SouthCoast	730	South Coast Dr	Harbor Blvd	Fairview Rd	AC	P	30	3,570	33	117,810	1/16/24	69	Surface Treatment - Slurry Seal	1/1/00
SouthCoast	731	South Coast Dr	Fairview Rd	Susan St	AC	P	30	1,963	33	64,779	1/16/24	57	Surface Treatment - Slurry Seal	1/1/00
SouthCoast	732	South Coast Dr	Susan St	Harbor Blvd	AC	P	30	1,610	33	53,130	1/16/24	75	Surface Treatment - Slurry Seal	1/1/00
SouthCoast	740	South Coast Dr	Fairview Rd	Carmel Dr	AC	P	14	835	60	50,100	1/16/24	86	Surface Treatment - Slurry Seal	1/1/18
SouthCoast	750	South Coast Dr	San Leandro Ln	Carmel Dr	AC	P	14	1,590	60	95,400	1/16/24	89	Surface Treatment - Slurry Seal	1/1/18
SouthCoast	760	South Coast Dr	San Leandro Ln	Bear St	AC	P	27	2,800	46	128,800	1/16/24	86	Complete Reconstruction - AC	1/1/10
SouthCoast	761	South Coast Dr	Bear St	San Leandro Ln	AC	P	27	2,800	38	106,400	1/16/24	81	Complete Reconstruction - AC	1/1/10
Sunflower	770	Sunflower Ave	Harbor Blvd	Hyland Ave	AC	P	30	1,700	60	99,300	1/11/24	86	Complete Reconstruction - AC	7/1/00
Sunflower	780	Sunflower Ave	Harbor Blvd	Fairview Rd	AC	P	30	2,590	33	83,070	2/22/24	73	New Construction - Initial	1/1/00
Sunflower	781	Sunflower Ave	Fairview Rd	Harbor Blvd	AC	P	30	2,590	33	85,470	1/18/24	75	New Construction - Initial	1/1/00
Sunflower	790	Sunflower Ave	Fairview Rd	Wimbleton Wy	AC	P	27	1,095	60	76,039	1/16/24	74	New Construction - Initial	1/1/00
Sunflower	791	Sunflower Ave	Wimbleton Wy	Fuschia St	AC	P	27	1,735	60	102,478	1/16/24	83	New Construction - Initial	1/1/00
Sunflower	792	Sunflower Ave	Fuschia St	Bear St	AC	P	27	2,035	60	140,031	1/16/24	75	New Construction - Initial	1/1/00
Sunflower	800	Sunflower Ave	Bear St	Bristol St	AAC	A	27	1,990	36	99,843	1/18/24	86	Overlay - AC Structural	10/1/06
Sunflower	801	Sunflower Ave	Bristol St	Bear St	AAC	A	27	1,990	36	94,669	2/15/24	73	Overlay - AC Structural	10/1/06

City of Costa Mesa, CA
Pavement Condition Index (PCI) Report - All Streets

Sorted by Rank, Name Order (A-Z)

BranchID	Sec ID	Name	From	To	Type	Rank	Zone	L	W	Area	Insp. Date	PCI	Work History Type	Work Date
Sunflower	810	Sunflower Ave	Bristol St	Avenue of the Arts	AAC	A	28	1,360	36	48,960	2/15/24	79	Overlay - AC Structural	10/1/06
Sunflower	811	Sunflower Ave	Main St	Avenue of the Arts	AC	A	28	3,850	36	138,600	2/15/24	83	New Construction - Initial	1/1/00
Sunflower	812	Sunflower Ave	Avenue of the Arts	Anton Blvd	AAC	A	28	2,750	36	99,000	2/15/24	81	2 in overlay	8/1/09
Sunflower	814	Sunflower Ave	Anton Blvd	Main St	AC	A	28	1,125	36	40,500	2/15/24	87	New Construction - Initial	1/1/00
Sunflower	816	Sunflower Ave	Avenue of the Arts	Park Center Dr	AAC	A	28	795	36	33,570	2/15/24	90	Overlay - AC Structural	10/1/06
Sunflower	817	Sunflower Ave	Park Center Dr	Bristol St	AAC	A	28	536	36	27,340	2/15/24	54	Overlay - AC Structural	10/1/06
Superior	2950	Superior Ave	S'ly City Limits (450' s/o 16th St)	Industrial Way	AAC	P	7	430	78	33,540	2/28/24	89	Overlay - AC Structural	11/1/08
Superior	2960	Superior Ave	Industrial Way	E 17th St	AAC	P	7	1,745	55	95,975	2/28/24	90	Overlay - AC Structural	11/1/08
VictoriaSt	15418	Victoria St	Doctors Cir	Newport Blvd SB	AAC	S	5	1,255	60	76,389	1/9/24	76	Overlay - AC Structural	2/1/14
VictoriaSt	390	Victoria St	E'ly edge of Bridge at SA River	Valley Rd	AAC	P	1	1,300	65	84,500	2/14/24	84	Overlay - AC Structural	4/1/15
VictoriaSt	400	Victoria St	Valley Rd	Canyon Dr	AAC	S	1	700	68	47,600	2/14/24	78	Overlay - AC Structural	4/1/15
VictoriaSt	410	Victoria St	Canyon Dr	National Ave	AC	S	18	2,155	34	73,270	2/14/24	89	New Construction - Initial	1/1/00
VictoriaSt	411	Victoria St	National Ave	Canyon Dr	AAC	S	18	2,155	34	73,270	2/14/24	76	Overlay - AC Structural	4/1/15
VictoriaSt	420	Victoria St	National Ave	Placentia Ave	AAC	S	18	1,470	34	49,980	2/14/24	91	Overlay - AC Structural	2/1/14
VictoriaSt	421	Victoria St	Placentia Ave	National Ave	AAC	S	18	1,470	34	49,980	2/14/24	88	Overlay - AC Structural	2/1/14
VictoriaSt	430	Victoria St	Placentia Ave	Pomona Ave	AAC	S	2	1,320	68	89,760	1/31/24	92	Overlay - AC Structural	2/1/14
VictoriaSt	440	Victoria St	Pomona Ave	Harbor Blvd	AAC	S	2	2,625	68	178,500	1/31/24	92	Overlay - AC Structural	2/1/14
VictoriaSt	450	Victoria St	Harbor Blvd	Doctors Cir	AAC	S	5	1,840	60	114,552	1/9/24	88	Overlay - AC Structural	2/1/14
Wilson	5800	Wilson St	Placentia Ave	Raleigh Ave	AC	S	19	830	36	29,880	1/9/24	100	Asphalt Rubber Hot Mix	9/19/23
Wilson	5810	Wilson St	Raleigh Ave	Pomona Ave	AC	S	19	492	36	17,712	1/9/24	100	Asphalt Rubber Hot Mix	9/19/23
Wilson	5820	Wilson St	Pomona Ave	Fountain Way E	AC	S	19	1,322	36	47,592	1/9/24	100	Asphalt Rubber Hot Mix	9/19/23
Wilson	5830	Wilson St	Fountain Way E	Harbor Blvd	AC	S	19	1,638	46	75,184	1/9/24	100	Asphalt Rubber Hot Mix	9/19/23
Wilson	5840	Wilson St	Harbor Blvd	College Ave	AC	S	24	885	61	53,720	1/9/24	100	Asphalt Rubber Hot Mix	9/19/23
Wilson	5850	Wilson St	College Ave	Fairview Rd	AC	S	24	2,620	36	94,320	1/9/24	100	Asphalt Rubber Hot Mix	9/19/23
								74.4		16,632,332				
		Locals												
15th	2170	15th St	Redlands Ave	Tustin Ave	AC	E	9	650	19	12,025	10/8/21	74	Surface Treatment - Slurry Seal	9/1/22
15th	2175	15th St	Santa Ana Ave	Newport Blvd	AC	E	9	1,670	18	30,060	10/8/21	65	Surface Treatment - Slurry Seal	9/1/22
16th Pl	2620	16th Pl	Santa Ana Ave	Tustin Ave	AAC	E	9	1,320	37	48,840	10/15/21	84	Overlay - AC Structural	4/12/12
16th Pl	2622	16th Pl	Orange Ave	Santa Ana Ave	AAC	E	9	1,350	37	49,950	10/15/21	83	Overlay - AC Structural	4/12/12
16th Pl	2624	16th Pl	Tustin Ave	Irvine Ave	AAC	E	9	1,320	37	48,840	10/15/21	77	Overlay - AC Structural	4/12/12
16th	2000	16th St	Superior Ave	Placentia Ave	AAC	E	7	1,458	36	52,488	9/30/21	99	Overlay - AC Structural	1/1/21
16th	2250	16th St	Newport Blvd	Orange Ave	AAC	E	8	470	37	17,390	12/6/21	94	Overlay - AC Structural	4/12/12
16th	2260	16th St	Orange Ave	Santa Ana Ave	AAC	E	8	1,320	37	48,840	10/8/21	77	Overlay - AC Structural	4/12/12
16th	2270	16th St	Santa Ana Ave	Tustin Ave	AAC	E	9	1,300	37	48,100	10/8/21	75	Overlay - AC Structural	4/12/12
16th	2280	16th St	Tustin Ave	Irvine Ave	AAC	E	9	1,334	36	48,024	10/8/21	75	Overlay - AC Structural	4/12/12
16th	2905	16th St	Superior Ave	Newport Blvd	AC	E	7	800	37	29,600	1/5/22	39	Surface Treatment - Slurry Seal	9/1/08
17th	3030	17th St	Newport Blvd	"V"-Right (w/o Bullnose)	AAC	E	8	450	18	8,100	11/29/21	72	Surface Treatment - Slurry Seal	3/3/22
17th	3031	17th St	"V"-Right (w/o Bullnose)	Newport Blvd	AAC	E	8	480	18	8,640	12/28/21	65	Surface Treatment - Slurry Seal	3/3/22
18th	3060	18th St	W'ly City Limits	Whittier Ave	AC	E	6	660	37	24,420	10/1/21	79	Surface Treatment - Slurry Seal	1/1/21
18th	3065	18th St	Whittier Ave	Monrovia Ave	AC	E	6	1,320	36	47,520	10/1/21	86	Surface Treatment - Slurry Seal	1/1/21
18th	3070	18th St	Monrovia Ave	Placentia Ave	AC	E	6	1,312	36	47,232	10/1/21	86	Surface Treatment - Slurry Seal	1/1/21
18th	3080	18th St	Placentia Ave	Pomona Ave	AC	E	7	1,321	36	47,556	10/1/21	90	Surface Treatment - Slurry Seal	1/1/21
18th	3090	18th St	Pomona Ave	Anaheim Ave	AC	E	7	1,320	36	47,520	10/1/21	87	Surface Treatment - Slurry Seal	1/1/21
18th	3100	18th St	Anaheim Ave	Newport Blvd	AAC	E	7	880	36	31,680	10/1/21	97	Overlay - AC Structural	1/1/21
18th	3760	18th St	Newport Blvd	Orange Ave	AC	E	8	1,360	45	61,200	10/8/21	79	Complete Reconstruction - AC	2/1/12
18th	3770	18th St	Orange Ave	Santa Ana Ave	AAC	E	8	1,323	36	47,628	10/8/21	88	Overlay - AC Structural	4/12/12
18th	3780	18th St	Santa Ana Ave	Irvine Ave	AAC	E	9	2,643	36	95,148	10/8/21	88	Overlay - AC Structural	4/12/12
20th	4280	20th St	Cul-de-sac	Monrovia Ave	AAC	E	1	320	27	10,814	11/16/21	91	Overlay - AC Structural	5/1/10
20th	4285	20th St	Monrovia Ave	Federal Ave	AC	E	1	535	33	17,655	12/6/21	85	Overlay - AC Thin	8/1/08
20th	4610	20th St	Placentia Ave	Pomona Ave	AC	E	2	1,218	37	46,104	10/1/21	90	Surface Treatment - Slurry Seal	12/1/19
20th	5240	20th St	Newport Blvd Frontage Road	Santa Ana Ave	AC	E	3	2,650	37	98,050	11/9/21	75	Mill and Overlay	4/12/12
20th	5250	20th St	Santa Ana Ave	Irvine Ave	AAC	E	4	2,634	37	97,458	11/9/21	85	Overlay - AC Structural	4/12/12
21st	5450	21st St	Newport Blvd	Santa Ana Ave	AAC	E	3	2,690	37	99,530	10/8/21	84	Overlay - AC Structural	4/12/12
21st	5460	21st St	Santa Ana Ave	Tustin Ave	AAC	E	4	1,300	37	48,100	10/8/21	81	Overlay - AC Structural	4/12/12
23rd	6610	23rd St	Newport Blvd	Elden Ave	AAC	E	25	683	37	25,271	10/7/21	96	Overlay - AC Structural	1/8/19

**City of Costa Mesa, CA
Pavement Condition Index (PCI) Report - All Streets**

Sorted by Rank, Name Order (A-Z)

BranchID	Sec ID	Name	From	To	Type	Rank	Zone	L	W	Area	Insp. Date	PCI	Work History Type	Work Date
23rd	6620	23rd St	Elden Ave	Santa Ana Ave	AAC	E	25	1,976	37	73,112	10/7/21	98	2 in Cold Mill & Overlay	1/1/17
23rd	6630	23rd St	Santa Ana Ave	Waterman Way	AAC	E	25	240	37	8,880	10/7/21	90	2 in Cold Mill & Overlay	1/1/17
24th	6840	24th Pl	Cul-de-sac	Hill Pl	AAC	E	26	450	34	17,474	10/5/21	96	2 in Cold Mill & Overlay	1/1/17
Abbie	3690	Abbie Way	W'ly Cul-de-sac	Irvine Ave	AAC	E	9	531	37	21,821	11/19/21	84	Overlay - AC Structural	4/12/12
Airport	11930	Airport Loop Dr	Red Hill Ave	Cul-de-sac	AC	E	29	1,726	60	107,558	11/8/21	79	6 in Cold Mill & Overlay in Secure area	8/1/13
Airway	11800	Airway Ave	Clinton Ave	Fischer Ave	AC	E	29	2,721	60	276,209	11/8/21	70	6 in Cold Mill & Overlay in Secure area	8/1/13
Airway	11805	Airway Ave	Fischer Ave	Paularino Ave	AC	E	29	1,852	60	276,209	11/8/21	71	6 in Cold Mill & Overlay in Secure area	8/1/13
Airway	11810	Airway Ave	Paularino Ave	Airport Loop Dr	AC	E	29	2,306	60	139,282	10/28/21	80	6 in Cold Mill & Overlay in Secure area	8/1/13
Alabama	9180	Alabama Cir	Cul-de-sac	Cul-de-sac	AC	E	17	660	37	28,768	10/21/21	75	Surface Treatment - Slurry Seal	10/3/23
Alanzo	10080	Alanzo Ln	Cul-de-sac	Mission Dr	AAC	E	20	200	33	8,774	11/17/21	80	Overlay - AC Structural	6/28/11
Alaska	9190	Alaska Ave	Alabama Cir	California St	AC	E	17	437	37	16,169	10/21/21	89	Surface Treatment - Slurry Seal	3/3/22
Albany	10520	Albany St	Coolidge Ave	Fillmore Way	AAC	E	16	330	37	12,210	11/17/21	94	Overlay - AC Structural	10/1/15
Albatross	7410	Albatross Rd	Swan Dr	Adams Ave	AC	E	11	1,344	37	49,728	10/6/21	89	Complete Reconstruction - AC	1/1/03
Albert	6600	Albert Pl	Newport Blvd	Santa Ana Ave	AAC	E	25	2,650	37	98,050	10/7/21	94	2 in Cold Mill & Overlay	1/1/17
Aliso	2780	Aliso Ave	16th St	Cambridge Cir	AAC	E	9	873	37	32,301	10/15/21	72	Overlay - AC Structural	4/12/12
Aliso	5270	Aliso Ave	Walnut Pl	Esther St	AAC	E	4	330	37	12,210	11/9/21	85	Overlay - AC Structural	4/12/12
Aliso	5310	Aliso Ave	20th St	Cul-de-sac	AAC	E	4	789	37	31,367	11/19/21	78	Overlay - AC Structural	4/12/12
Allegheny	11520	Allegheny Ave	Canadian Dr	Yellowstone Dr	AAC	E	31	599	37	22,163	10/28/21	76	Overlay - AC Structural	10/1/15
Alva	5200	Alva Ln	Santa Ana Ave	Raymond Ave	AAC	E	4	650	37	24,050	11/10/21	84	Overlay - AC Structural	4/12/12
American	5640	American Ave	Victoria St	State Ave	AAC	E	18	980	37	36,260	12/29/21	79	Surface Treatment - Slurry Seal	10/1/15
AmericanPL	5650	American Pl	American Ave	Cul-de-sac	AC	E	18	255	37	11,609	11/9/21	47	Surface Treatment - Slurry Seal	10/6/15
Amherst Pl	6390	Amherst Pl	Columbia Dr	Cul-de-sac	AC	E	24	210	37	9,944	11/10/21	75	Surface Treatment - Slurry Seal	9/1/09
Amherst Rd	6380	Amherst Rd	Notre Dame Dr	Columbia Dr	AC	E	24	575	37	22,835	11/10/21	61	Surface Treatment - Slurry Seal	9/1/09
Anaheim	3210	Anaheim Ave	Superior Ave	19th St	AC	E	7	2,500	37	92,500	11/15/21	99	Surface Treatment - Slurry Seal	1/1/21
Anaheim	3220	Anaheim Ave	19th St	Bay St	AAC	E	2	1,994	37	73,778	11/12/21	97	Overlay - AC Structural	11/15/19
Anaheim	6090	Anaheim Ave	Cul-de-sac	Wilson St	AAC	E	19	560	37	22,894	11/23/21	90	Overlay - AC Structural	5/3/10
Andover	6480	Andover Pl	Nassau Rd	Cul-de-sac	AC	E	24	360	37	15,494	11/10/21	82	Surface Treatment - Slurry Seal	9/1/09
Andover	7180	Andover Pl	Cul-de-sac	Bucknell Rd	AAC	E	10	370	37	15,864	11/10/21	78	Overlay - AC Structural	5/1/06
Andros	8490	Andros St	Elm Ave	Samar Pl	AC	E	21	840	37	31,080	11/16/21	84	Surface Treatment - Slurry Seal	1/1/10
Andros	8500	Andros St	Samar Pl	Baker St	AC	E	21	1,535	37	57,495	1/5/22	91	Surface Treatment - Slurry Seal	1/1/10
Annapolis	10580	Annapolis St	Garfield Ave	Harding Way	AAC	E	16	500	37	18,225	11/17/21	86	Overlay - AC Structural	10/1/15
Anza	10060	Anza Ln	Cul-de-sac	Mission Dr	AAC	E	20	200	33	8,774	11/17/21	77	Overlay - AC Structural	5/28/11
Arbor	4210	Arbor St	W'ly Cul-de-sac	Whittier Ave	AAC	E	1	261	37	11,831	10/1/21	93	Overlay - AC Structural	3/20/16
Arbor	4220	Arbor St	Whittier Ave	Continental Ave	AC	E	1	1,668	33	58,872	10/15/21	90	Surface Treatment - Slurry Seal	3/20/16
Arizona	9250	Arizona Ln	Cul-de-sac	Iowa St	AC	E	17	364	37	15,642	10/21/21	89	Surface Treatment - Slurry Seal	10/23/23
Arnold	4700	Arnold Ave	Beach St	Cove St	AAC	E	2	1,082	37	42,508	12/28/21	94	Overlay - AC Structural	6/16/15
Arthur	10460	Arthur Ave	Dorset Ln	Paularino Ave	AAC	E	16	269	37	9,953	11/16/21	83	Overlay - AC Structural	10/1/15
Aster	5600	Aster Pl	S'ly Cul-de-sac	N'ly Cul-de-sac	AAC	E	3	381	37	18,445	11/9/21	94	Overlay - AC Structural	3/20/16
Atlanta	10650	Atlanta Way	Cul-de-sac	Van Buren Ave	AAC	E	16	440	37	18,454	11/17/21	74	Overlay - AC Structural	10/1/15
Augusta	10660	Augusta St	Fairview Rd	Van Buren Ave	AAC	E	16	520	37	19,240	10/26/21	65	Overlay - AC Structural	10/1/15
Austin	10670	Austin St	Van Buren Ave	Coolidge Ave	AAC	E	16	782	37	28,934	10/26/21	76	Overlay - AC Structural	10/1/15
Avalon	6200	Avalon St	Avocado St	Wilson St	AC	E	5	661	37	24,457	11/23/21	95	Surface Treatment - Slurry Seal	12/1/19
Avalon	6280	Avalon St	Wilson St	Joann St	AC	E	24	470	36	17,048	11/23/21	84	Surface Treatment - Slurry Seal	2/1/06
AveOTArts	11740	Avenue of the Arts	Anton Ave	Sunflower Ave	AAC	E	28	1,457	21	31,034	10/28/21	71	Overlay - AC Structural	10/1/06
AveOTArts	11741	Avenue of the Arts	Sunflower Ave	Anton Blvd	AAC	E	28	1,457	21	31,034	10/28/21	71	Overlay - AC Structural	10/1/06
AveOTArts	11744	Avenue of the Arts	Anton Ave	S'ly City limits	AC	E	28	360	75	27,000	10/28/21	84	New Construction - Initial	1/1/00
Aviemore	4410	Aviemore Terr	Gleneagles Terr	Valley Rd	AC	E	1	941	37	34,817	11/16/21	84	New Construction - Initial	1/1/00
Avocado	6180	Avocado St	College Ave	Fairview Rd	AAC	E	5	2,580	37	95,160	10/6/21	100	Overlay - AC Structural	11/15/19
Ayon	7790	Ayon Cir	Balearic Cir	Cul-de-sac	AC	E	22	200	37	9,574	10/25/21	78	Surface Treatment - Slurry Seal	1/1/10
Azalia	11330	Azalea Dr	Azalea Ave	Fuschia St	AC	E	27	1,520	37	56,240	10/29/21	85	Surface Treatment - Slurry Seal	1/1/18
Babb	10420	Babb St	Post Rd	Baker St	AC	E	20	640	37	23,680	10/22/21	84	New Construction - Initial	1/1/00
Babb	10610	Babb St	Baker St	Paularino Ave	AC	E	16	831	37	30,747	10/19/21	55	New Construction - Initial	1/1/00
Babcock	2910	Babcock St	16th St	17th St	AAC	E	6	1,300	37	48,100	10/1/21	84	Surface Treatment - Slurry Seal	3/15/22
Bahama	8800	Bahama Pl	Country Club Dr	Cul-de-sac	AC	E	22	527	37	21,673	11/16/21	100	Surface Treatment - Slurry Seal	3/15/22
Baker	630	Baker St	Samar Dr	Mesa Verde Dr	AC	E	21	1,670	37	62,194	1/4/22	57	Surface Treatment - Slurry Seal	1/1/10
Baker	710	Baker St	Airway Ave	Red Hill Ave	AC	E	29	1,030	60	62,109	11/8/21	80	6 in Cold Mill & Overlay in Secure area	8/1/13
Balearic	7710	Balearic Dr	Europa Dr	Boa Vista Dr	AC	E	22	1,421	36	51,775	10/25/21	61	Surface Treatment - Slurry Seal	1/1/10

City of Costa Mesa, CA
Pavement Condition Index (PCI) Report - All Streets

Sorted by Rank, Name Order (A-Z)

BranchID	Sec ID	Name	From	To	Type	Rank	Zone	L	W	Area	Insp. Date	PCI	Work History Type	Work Date
Balearic	7760	Balearic Dr	Boa Vista Dr	Suva Cir	AC	E	22	884	37	32,708	10/25/21	81	Surface Treatment - Slurry Seal	1/1/10
Bali	8180	Bali Cir	Cul-de-sac	Jamaica Rd	AC	E	22	138	37	7,280	11/16/21	100	Surface Treatment - Slurry Seal	6/1/21
Ballow	10100	Ballow Ln	El Camino Dr	Mission Dr	AAC	E	20	440	36	16,240	11/17/21	82	Overlay - AC Structural	8/1/07
Balmoral	4460	Balmoral Pl	S'ly Cul-de-sac	Sea Bluff Dr	AAC	E	1	160	37	8,094	11/16/21	89	Overlay - AC Structural	6/1/08
Baltra	7720	Baltra Pl	Europa Dr	Inroz Dr	AC	E	22	779	37	29,323	12/29/21	51	Surface Treatment - Slurry Seal	1/1/10
Barbados	8240	Barbados Pl	Labrador Dr	Madagascar St	AC	E	23	1,316	37	53,433	1/5/22	51	Surface Treatment - Slurry Seal	1/1/10
Bay	4760	Bay St	Meyer Pl	Maple Ave	AAC	E	2	882	37	32,634	10/18/21	98	Overlay - AC Structural	11/15/19
Bay	4910	Bay St	Harbor Blvd	Newport Blvd	AAC	E	5	2,000	37	74,000	9/30/21	89	Overlay - AC Structural	5/19/17
Bay	5300	Bay St	Tustin Ave	Aliso Ave	AAC	E	4	672	37	24,864	11/19/21	85	Overlay - AC Structural	4/12/12
Bay	5340	Bay St	NB Newport Blvd Frontage Road	Orange Ave	AAC	E	3	1,354	36	48,744	9/17/21	82	Overlay - AC Structural	4/12/12
Bay	5380	Bay St	Westminster Ave	Santa Ana Ave	AAC	E	3	671	37	24,827	11/9/21	84	Overlay - AC Structural	4/12/12
Beach	4690	Beach St	Arnold Ave	Meyer Pl	AAC	E	2	600	37	22,200	12/28/21	94	Overlay - AC Structural	6/16/15
Bear	10340	Bear St	Bristol St	Baker St	AC	E	20	2,600	31	79,300	11/1/21	85	Complete Reconstruction - AC	1/1/10
Begonia	11260	Begonia Ave	Smalley Rd	Fuschia St	AC	E	27	775	37	28,103	10/27/21	80	Surface Treatment - Slurry Seal	1/8/19
Begonia	11320	Begonia Ave	Fuchsia St	Azalea St	AC	E	27	1,069	37	39,553	10/29/21	84	Surface Treatment - Slurry Seal	1/8/19
Belfast	9520	Belfast Ave	Killybrooke Ln	Fairview Rd	AAC	E	15	1,850	36	66,600	11/15/21	88	Overlay - AC Structural	3/20/16
Bermuda	8230	Bermuda Dr	Labrador Dr	Gisler Ave	AC	E	23	1,194	37	46,221	11/16/21	77	Surface Treatment - Slurry Seal	1/1/10
Bernard	4855	Bernard St	Maple Ave	Harbor Blvd	AC	E	2	866	37	32,042	11/12/21	93	Surface Treatment - Slurry Seal	12/1/19
Bernard	4860	Bernard St	Harbor Blvd	E'ly end	AC	E	5	870	33	28,710	11/15/21	91	Surface Treatment - Slurry Seal	12/1/19
Bimini	8540	Bimini Pl	Cul-de-sac	Baker St	AC	E	21	783	37	31,145	1/5/22	43	Surface Treatment - Slurry Seal	1/1/10
Bismark	10700	Bismark Way	Cul-de-sac	Van Buren Ave	AAC	E	16	435	37	18,149	11/17/21	80	Overlay - AC Structural	10/1/15
Blue Bird	7620	Blue Bird Cir	Hummingbird Dr	Cul-de-sac	AAC	E	11	722	37	28,888	10/6/21	78	Overlay - AC Structural	10/1/15
BoaVistaC	7820	Boa Vista Cir	Cul-de-sac	Stromboli Rd	AC	E	21	496	37	20,526	1/5/22	44	Surface Treatment - Slurry Seal	1/1/10
BoaVistaDr	7670	Boa Vista Dr	Kornat Dr	Mesa Verde Dr	AC	E	22	1,800	37	66,600	11/11/21	53	Surface Treatment - Slurry Seal	1/1/10
Boise	10710	Boise Way	Cul-de-sac	Van Buren Ave	AC	E	16	416	37	17,591	11/17/21	57	New Construction - Initial	1/1/00
Bonnie	6770	Bonnie Pl	Santa Isabel Ave	Cul-de-sac	AC	E	26	320	33	12,734	11/9/21	60	Surface Treatment - Slurry Seal	1/8/19
Boston	10750	Boston Way	Cul-de-sac	Charldston St	AC	E	16	260	37	12,380	11/17/21	58	New Construction - Initial	1/1/00
Bowdoin	6470	Bowdoin Pl	Nassau Rd	Cul-de-sac	AC	E	24	360	37	15,494	11/10/21	89	Surface Treatment - Slurry Seal	9/1/09
Bowdoin	7170	Bowdoin Pl	Cul-de-sac	Bucknell Rd	AAC	E	10	360	37	15,494	11/10/21	82	Overlay - AC Structural	10/1/07
Bowling	7260	Bowling Green Dr	Hanover Dr	Yale Pl	AC	E	10	1,176	37	43,512	11/10/21	64	6 in Cold Mill & Overlay in Secure area	2/1/12
Bray	9670	Bray Ln	McCormack St	Londonderry St	AC	E	15	614	37	22,968	11/15/21	81	Surface Treatment - Slurry Seal	3/20/16
BrentwdPl	6890	Brentwood Pl	Cul-de-sac	Brentwood St	AC	E	26	145	37	7,539	10/5/21	79	6 in Cold Mill & Overlay in Secure area	12/1/13
BrentwdSt	6880	Brentwood St	Norse St	Santa Ana Ave	AAC	E	26	1,290	37	47,730	10/5/21	82	Overlay - AC Structural	7/1/12
Briggs	11880	Briggs Ave	Pullman St	Red Hill Ave	AC	E	29	730	60	43,800	11/8/21	73	6 in Cold Mill & Overlay in Secure area	8/1/13
Broadway	3970	Broadway	Newport Blvd	Orange Ave	AC	E		1,330	50	66,500	11/15/21	83	New Construction - AC	1/1/80
Broadway	3980	Broadway	Orange Ave	Santa Ana Ave	AC	E		1,330	42	52,115	11/15/21	84	New Construction - AC	1/1/80
Broadway	3990	Broadway	Santa Ana Ave	Tustin Ave	AC	E		1,350	50	67,500	11/15/21	82	New Construction - AC	1/1/80
Broadway	4000	Broadway	Tustin Ave	Irvine Ave	AAC	E	9	1,345	40	53,800	11/15/21	84	Overlay - AC Structural	4/12/12
Buchanan	10480	Buchanan Way	Cul-de-sac	Dorset Ln	AAC	E	16	280	37	12,534	11/16/21	75	Overlay - AC Structural	10/1/15
Bucknell	7130	Bucknell Rd	Carnegie Ave	Columbia Dr	AAC	E	10	2,560	37	94,720	11/10/21	95	Overlay - AC Structural	5/19/20
Bunting	7570	Bunting Cir	Oriole Dr	Cul-de-sac	AAC	E	11	500	37	20,674	10/6/21	74	Overlay - AC Structural	10/1/15
Buoy	3960	Buoy St	Fullerton Ave	Orange Ave	AAC	E	3	630	37	23,310	9/17/21	94	Overlay - AC Structural	4/12/12
Cabrillo	3530	Cabrillo St	Newport Blvd	Orange Ave	AAC	E	8	1,300	37	48,100	11/29/21	81	Overlay - AC Structural	4/12/12
Cabrillo	3540	Cabrillo St	Orange Ave	Santa Ana Ave	AAC	E	8	1,330	37	49,210	10/8/21	79	Overlay - AC Structural	4/12/12
Cabrillo	3550	Cabrillo St	Santa Ana Ave	Raymond Ave	AAC	E	9	642	37	23,754	11/29/21	81	Overlay - AC Structural	7/1/12
Cabrillo	3680	Cabrillo St	Tustin Ave	Irvine Ave	AAC	E	9	1,340	37	49,580	11/19/21	77	Overlay - AC Structural	1/1/10
Cadillac	9730	Cadillac Ave	Sunflower Ave	Cul-de-sac	AC	E	30	1,900	37	72,474	10/21/21	67	New Construction - Initial	1/1/00
California	9140	California St	Gisler Ave	Minnesota Ave	AC	E	17	2,150	60	129,000	11/17/21	95	Surface Treatment - Slurry Seal	12/1/19
California	9145	California St	Minnesota Ave	Iowa St (N'ly BCR)	AAC	E	17	1,140	60	68,400	11/17/21	92	Overlay - AC Structural	11/15/19
California	9150	California St	Iowa St (N'ly BCR)	New Hampshire Dr (S'ly BCR)	AAC	E	17	350	26	8,925	11/17/21	96	Surface Treatment - Slurry Seal	12/1/19
California	9155	California St	New Hampshire Dr (S'ly BCR)	Iowa St (N'ly BCR)	AAC	E	17	350	26	8,925	11/17/21	96	Surface Treatment - Slurry Seal	12/1/19
California	9158	California St	New Hampshire Dr (S'ly BCR)	Nevada Ave	AAC	E	17	640	40	25,600	10/6/23	100	Overlay - AC Structural	10/6/23
Calvert	7680	Calvert Ave	Europa Dr	Shantar Dr	AC	E	22	950	37	35,150	10/25/21	52	Surface Treatment - Slurry Seal	1/1/10
Cambridge	2770	Cambridge Cir	W'ly Cul-de-sac	E'ly Cul-de-sac	AAC	E	9	590	37	26,178	10/15/21	78	Overlay - AC Structural	4/1/12
Camellia	5630	Camellia Ln	Orange Ave	Santa Ana Ave	AC	E	3	1,320	37	48,840	10/7/21	84	New Construction - Initial	1/1/00
Canadian	11530	Canadian Dr	Allegheny Ave	Olympic Ave	AAC	E	31	500	37	18,500	10/28/21	72	Overlay - AC Structural	10/1/15
Canary	7510	Canary Dr	S'ly end	Oriole Dr	AAC	E	11	780	37	28,860	10/6/21	78	Overlay - AC Structural	10/1/15

City of Costa Mesa, CA
Pavement Condition Index (PCI) Report - All Streets

Sorted by Rank, Name Order (A-Z)

BranchID	Sec ID	Name	From	To	Type	Rank	Zone	L	W	Area	Insp. Date	PCI	Work History Type	Work Date
Cannonade	11250	Cannonade Cir	Venetian Dr	Cul-de-sac	AAC	E	27	400	37	14,800	10/27/21	94	2 in Cold Mill & Overlay	1/1/18
Canyon	4530	Canyon Dr	Sea Bluff Dr	Victoria Dr	AAC	E	1	667	37	24,679	11/16/21	90	Overlay - AC Structural	1/1/10
Canyon	4540	Canyon Dr	Victoria St	Wilson St	AC	E	18	1,700	35	59,500	11/9/21	83	Surface Treatment - Slurry Seal	10/6/15
Canyon	4545	Canyon Dr	Wilson St	700' n/o Wilson St	AC	E	18	700	37	25,900	10/6/21	88	Complete Reconstruction - AC	9/1/04
Canyon	4547	Canyon Dr	700' n/o Wilson St	N'ly end	AAC	E	11	640	20	12,800	10/6/21	83	Overlay - AC Structural	8/1/08
Cape Verde	8820	Cape Verde Pl	Cul-de-sac	Gisler Ave	AAC	E	22	260	37	11,794	11/16/21	83	Overlay - AC Structural	1/12/12
Capital	5750	Capital St	National Ave	Continental Ave	AAC	E	18	661	37	24,651	11/9/21	94	Overlay - AC Structural	5/1/07
Capital	5754	Capital St	Republic Ave	National Ave	AAC	E	18	656	37	24,735	11/9/21	73	Surface Treatment - Slurry Seal	10/6/15
Capital	5980	Capital St	Pomona Ave	E'ly end	AAC	E	19	490	37	18,130	11/9/21	84	Overlay - AC Structural	6/1/03
Capri Cir	8120	Capri Cir	Cul-de-sac	Capri Ln	AC	E	22	280	37	12,534	10/4/21	87	Surface Treatment - Slurry Seal	1/1/10
Capri Ln	8110	Capri Ln	Mesa Verde Dr	Cul-de-sac	AC	E	22	1,328	37	51,310	10/4/21	78	Surface Treatment - Slurry Seal	1/1/10
Caraway	8710	Caraway Dr	Coral Ave	Cinnamon Ave	AC	E	23	1,426	37	52,762	10/22/21	55	Surface Treatment - Slurry Seal	1/1/10
Cardinal	7480	Cardinal Dr	Swan Cir	Oriole Dr	AAC	E	11	880	37	32,560	10/4/21	88	Overlay - AC Structural	10/1/15
Carlton	6820	Carlton Pl	Wilson St	Santa Isabel Ave	AAC	E	25	500	37	18,500	10/5/21	86	Surface Treatment - Slurry Seal	4/1/16
Carlton	6830	Carlton Pl	Santa Isabel Ave	24th Pl	AC	E	26	270	37	9,990	10/5/21	91	Surface Treatment - Slurry Seal	1/8/19
Carmel	11030	Carmel Dr	South Coast Dr	Salinas Ave	AC	E	14	448	37	16,576	10/27/21	74	Surface Treatment - Slurry Seal	1/8/19
Carnation	11310	Carnation Ave	Fuschia St	Cul-de-sac	AC	E	27	1,315	37	50,829	10/27/21	84	Surface Treatment - Slurry Seal	1/8/19
Carnegie	7100	Carnegie Ave	Fair Dr	Princeton Dr	AC	E	10	1,254	37	46,398	11/10/21	59	Surface Treatment - Slurry Seal	9/1/09
Carson	10720	Carson St	Van Buren Ave	Coolidge Ave	AC	E	16	783	37	29,241	11/17/21	59	New Construction - Initial	1/1/00
Cassia	8660	Cassia Ave	Wintergreen Pl	Caraway Dr	AC	E	23	410	37	15,170	11/15/21	95	Surface Treatment - Slurry Seal	1/1/10
Catherine	6670	Catherine Pl	Cul-de-sac	Cecil Pl	AAC	E	25	118	34	6,581	10/7/21	99	2 in Cold Mill & Overlay	1/1/17
Cecil	6590	Cecil Pl	Newport Blvd	Santa Ana Ave	AC	E	25	2,513	37	88,533	10/7/21	63	Surface Treatment - Slurry Seal	4/1/16
Cedar	4260	Cedar Pl	Republic Ave	Monrovia Ave	AAC	E	1	753	33	24,808	10/1/21	87	Overlay - AC Structural	1/1/10
Center	3330	Center St	Monrovia Ave	Placentia Ave	AAC	E	6	1,294	37	47,878	10/1/21	100	Overlay - AC Structural	11/15/19
Center	3340	Center St	Placentia Ave	Pomona Ave	AAC	E	7	1,332	37	49,284	10/1/21	100	Overlay - AC Structural	11/15/19
Center	3380	Center St	Pomona Ave	Anaheim Ave	AC	E	7	1,323	33	43,659	11/15/21	97	Surface Treatment - Slurry Seal	6/1/21
Century	10380	Century Pl	Cul-de-sac	Baker St	AAC	E	13	710	47	35,544	11/1/21	83	Overlay - AC Structural	7/1/04
CeylonDr	8030	Ceylon Dr	Palau Pl	Cul-de-sac	AC	E	21	1,180	37	45,834	12/15/21	57	Surface Treatment - Slurry Seal	1/1/10
CeylonRd	8160	Ceylon Rd	Cul-de-sac	Madeira Ave	AC	E	23	1,424	37	54,862	11/16/21	44	Surface Treatment - Slurry Seal	1/1/10
CharleDr	6160	Charle Dr	Victoria St	Cul-de-sac	AC	E	19	240	37	11,054	12/28/21	90	Surface Treatment - Slurry Seal	10/6/15
CharleSt	4840	Charle St	Bernard St	Hamilton St	AC	E	2	1,880	37	69,560	11/12/21	87	Surface Treatment - Slurry Seal	12/1/19
Charleston	10760	Charleston St	Boston Way	Coolidge Ave	AAC	E	16	1,090	37	42,732	11/17/21	74	Overlay - AC Structural	10/1/16
Chestnut	8410	Chestnut Ave	Minorca Dr	Primrose St	AC	E	21	487	37	18,235	10/15/21	90	Surface Treatment - Slurry Seal	1/1/10
Cheyenne	10780	Cheyenne St	Coolidge Ave	Paularino Ave	AAC	E	16	2,800	37	104,547	10/19/21	77	Overlay - AC Structural	10/1/15
Chios	7750	Chios Rd	Baleaic Dr	Lemnos Dr	AC	E	22	530	37	19,860	10/15/21	72	Surface Treatment - Slurry Seal	1/1/10
Church	4980	Church St	19th St	20th St	AAC	E	3	1,330	37	49,210	11/10/21	83	Overlay - AC Structural	4/1/12
Cibola	9930	Cibola Ave	Presidio Dr	Coronado Dr	AAC	E	20	1,167	37	43,179	11/22/21	84	Overlay - AC Structural	12/1/15
Cinnamon	8720	Cinnamon Ave	Caraway Dr	Gisler Ave	AC	E	23	1,300	37	48,100	10/22/21	75	6 in Cold Mill & Overlay in Secure area	10/1/13
Clearbrook	6550	Clearbrook Way	Cul-de-sac	Vanguard Way	AAC	E	24	460	37	19,194	12/15/21	90	Overlay - AC Structural	10/1/06
Cleveland	10490	Cleveland Ave	Cul-de-sac	Paularino Ave	AAC	E	16	749	37	29,887	11/16/21	74	Overlay - AC Structural	10/1/15
Clinton	11790	Clinton Ave	Red Hill Ave	Cul-de-sac	AC	E	29	1,275	40	53,150	9/16/21	84	6 in Cold Mill & Overlay in Secure area	8/1/13
Club House	7880	Club House Rd	Pitcairn Dr	Mesa Verde Dr W	AC	E	21	1,860	37	68,820	11/11/21	100	Surface Treatment - Slurry Seal	6/1/21
Club House	7890	Club House Rd	Mesa Verde Dr W	N'ly end at Golf Course Parking Lot	AAC	E	22	750	37	27,750	11/11/21	57	Overlay - AC Structural	10/14/11
Club Mesa	7060	Club Mesa Pl	Cul-de-sac	Mesa Dr	AAC	E	26	490	33	18,344	9/17/21	86	Overlay - AC Structural	8/1/19
Colby	7140	Colby Pl	Cul-de-sac	Bucknell Rd	AAC	E	10	351	37	15,161	11/10/21	76	Overlay - AC Structural	7/1/08
Colgate	6270	Colgate Dr	Wilson St	Joann St	AC	E	24	470	36	17,190	11/23/21	89	Surface Treatment - Slurry Seal	2/1/06
Colgate	6350	Colgate Dr	Wake Forest Rd	Villanova Rd	AC	E	24	1,131	37	41,847	11/10/21	75	Surface Treatment - Slurry Seal	9/1/09
Colleen	20000	Colleen Pl	Santa Ana Ave	CDS	AC	E		554	37	21,586	10/8/21	76	Surface Treatment - Slurry Seal	4/1/16
CollegeAve	4940	College Ave	S'ly end	Victoria St	AAC	E	5	432	37	15,984	11/11/21	91	Surface Treatment - Slurry Seal	12/1/19
CollegeAve	6170	College Ave	Victoria St	Wilson St	AC	E	5	1,310	57	74,670	11/23/21	91	Surface Treatment - Slurry Seal	12/1/19
CollegeAve	9350	College Ave	Village Way	Baker St	AC	E	15	911	37	33,707	10/29/21	99	2 in Cold Mill & Overlay	1/1/18
CollegeAve	9355	College Ave	Baker St	Gisler Ave	AC	E	15	2,500	37	92,500	11/15/21	72	Surface Treatment - Slurry Seal	3/20/16
CollegeDr	6320	College Dr	Wake Forest Rd	Cul-de-sac	AC	E	24	1,741	37	66,591	11/10/21	84	Surface Treatment - Slurry Seal	9/1/09
ColoradoLn	9290	Colorado Ln	Cul-de-sac	Iowa St	AAC	E	17	695	37	27,889	3/3/22	100	Overlay - AC Structural	3/3/22
ColoradoPl	9100	Colorado Pl	Cul-de-sac	California St	AAC	E	17	500	37	20,674	3/3/22	100	Overlay - AC Structural	3/3/22
Columbia	6290	Columbia Dr	Wilson St	Wake Forest Rd	AC	E	24	793	37	29,341	11/23/21	79	Surface Treatment - Slurry Seal	1/1/21
Columbia	6360	Columbia Dr	Wake Forest Rd	Loyola Rd	AC	E	10	1,126	37	41,662	11/10/21	68	Surface Treatment - Slurry Seal	2/1/06

**City of Costa Mesa, CA
Pavement Condition Index (PCI) Report - All Streets**

Sorted by Rank, Name Order (A-Z)

BranchID	Sec ID	Name	From	To	Type	Rank	Zone	L	W	Area	Insp. Date	PCI	Work History Type	Work Date
Columbia	6440	Columbia Dr	Fair Dr	Hanover Dr	AC	E	10	1,148	37	42,476	11/23/21	56	Surface Treatment - Slurry Seal	2/1/06
Concord	10850	Concord St	Pierce Ave	Jefferson Ave	AAC	E	16	1,045	36	39,269	10/19/21	78	Overlay - AC Structural	10/1/15
Congress	5680	Congress St	State Ave	Placentia Ave	AAC	E	18	2,500	33	82,500	11/9/21	80	Overlay - AC Structural	9/15/15
Congress	5910	Congress St	W'ly end	Raleigh Ave	AC	E	19	456	37	16,872	11/9/21	83	Complete Reconstruction - AC	2/1/07
Congress	5960	Congress St	Pomona Ave	Puente Ave	AAC	E	19	520	37	19,240	11/9/21	82	Overlay - AC Fabric	6/1/03
Continentl	4230	Continental Ave	Arbor St	Oak St	AAC	E	1	2,205	33	72,765	12/29/21	93	Overlay - AC Structural	3/20/16
Continentl	4235	Continental Ave	Oak St	Victoria St	AC	E	1	790	33	26,070	11/16/21	85	Surface Treatment - Slurry Seal	1/1/07
Continentl	5740	Continental Ave	Senate St	Wilson St	AC	E	18	530	37	19,610	11/9/21	88	Surface Treatment - Slurry Seal	10/6/15
Conway	9510	Conway Ave	Killybrook Ln	Cul-de-sac	AAC	E	15	2,167	37	82,353	11/15/21	100	Overlay - AC Structural	1/1/21
Coolidge	10510	Coolidge Ave	Baker St	Paularino Ave	AC	E	16	840	21	17,220	11/16/21	80	New Construction - Initial	1/1/00
Coolidge	10511	Coolidge Ave	Paularino Ave	Baker St	AC	E	16	840	21	17,220	11/16/21	77	New Construction - Initial	1/1/00
Coolidge	10770	Coolidge Ave	Paularino Ave	Charleston St	AAC	E	16	1,496	36	55,337	10/19/21	79	Overlay - AC Structural	10/1/15
Coral	8640	Coral Ave	Wintergreen Pl	Caraway Dr	AAC	E	23	400	37	14,800	11/15/21	88	Surface Treatment - Slurry Seal	1/1/10
Coral	8740	Coral Ave	Caraway Dr	Coriander Dr	AAC	E	23	270	37	9,990	10/26/21	75	Surface Treatment - Slurry Seal	1/1/10
Coriander	8750	Coriander Dr	Coral Ave	Cinnamon Ave	AC	E	23	1,387	37	51,319	10/26/21	38	Surface Treatment - Slurry Seal	1/1/10
Cork	9650	Cork Ln	McCormack St	Londonderry St	AC	E	15	580	37	21,635	11/15/21	60	Surface Treatment - Slurry Seal	3/20/16
Cornell	6250	Cornell Dr	Wilson St	Joann St	AC	E	24	470	36	17,239	11/23/21	89	Surface Treatment - Slurry Seal	2/1/06
Cornell	6330	Cornell Dr	Wake Forest Rd	Villanova Rd	AC	E	24	1,100	37	40,145	11/23/21	74	Surface Treatment - Slurry Seal	9/1/09
Corona	9995	Corona Ln	Salvador St	El Camino Dr	AAC	E	20	1,200	37	46,400	11/17/21	91	Overlay - AC Structural	12/1/15
Coronado	9900	Coronado Dr	La Salle Ave	La Salle Ave	AAC	E	20	1,480	37	54,760	12/29/21	65	New Construction - Initial	3/1/08
Coronado	9904	Coronado Dr	La Salle Ave	Mendoza Ave	AC	E	20	838	50	44,257	11/17/21	86	New Construction - Initial	1/1/00
Corsica	8600	Corsica Pl	Gibraltar Ave	Royal Palm Dr	AC	E	23	1,461	37	54,057	1/5/22	51	Surface Treatment - Slurry Seal	1/1/10
Cortez	10290	Cortez Dr	Junipero Dr	Drake Ave	AAC	E	20	1,085	37	40,145	11/22/21	81	Overlay - AC Structural	4/1/07
Corvo	7840	Corvo Pl	Pitcairn Dr	Minorca Pl	AC	E	21	630	37	23,310	11/11/21	77	Surface Treatment - Slurry Seal	1/1/10
Costa Mesa	5000	Costa Mesa St	Fullerton Ave	Santa Ana Ave	AAC	E	3	1,960	37	72,520	9/17/21	94	Overlay - AC Structural	4/1/12
Costa Mesa	5010	Costa Mesa St	Santa Ana Ave	Irvine Ave	AAC	E	4	2,639	37	97,643	10/8/21	84	Overlay - AC Structural	4/1/12
Cottage	5580	Cottage Pl	Cul-de-sac	Westminster Ave	AC	E	3	168	37	8,390	10/7/21	63	Surface Treatment - Slurry Seal	3/20/16
Country Cl	8140	Country Club Dr	Pemba Dr	Mesa Verde Dr	AC	E	21	630	37	23,310	11/11/21	100	Surface Treatment - Slurry Seal	6/1/21
Country Cl	8150	Country Club Dr	Mesa Verde Dr	Gisler Ave	AC	E	23	2,700	37	99,900	11/11/21	100	Surface Treatment - Slurry Seal	6/1/21
Cove	4720	Cove St	Arnold Ave	Meyer Pl	AAC	E	2	567	37	21,913	12/28/21	95	Overlay - AC Structural	6/16/15
Crestmont	3190	Crestmont Pl	Shalimar Dr	18th St	AAC	E	7	520	37	19,240	11/15/21	99	Surface Treatment - Slurry Seal	6/1/21
Crocus	11460	Crocus Cir	Larkspur St	Cul-de-sac	AC	E	27	452	37	18,898	10/27/21	87	Surface Treatment - Slurry Seal	1/1/18
Croftdon	10430	Croftdon St	Post Rd	Baker St	AC	E	20	650	37	24,050	10/22/21	91	New Construction - Initial	1/1/00
Cynthia	6690	Cynthia Ct	Cul-de-sac	Santa Ana Ave	AAC	E	25	300	37	13,274	10/8/21	92	2 in Cold Mill & Overlay	1/8/19
Dahlia	11400	Dahlia Ave	Fuschia St	Cul-de-sac	AC	E	27	1,200	37	46,574	10/29/21	86	Surface Treatment - Slurry Seal	1/1/18
Dakota	9090	Dakota Ave	Gisler Ave	California St	AAC	E	17	900	37	33,300	3/3/22	100	Overlay - AC Structural	3/3/22
Dakota	9094	Dakota Ave	California St	Iowa St	AAC	E	17	730	37	27,010	3/3/22	100	Overlay - AC Structural	3/3/22
Dale	9340	Dale Way	Harbor Blvd	College Ave	AC	E	15	850	37	31,450	10/29/21	94	2 in Cold Mill & Overlay	1/1/18
Damascus	11230	Damascus Cir	Smalley Rd	Cul-de-sac	AAC	E	27	560	37	22,894	10/27/21	89	2 in Cold Mill & Overlay	1/1/18
Danielle	20020	Danielle Dr	Wimbeldon Way	Deedee Dr	AC	E		389	25	9,725	10/27/21	87	Surface Treatment - Slurry Seal	1/1/18
Darrel	5870	Darrel St	Republic Ave	Federal Ave	AC	E	18	1,890	37	69,930	11/9/21	64	Surface Treatment - Slurry Seal	10/6/15
Darrel	6020	Darrel St	Pomona Ave	Meyer Pl	AC	E	19	1,050	37	38,850	11/23/21	67	Surface Treatment - Slurry Seal	10/6/15
Dartmouth	6420	Dartmouth Pl	Columbia Dr	Cul-de-sac	AC	E	24	216	37	10,166	11/10/21	75	Surface Treatment - Slurry Seal	9/1/09
Date	8730	Date Pl	Cinnamon Ave	Harbor Blvd	AAC	E	23	240	60	14,400	11/17/21	88	Surface Treatment - Slurry Seal	1/1/10
Davis	8735	Davis Pl	Monte Vista Ave	Cul-de-sac	AC	E	26	195	33	8,609	10/7/21	79	Surface Treatment - Slurry Seal	1/8/19
De Soto	9950	De Soto Ave	Presidio Dr	Coronado Dr	AAC	E	20	929	37	34,373	11/22/21	86	Overlay - AC Structural	12/1/15
Debra	11100	Debra Dr	Debra Dr	Salinas Ave	AC	E	14	470	37	17,945	10/27/21	82	Surface Treatment - Slurry Seal	1/1/18
Deedee	11110	Deedee Dr	Debra Dr	San Jose Ave	AC	E	14	749	37	27,713	10/27/21	67	Surface Treatment - Slurry Seal	1/1/18
Delaware	8930	Delaware Pl	New Jersey St	Cul-de-sac	AC	E	17	205	37	9,759	10/22/21	77	Surface Treatment - Slurry Seal	10/3/23
Denver	10620	Denver Dr	Republic Ave	Babb St	AAC	E	16	747	37	29,813	10/19/21	76	Overlay - AC Structural	10/1/15
Deodar	8590	Deodar Ave	Baker St	Nutmeg Pl	AC	E	23	667	37	24,679	11/16/21	90	Surface Treatment - Slurry Seal	1/1/10
Doctors	4960	Doctors Cir	Cul-de-sac	Victoria St	AAC	E	5	400	37	16,974	11/12/21	95	Surface Treatment - Slurry Seal	12/1/19
Dogwood	4250	Dogwood St	Republic Ave	Monrovia Ave	AAC	E	1	843	33	29,038	12/29/21	89	Overlay - AC Structural	3/28/11
Donegal	9570	Donegal Pl	Loren Ln	Cul-de-sac	AC	E	15	270	37	12,164	11/15/21	89	Surface Treatment - Slurry Seal	3/20/16
DonnyBrook	9430	Donnybrook Ln	Baker St	Watson Ave	AC	E	15	657	37	24,309	11/15/21	68	Surface Treatment - Slurry Seal	3/20/16
DonnyBrook	9530	Donnybrook Ln	Belfast Ave	Conway Ave	AC	E	15	684	37	25,308	11/15/21	88	Surface Treatment - Slurry Seal	4/1/16
Dorset	10470	Dorset Ln	Cul-de-sac	Cleveland Ave	AAC	E	16	832	37	30,509	11/16/21	79	Overlay - AC Structural	10/1/15

**City of Costa Mesa, CA
Pavement Condition Index (PCI) Report - All Streets**

Sorted by Rank, Name Order (A-Z)

BranchID	Sec ID	Name	From	To	Type	Rank	Zone	L	W	Area	Insp. Date	PCI	Work History Type	Work Date
Dorset	9560	Dorset Ln	Loren Ln	Fairview Rd	AC	E	15	330	37	12,210	11/15/21	81	Surface Treatment - Slurry Seal	4/1/16
Drake	10320	Drake Ave	Drake Dr	St Clair St	AC	E	20	1,860	37	68,820	11/22/21	83	New Construction - Initial	1/1/00
Dublin	9490	Dublin St	Shamrock Ln	N'ly end	AC	E	15	470	37	17,390	11/15/21	63	Surface Treatment - Slurry Seal	3/20/16
Duke	6490	Duke Pl	Nassau Rd	Cul-de-sac	AC	E	24	321	37	14,051	11/10/21	86	Surface Treatment - Slurry Seal	9/1/09
Duke	7190	Duke Pl	Cul-de-sac	Bucknell Rd	AAC	E	10	360	37	15,494	11/10/21	84	Overlay - AC Structural	9/1/07
El Camino	10020	El Camino Dr	Fairview Rd	Monterey Ave	AC	E	20	540	57	30,780	10/19/21	90	Complete Reconstruction - AC	1/1/06
El Camino	10030	El Camino Dr	Monterey Ave	Mendoza Dr	AC	E	20	1,520	36	57,038	10/19/21	97	Surface Treatment - Slurry Seal	6/1/21
El Camino	10040	El Camino Dr	Mendoza Dr	La Salle Ave	AC	E	20	980	48	51,772	10/19/21	84	Surface Treatment - Slurry Seal	2/1/06
El Rio	10050	El Rio Cir	El Camino Dr	Cul-de-sac	AC	E	20	551	37	22,561	10/19/21	60	Surface Treatment - Slurry Seal	2/1/06
Elba	7870	Elba Cir	Cul-de-sac	Stromboli Rd	AAC	E	21	350	37	15,124	11/11/21	68	Surface Treatment - Slurry Seal	1/1/10
Elden	5480	Elden Ave	21st St	22nd St	AC	E	3	1,150	37	42,550	10/8/21	77	Surface Treatment - Slurry Seal	3/20/16
Elden	5490	Elden Ave	22nd St	Santa Isabel Ave	AAC	E	25	2,630	37	97,310	12/28/21	92	Overlay - AC Structural	8/20/16
Elden	5500	Elden Ave	Santa Isabel Ave	Monte Vista Ave	AC	E	26	1,300	37	48,100	9/30/21	83	Surface Treatment - Slurry Seal	1/1/17
Elden	5510	Elden Ave	Monte Vista Ave	Mesa Dr	AC	E	26	2,650	37	98,050	9/30/21	86	Surface Treatment - Slurry Seal	1/1/17
Ellesmere	7970	Ellesmere Ave	Pitcairn Dr	Samar Dr	AC	E	21	845	37	31,265	1/4/22	83	Surface Treatment - Slurry Seal	1/1/10
Ellesmere	7972	Ellesmere Ave	Samar Dr	Ceylon Dr	AC	E	21	960	37	35,520	1/4/22	40	Surface Treatment - Slurry Seal	1/1/10
Elm	8330	Elm Ave	Andros St	Royal Palm Dr	AC	E	21	897	37	33,189	11/16/21	67	Surface Treatment - Slurry Seal	1/1/10
Elm	8340	Elm Ave	Royal Palm Dr	Harbor Blvd	AC	E	21	800	37	29,600	11/16/21	71	Surface Treatment - Slurry Seal	1/1/10
Elmhurst	7110	Elmhurst Ln	Cul-de-sac	Carnegie Ave	AC	E	10	351	33	13,723	11/10/21	85	Surface Treatment - Slurry Seal	9/1/09
Enterprise	11600	Enterprise St	Baker St	Paularino Ave	AC	E	12	800	37	29,600	9/16/21	83	Surface Treatment - Slurry Seal	1/1/00
Esther	5150	Esther St	Walnut Pl	Tustin Ave	AAC	E	4	650	35	22,425	11/10/21	74	Overlay - AC Structural	4/1/12
Esther	5180	Esther St	Westminster Ave	Santa Ana Ave	AAC	E	3	640	37	23,680	11/10/21	85	Overlay - AC Structural	4/1/12
Esther	5210	Esther St	Santa Ana Ave	Raymond Ave	AAC	E	4	650	37	24,050	11/10/21	83	Overlay - AC Structural	4/15/12
Esther	5220	Esther St	Raymond Ave	Tustin Ave	AAC	E	4	660	37	24,420	11/10/21	87	Overlay - AC Structural	4/15/12
Esther	5280	Esther St	W'ly end	Irvine Ave	AAC	E	4	617	35	21,287	11/9/21	80	Overlay - AC Structural	4/15/12
Europa	7650	Eurpoa Dr	Calvert Ave	Kornat Dr	AC	E	21	1,600	37	59,700	10/26/21	55	Surface Treatment - Slurry Seal	1/1/10
Evergreen	4270	Evergreen Pl	Cul-de-sac	Monrovia Ave	AAC	E	1	567	33	20,885	10/1/21	90	Overlay - AC Structural	3/20/16
Fairway Dr	6900	Fairway Dr	Brentwood St	Monte Vista Ave	AC	E	26	525	33	17,325	10/5/21	94	Surface Treatment - Slurry Seal	1/1/17
Fairway Dr	6940	Fairway Dr	Del Mar Ave	Monte Vista Ave	AAC	E	26	1,300	35	44,850	10/5/21	97	2 in Cold Mill & Overlay	1/1/17
Fairway Dr	6950	Fairway Dr	Del Mar Ave	Fairway Pl	AAC	E	26	550	35	18,975	10/5/21	92	2 in Cold Mill & Overlay	1/1/17
Fairway Pl	7040	Fairway Pl	Fairway Dr	Orange Ave	AC	E	26	542	35	18,699	10/5/21	90	Surface Treatment - Slurry Seal	1/1/17
Farad	2940	Farad St	Cul-de-sac	Pomona Ave	AC	E	7	560	37	22,894	11/1/21	100	Surface Treatment - Slurry Seal	6/1/21
Farallon	7950	Farallon Dr	Club House Rd	Samar Dr	AC	E	21	265	37	9,805	11/11/21	76	Surface Treatment - Slurry Seal	1/1/10
Fayette	11630	Fayette Cir	Ludington St	Cul-de-sac	AAC	E	12	221	37	10,351	11/23/21	83	Overlay - AC Structural	3/20/16
Federal	4300	Federal Ave	19th St	Oak St	AC	E	1	2,560	37	94,720	10/15/21	88	New Construction - Initial	1/1/00
Federal	4305	Federal Ave	Oak St	Victoria St Frontage Road	AC	E	1	690	37	25,530	11/16/21	87	Surface Treatment - Slurry Seal	3/20/16
Federal	5890	Federal Ave	Wilson St	Joann St	AC	E	18	500	37	18,500	11/9/21	84	Complete Reconstruction - AC	2/1/04
Fernheath	9440	Fernheath Ln	Baker St	Watson Ave	AC	E	15	488	37	18,056	11/15/21	75	Surface Treatment - Slurry Seal	4/1/16
Fernheath	9540	Fernheath Ln	Conway Ave	Belfast Ave	AC	E	15	800	37	29,600	11/15/21	93	Surface Treatment - Slurry Seal	3/20/16
Fillmore	10550	Fillmore Way	Cul-de-sac	Cul-de-sac	AAC	E	16	699	37	30,211	11/17/21	87	Overlay - AC Structural	10/1/15
Fischer	11870	Fischer Ave	Pullman St	Red Hill Ave	AC	E	29	1,037	40	41,480	11/8/21	76	6 in Cold Mill & Overlay in Secure area	8/1/13
Fischer	11871	Fischer Ave	Red Hill Ave	Airway Ave	AC	E	29	1,037	40	41,480	11/8/21	81	6 in Cold Mill & Overlay in Secure area	8/1/13
Flamingo	7360	Flamingo Dr	Sandpiper Dr	Pelican Pl	AC	E	11	1,700	37	62,900	10/4/21	92	Complete Reconstruction - AC	1/1/04
Flamingo	7364	Flamingo Dr	Albatros Dr	Pelican Pl	AC	E	11	704	37	26,048	10/4/21	94	New Construction - Initial	1/1/80
Florida	9200	Florida Cir	Cul-de-sac	Alaska Ave	AC	E	17	275	37	12,349	10/21/21	76	Surface Treatment - Slurry Seal	10/3/23
Flower	4050	Flower St	Newport Blvd	Santa Ana Ave	AAC	E	9	2,659	37	98,383	11/15/21	90	Overlay - AC Structural	4/15/12
Flower	4060	Flower St	Santa Ana Ave	Irvine Ave	AAC	E	9	2,620	37	96,940	11/15/21	84	Overlay - AC Structural	4/15/12
Ford	4900	Ford Rd	Harbor Blvd	Alley #40/#41	AC	E	5	866	33	28,578	11/15/21	50	New Construction - Initial	1/1/00
Fordham	6210	Fordham Dr	Wilson St	Wake Forest Rd	AC	E	24	750	37	28,305	11/23/21	75	Surface Treatment - Slurry Seal	2/1/06
Fordham	6220	Fordham Dr	Wake Forest Rd	Fair Dr	AC	E	24	1,830	37	67,710	11/23/21	80	Surface Treatment - Slurry Seal	2/1/06
Fordham	6230	Fordham Dr	Fair Dr	Princeton Dr	AC	E	10	1,265	37	46,805	11/23/21	70	Surface Treatment - Slurry Seal	2/1/06
Francis	10240	Francis Ln	Magellan St	Loreto Ave	AC	E	20	864	37	32,968	11/22/21	84	New Construction - Initial	1/1/00
Freemont	9970	Freemont Ln	Presidio Dr	Coronado Dr	AC	E	20	640	37	23,680	11/17/21	90	Surface Treatment - Slurry Seal	2/1/06
Fullerton	3510	Fullerton Ave	17th St	Cabrillo St	AAC	E	8	478	37	17,686	11/29/21	84	Overlay - AC Structural	4/15/12
Fullerton	3930	Fullerton Ave	18th St	19th St	AAC	E	8	1,300	33	42,900	11/19/21	83	Overlay - AC Structural	4/15/12
Fullerton	3940	Fullerton Ave	20th St	Bay St	AAC	E	3	620	36	22,320	9/17/21	52	Overlay - AC Structural	4/15/12
Fullerton	3945	Fullerton Ave	Bay St	Bouy St	AAC	E	3	220	36	5,920	9/17/21	93	Overlay - AC Structural	4/15/12

City of Costa Mesa, CA
Pavement Condition Index (PCI) Report - All Streets

Sorted by Rank, Name Order (A-Z)

BranchID	Sec ID	Name	From	To	Type	Rank	Zone	L	W	Area	Insp. Date	PCI	Work History Type	Work Date
Fullerton	3950	Fullerton Ave	19th St	20th St	AAC	E	3	1,320	33	43,560	11/19/21	83	Overlay - AC Structural	4/15/12
Fuschia	11300	Fuschia St	Dahlia Ave	Carnation Ave	AC	E	27	870	37	32,190	10/29/21	89	Surface Treatment - Slurry Seal	1/1/18
Fuschia	11380	Fuschia St	Carnation Ave	Begonia Ave	AC	E	27	230	37	8,510	10/27/21	86	Surface Treatment - Slurry Seal	1/1/18
Fuschia	11390	Fuschia St	Begonia Ave	Sunflower Ave	AAC	E	27	950	37	35,150	10/29/21	93	Overlay - AC Structural	1/8/19
Galway	9404	Galway Ln	College Ave	Killybrooke Ln	AC	E	15	370	37	13,690	11/15/21	64	Surface Treatment - Slurry Seal	4/1/16
Gannet	7430	Gannet Dr	Swan Dr	Pelican Pl	AC	E	11	890	37	32,930	10/6/21	86	Complete Reconstruction - AC	1/1/04
Garden	5440	Garden Ln	Woodland Pl	21st St	AAC	E	4	1,040	37	38,480	10/8/21	90	Overlay - AC Structural	4/1/12
Garfield	10570	Garfield Ave	Cul-de-sac	Paularino Ave	AAC	E	16	763	37	30,405	11/17/21	85	Overlay - AC Structural	10/1/15
Garlinford	9680	Garlinford St	College Ave	Killybrooke Ln	AAC	E	15	846	37	31,302	11/15/21	89	Overlay - AC Structural	3/20/16
Georgeanne	6715	Georgeanne Pl	Elden Ave	Cul-de-sac	AAC	E	25	271	37	12,201	12/6/21	97	2 in Cold Mill & Overlay	1/1/17
Georgia	9000	Georgia Pl	Cul-de-sac	Iowa St	AC	E	17	152	37	7,798	10/22/21	81	Surface Treatment - Slurry Seal	10/3/23
Geranium	11290	Geranium Ln	Poppy Cir	Begonia Ave	AC	E	27	390	37	14,430	10/29/21	83	Surface Treatment - Slurry Seal	1/1/18
Gibraltar	8290	Gibraltar Ave	Labrador Dr	Gisler Ave	AC	E	23	2,089	37	77,293	11/17/21	85	Surface Treatment - Slurry Seal	1/1/10
Ginger	8680	Ginger Ave	Wintergreen Pl	Caraway Dr	AAC	E	23	400	37	14,800	11/15/21	94	Surface Treatment - Slurry Seal	1/1/10
Gisler	9690	Gisler Ave	Harbor Blvd	College Ave	AAC	E	15	812	36	29,132	11/8/21	79	Overlay - AC Structural	3/20/16
Gisler	9700	Gisler Ave	College Ave	1000' E'ly	AAC	E	15	1,005	22	24,236	11/5/21	74	Overlay - AC Structural	3/20/16
Gisler	9704	Gisler Ave	1000' e/o College Ave	E'ly end	AAC	E	15	735	22	15,135	11/5/21	55	Overlay - AC Structural	3/1/09
Glen	4520	Glen Cir	Cul-de-sac	Canyon Dr	AC	E	1	270	37	12,164	12/29/21	25	Surface Treatment - Slurry Seal	9/1/09
Gleneagles	4430	Gleneagles Terr	Cul-de-sac	Valley Rd	AC	E	1	1,060	37	41,394	11/16/21	78	New Construction - Initial	1/1/00
Goldeneye	7390	Goldeneye Pl	Sandpiper Dr	Mallard Dr	AAC	E	11	780	37	28,860	10/6/21	85	Overlay - AC Structural	10/1/15
Goldenrod	11350	Goldenrod Dr	Plumeria Pl	Begonia Ave	AC	E	27	840	37	31,080	10/29/21	90	Surface Treatment - Slurry Seal	1/1/18
GolfCourse	7530	Golf Course Dr	Tanager Dr	Mesa Verde Dr E	AC	E	11	1,200	16	18,600	10/6/21	80	New Construction - Initial	1/1/00
GolfCourse	7531	Golf Course Dr	Mesa Verde Dr E	Tanager Dr	AAC	E	11	1,200	16	18,600	10/6/21	78	Overlay - AC Structural	10/1/15
Governor	5670	Governor St	State Ave	Placentia Ave	AC	E	18	2,460	33	81,180	11/9/21	63	Surface Treatment - Slurry Seal	10/1/00
Governor	5940	Governor St	Pomona Ave	Puente Ave	AAC	E	19	550	37	20,350	11/9/21	90	Overlay - AC Structural	7/1/03
Grace	10390	Grace Ln	Cul-de-sac	Baker St	AAC	E	20	660	37	26,594	11/17/21	87	Overlay - AC Structural	12/1/08
GrandHaven	11640	Grand Haven Cir	Ludington St	Cul-de-sac	AAC	E	12	222	37	10,388	11/23/21	91	Overlay - AC Structural	3/20/16
Grant	10590	Grant Ave	Baker St	Cul-de-sac	AAC	E	16	749	37	29,887	11/17/21	81	Overlay - AC Structural	10/1/15
Green	9480	Green St	Watson Ave	N' End	AC	E	15	120	37	4,440	11/15/21	47	Surface Treatment - Slurry Seal	3/20/16
Greenbriar	7240	Greenbriar Ln	Princeton Dr	Oxford Ln	AC	E	10	850	37	31,450	11/10/21	80	Surface Treatment - Slurry Seal	2/1/06
Greenbrook	11430	Greenbrook Dr	South Coast Dr	Dahlia Ave	AAC	E	27	376	37	13,912	10/27/21	97	2 in Cold Mill & Overlay	1/1/18
Grove	4340	Grove Pl	Cul-de-sac	Republic Ave	AAC	E	1	1,007	33	35,405	11/16/21	89	Overlay - AC Structural	3/20/16
Haiti	8810	Haiti Cir	Bahama Pl	Cul-de-sac	AC	E	22	251	37	11,461	11/16/21	67	Surface Treatment - Slurry Seal	1/1/10
Hamilton	4620	Hamilton St	Placentia Ave	Pomona Ave	AC	E	2	1,320	37	48,840	11/12/21	95	Surface Treatment - Slurry Seal	12/1/19
Hamilton	4623	Hamilton St	Pomona Ave	Charle St	AC	E	2	2,200	37	81,400	11/12/21	97	Overlay-Rubber Hot Mix	1/1/21
Hamilton	4629	Hamilton St	Charle St	Harbor Blvd	AAC	E	2	460	37	17,020	11/12/21	97	Overlay-Rubber Hot Mix	1/1/21
Hamilton	4630	Hamilton St	Harbor Blvd	Thurin St	AC	E	5	1,540	37	56,980	11/12/21	95	Surface Treatment - Slurry Seal	12/1/19
Hamilton	4634	Hamilton St	Thurin St	Cul-de-sac	AAC	E	5	1,540	37	59,154	11/12/21	95	Surface Treatment - Slurry Seal	12/1/19
Hanover	6240	Hanover Dr	Princeton Dr	Cul-de-sac	AC	E	10	2,058	37	78,320	11/10/21	77	6 in Cold Mill & Overlay in Secure area	2/1/12
HarborGtwN	9780	Harbor Gateway North	Scenic Ave	Mac Arthur Blvd	AC	E	30	900	37	33,300	10/21/21	75	New Construction - Initial	1/1/00
HarborGtwS	9800	Harbor Gateway South	Sunflower Ave	Scenic Dr	AC	E	30	1,328	37	49,136	10/21/21	74	New Construction - Initial	1/1/00
Harding	10600	Harding Way	Cul-de-sac	Cul-de-sac	AAC	E	16	678	37	29,434	11/17/21	55	Overlay - AC Structural	10/1/15
Harla	7640	Harla Ave	Cul-de-sac	Mesa Verde Dr E	AAC	E	11	600	37	24,374	10/18/21	74	Overlay - AC Structural	10/1/15
Hartford	10900	Hartford Way	Jefferson Ave	Cul-de-sac	AAC	E	16	292	37	13,987	10/19/21	78	Overlay - AC Structural	10/1/15
Hawaii	9170	Hawaii Cir	California St	Cul-de-sac	AC	E	17	327	37	14,273	10/21/21	77	Surface Treatment - Slurry Seal	10/3/23
Hayes	10810	Hayes Ave	Paularino Ave	Springfield St	AAC	E	16	520	37	19,240	10/19/21	80	Overlay - AC Structural	10/1/15
HelenaCir	10640	Helena Cir	Cul-de-sac	Cul-de-sac	AAC	E	16	560	37	24,793	10/19/21	83	Overlay - AC Structural	10/1/15
HelenaPl	10630	Helena Pl	Helena Cir	Paularino Ave	AAC	E	16	264	37	9,768	10/19/21	86	Overlay - AC Structural	10/1/15
Hickory	8360	Hickory Pl	Ponderosa Stq	Cul-de-sac	AC	E	21	262	37	11,868	11/16/21	92	Surface Treatment - Slurry Seal	1/1/10
Hill	6850	Hill Pl	24th Pl	Cul-de-sac	AAC	E	26	459	34	17,780	10/5/21	97	2 in Cold Mill & Overlay	1/8/19
Howard	9770	Howard Way	Cul-de-sac	Scenic Dr	AC	E	30	560	37	22,894	10/21/21	92	New Construction - Initial	1/1/00
Hudson	11550	Hudson Ave	Canadian Dr	Yellowstone Dr	AAC	E	31	826	37	30,562	10/29/21	68	Overlay - AC Structural	10/1/15
Hummingbrd	7580	Hummingbird Dr	Bunting Cir	Tanager Dr	AC	E	11	1,840	37	68,080	10/6/21	74	Overlay - AC Structural	10/1/15
Idaho Ln	9280	Idaho Ln	Cul-de-sac	Missouri St	AC	E	17	365	37	15,679	10/21/21	79	Surface Treatment - Slurry Seal	10/3/23
Idaho Pl	9080	Idaho Pl	Cul-de-sac	California St	AC	E	17	602	37	24,448	10/21/21	76	Surface Treatment - Slurry Seal	10/3/23
Illinois	8960	Illinois St	Indiana Ave	Washington Ave	AAC	E	17	365	37	14,499	3/3/22	100	Overlay - AC Structural	3/3/22
Indiana	8970	Indiana Ave	Illinois St	Iowa St	AAC	E	17	734	37	28,178	3/3/22	100	Overlay - AC Structural	3/3/22

**City of Costa Mesa, CA
Pavement Condition Index (PCI) Report - All Streets**

Sorted by Rank, Name Order (A-Z)

BranchID	Sec ID	Name	From	To	Type	Rank	Zone	L	W	Area	Insp. Date	PCI	Work History Type	Work Date
Industrial	2010	Industrial Way	Superior Ave	Newport Blvd S/B	AAC	E	8	800	36	28,800	12/6/21	74	Overlay - AC Structural	10/1/15
Inroz	7730	Inroz Dr	Baltra Pl	Lemnos Dr	AC	E	22	260	37	9,620	10/15/21	69	Surface Treatment - Slurry Seal	1/1/10
Iowa	8860	Iowa St	Gisler Ave (West end)	California St	AAC	E	17	2,180	37	80,660	3/3/22	100	Overlay - AC Structural	3/3/22
Iowa	8870	Iowa St	California St	Arizona Ln	AAC	E	17	340	37	12,580	3/3/22	100	Overlay - AC Structural	3/3/22
Iowa	8880	Iowa St	Arizona Ln	Colorado Ln	AAC	E	17	1,400	37	51,800	3/3/22	100	Overlay - AC Structural	3/3/22
Iowa	8890	Iowa St	Colorado Ln	Gisler Ave (East end)	AAC	E	17	2,730	37	101,010	3/3/22	100	Overlay - AC Structural	3/3/22
Iris	5610	Iris Pl	Lilac Ln	Cul-de-sac	AAC	E	3	244	37	11,202	12/28/21	92	Overlay - AC Structural	3/20/16
Jacaranda	8430	Jacaranda Ave	Cul-de-sac	Myrtlewood St	AC	E	21	1,387	37	54,670	10/15/21	86	Surface Treatment - Slurry Seal	1/1/10
Jamaica	8170	Jamaica Rd	Country Club Dr	Cul-de-sac	AC	E	22	600	37	22,200	10/26/21	64	Surface Treatment - Slurry Seal	1/1/10
Jamaica	8175	Jamaica Rd	Madeira Ave	Country Club Dr	AC	E	23	280	37	10,360	11/16/21	85	Surface Treatment - Slurry Seal	1/1/10
James	3150	James St	Wallace Ave	Pomona Ave	AC	E	7	650	37	24,050	11/15/21	99	Surface Treatment - Slurry Seal	6/1/21
Jasmine	11450	Jasmine Cir	Larkspur St	Cul-de-sac	AC	E	27	440	37	18,454	10/27/21	87	Surface Treatment - Slurry Seal	1/1/18
Java	8080	Java Rd	Tahiti Dr	Mesa Verde Dr	AC	E	21	1,053	37	38,920	11/11/21	82	Surface Treatment - Slurry Seal	1/1/10
Java	8090	Java Rd	Mesa Verde Dr	Tahiti Dr	AAC	E	22	1,280	37	47,360	11/11/21	93	Surface Treatment - Slurry Seal	1/1/10
Jeanette	6660	Jeanette Pl	Cul-de-sac	Cecil Pl	AAC	E	25	118	34	6,570	10/7/21	97	2 in Cold Mill & Overlay	1/8/19
Jefferson	10890	Jefferson Ave	Cheyenne St	Concord st	AAC	E	16	698	37	26,355	10/19/21	82	Overlay - AC Structural	10/1/15
Jeffrey	11470	Jeffrey Dr	Baker St	Paularino Ave	AC	E	13	960	37	35,520	10/29/21	74	Surface Treatment - Slurry Seal	9/1/09
Jennifer	11480	Jennifer Ln	Jeffrey Dr	Cul-de-sac	AC	E	13	290	37	12,904	10/29/21	85	Surface Treatment - Slurry Seal	9/1/09
Joann	5710	Joann St	Republic Ave	Placentia Ave	AC	E	18	2,140	37	79,180	11/9/21	65	Surface Treatment - Slurry Seal	10/6/15
Joann	5720	Joann St	Placentia Ave	Miner St	AC	E	19	3,160	37	116,920	11/9/21	88	Complete Reconstruction - AC	3/1/03
Joann	6300	Joann St	Fordham Dr	Columbia Dr	AC	E	24	1,452	37	53,942	11/23/21	62	Surface Treatment - Slurry Seal	2/1/06
Johnson	10800	Johnson Ave	Paularino Ave	Cheyenne St	AAC	E	16	800	37	29,600	10/19/21	81	Overlay - AC Structural	10/1/15
Junipero	9880	Junipero Dr	Arlington Dr	Presidio Dr	AC	E	20	1,119	60	67,140	11/22/21	70	New Construction - Initial	1/1/00
Junipero	9890	Junipero Dr	Presidio Dr	Sutter Way	AAC	E	20	1,730	37	27,010	10/19/21	72	Overlay - AC Structural	9/15/15
Junipero	9894	Junipero Dr	Sutter Way	La Salle Ave	AC	E	20	1,000	37	37,000	10/19/21	77	New Construction - Initial	1/1/00
Kalmus	11850	Kalmus Dr	Airway Ave	Red Hill Ave	AC	E	29	645	40	27,150	11/8/21	80	6 in Cold Mill & Overlay in Secure area	8/1/13
Kalmus	11851	Kalmus Dr	Red Hill Ave	Pullman St	AC	E	29	1,615	60	101,768	11/8/21	68	6 in Cold Mill & Overlay in Secure area	8/1/13
Kauai	7930	Kauai Dr	Lanai Dr	Club House Rd	AC	E	22	440	37	16,280	11/11/21	100	Surface Treatment - Slurry Seal	6/1/21
Kentucky	8990	Kentucky Pl	Cul-de-sac	Indiana Ave	AAC	E	17	163	37	8,205	3/3/22	100	Overlay - AC Structural	3/3/22
Kenwood	3180	Kenwood Pl	Shalimar Dr	18th St	AC	E	7	500	37	18,500	11/15/21	98	Surface Treatment - Slurry Seal	3/15/22
Kerry	9640	Kerry Ln	Killarney Ln	Londonderry St	AC	E	15	730	37	27,210	11/15/21	60	Surface Treatment - Slurry Seal	3/20/16
Killarney	9630	Killarney Ln	Londonderry St	Kerry Ln	AC	E	15	594	37	21,978	11/15/21	72	Surface Treatment - Slurry Seal	3/20/16
Killdeer	7450	Killdeer Cir	Gannet Dr	Cul-de-sac	AC	E	11	460	37	19,194	10/6/21	90	Complete Reconstruction - AC	1/1/04
Killybrk	9400	Killybrooke Ln	Baker St	Garlindorf St	AAC	E	15	2,470	37	90,890	11/15/21	100	Overlay - AC Structural	1/1/21
Kinglet	7540	Kinglet Ct	Tanager Dr (West)	Tanager Dr (East)	AAC	E	11	1,515	37	56,273	10/18/21	84	Overlay - AC Structural	10/1/15
Klondike	10930	Klondike Ave	Yukon Ave	Peace Pl	AC	E	13	655	37	24,235	11/1/21	100	Surface Treatment - Slurry Seal	3/15/22
Knowell	4770	Knowell Pl	Meyer Pl	Maple Ave	AC	E	2	870	37	32,190	11/12/21	89	Surface Treatment - Slurry Seal	12/1/19
KnoxPl	2150	Knox Pl	Orange Ave	Santa Ana Ave	AAC	E	8	1,320	37	48,840	12/15/21	78	Overlay - AC Structural	7/1/12
KnoxSt	2120	Knox St	Orange Ave	Santa Ana Ave	AAC	E	8	1,320	37	48,840	11/19/21	82	Overlay - AC Structural	7/1/12
Kornat	7660	Kornat Dr	Europa Dr	Boa Vista Dr	AC	E	22	1,050	37	39,350	10/25/21	86	Surface Treatment - Slurry Seal	1/1/10
La Perle	2180	La Perle Ln/Pl	Tustin Ave (Southern)	Tustin Ave (Northern)	AAC	E	9	1,245	33	41,085	11/19/21	85	Overlay - AC Structural	7/1/12
La Salle	10190	La Salle Ave	Coronado Dr	Mission Dr	AAC	E	20	1,235	36	60,650	11/22/21	87	Overlay - AC Structural	9/15/15
Labrador	8220	Labrador Dr	Baker St	Bermuda Dr	AC	E	23	1,950	37	72,150	11/16/21	76	Surface Treatment - Slurry Seal	1/1/10
Lanai	7920	Lanai Dr	W'ly end	Club House Dr	AC	E	22	560	37	20,720	11/11/21	68	Surface Treatment - Slurry Seal	1/1/10
Lansing	10830	Lansing Ln	Hayes Ave	Cheyenne St	AAC	E	16	819	37	30,303	10/19/21	80	Overlay - AC Structural	10/1/15
Lantana	11370	Lantana Ln	Carnation Ave	Begonia Ave	AC	E	27	255	37	9,435	10/29/21	95	Surface Treatment - Slurry Seal	1/1/18
Larkspur	11440	Larkspur St	Dahlia Ave	Carnation Ave	AC	E	27	747	33	24,651	10/27/21	87	Surface Treatment - Slurry Seal	1/1/18
Laurie	5350	Laurie Ln	Cul-de-sac	Bay St	AAC	E	3	300	37	13,274	12/28/21	84	Overlay - AC Structural	4/15/12
Lavender	11270	Lavender Ln	Begonia Ave	Poppy Cir	AC	E	27	420	37	15,540	10/29/21	87	Surface Treatment - Slurry Seal	1/1/18
Lear	11840	Lear Ave	Red Hill Ave	Airway Ave	AC	E	29	550	40	22,000	9/16/21	78	6 in Cold Mill & Overlay in Secure area	8/1/13
Lehigh	7150	Lehigh Pl	Cul-de-sac	Bucknell Rd	AAC	E	10	360	37	15,494	11/10/21	69	Overlay - AC Structural	10/1/05
Lemnos	7740	Lemnos Dr	Europa Dr	Chios Rd	AC	E	22	920	37	34,540	10/15/21	77	Surface Treatment - Slurry Seal	1/1/10
Lemon	8350	Lemon St	Elm Ave	Ponderosa St	AAC	E	21	360	33	11,880	11/16/21	85	Surface Treatment - Slurry Seal	1/1/10
LenwoodCir	2740	Lenwood Cir	Aliso Ave	Cul-de-sac	AAC	E	9	226	33	9,632	10/15/21	82	Overlay - AC Structural	4/15/12
LenwoodDr	2730	Lenwood Dr	Tustin Ave	Aliso Dr	AAC	E	9	658	37	24,346	10/15/21	76	Overlay - AC Structural	4/15/12
Liard	10950	Liard Pl	Yukon Ave	Cul-de-sac	AC	E	13	654	37	26,372	11/1/21	99	Surface Treatment - Slurry Seal	6/1/21
Lilac	5590	Lilac Ln	Aster Pl	Santa Ana Ave	AAC	E	3	530	37	19,610	12/28/21	93	Overlay - AC Structural	3/20/16

**City of Costa Mesa, CA
Pavement Condition Index (PCI) Report - All Streets**

Sorted by Rank, Name Order (A-Z)

BranchID	Sec ID	Name	From	To	Type	Rank	Zone	L	W	Area	Insp. Date	PCI	Work History Type	Work Date
Lillian	7020	Lillian Pl	Orange Ave	Fairway Dr	AAC	E	26	530	37	19,610	10/5/21	96	2 in Cold Mill & Overlay	1/8/19
Limerick	9600	Limerick Ln	Stonefield St	Londonderry St	AC	E	15	580	37	21,460	11/15/21	91	Surface Treatment - Slurry Seal	3/20/16
Lincoln	10880	Lincoln Way	Cheyenne Ave	Cul-de-sac	AAC	E	16	470	37	19,648	10/19/21	75	Overlay - AC Structural	10/1/15
Linden	4370	Linden Pl	Cul-de-sac	Republic Ave	AC	E	1	1,284	33	44,546	11/16/21	91	Surface Treatment - Slurry Seal	3/20/16
Lisa	7070	Lisa Ln	Cul-de-sac	Elden Ave	AAC	E	26	291	37	12,941	9/30/21	95	Surface Treatment - Slurry Seal	1/1/17
LittletonC	6530	Littleton Cir	Villanova Rd	Cul-de-sac	AC	E	24	430	37	18,084	11/10/21	86	Surface Treatment - Slurry Seal	9/1/09
LittletonP	6520	Littleton Pl	Cul-de-sac	Villanova Rd	AC	E	24	343	37	14,865	1/5/22	32	Surface Treatment - Slurry Seal	9/1/09
LittletonP	7200	Littleton Pl	Cul-de-sac	Bucknell Rd	AC	E	10	282	37	12,608	11/10/21	89	Surface Treatment - Slurry Seal	2/1/06
Logan	9360	Logan Ave	College Ave	Mc Clintock Way	AAC	E	15	2,120	37	78,440	7/19/22	100	Overlay - AC Fabric	7/19/22
Loma	10250	Loma Cir	Francis Ln	Cul-de-sac	AAC	E	20	175	37	8,649	11/22/21	84	Overlay - AC Structural	2/1/06
Londondrry	9620	Londonderry St	Sharon Ln	Bray Ln	AC	E	15	1,330	37	49,710	11/15/21	55	Surface Treatment - Slurry Seal	3/20/16
Loren	9460	Loren Ln	Baker St	Belfast Ave	AC	E	15	1,552	37	57,424	11/15/21	76	Surface Treatment - Slurry Seal	3/20/16
Lorenzo	9910	Lorenzo Dr	Presido Dr	El Camino Dr	AAC	E	20	1,504	37	56,895	11/17/21	90	Overlay - AC Structural	6/1/07
Loreto	10310	Loreto Ave	Cortez St	Sonora Rd	AC	E	20	1,162	37	42,994	11/22/21	88	New Construction - Initial	1/1/00
Loyola	6500	Loyola Rd	Fairview Rd	Fair Dr	AC	E	24	1,253	37	46,213	11/10/21	71	Surface Treatment - Slurry Seal	9/1/09
Loyola	6510	Loyola Rd	Fair Dr	Bucknell Rd	AC	E	10	449	37	16,613	11/10/21	69	New Construction - Initial	1/1/00
Ludington	11610	Ludington St	Paularino Ave	Traverse Dr	AAC	E	12	1,500	37	55,500	11/23/21	70	Overlay - AC Structural	9/1/04
Lupine	11360	Lupine Cir	Cul-de-sac	Goldenrod Dr	AC	E	27	189	36	8,978	10/29/21	88	Surface Treatment - Slurry Seal	1/1/18
Mace	8580	Mace Ave	Nutmeg Pl	Caraway dr	AAC	E	23	510	37	18,870	11/15/21	98	Surface Treatment - Slurry Seal	1/1/10
Mackenzie	10970	Mackenzie Pl	Yukon Ave	Cul-de-sac	AC	E	13	713	37	28,155	11/1/21	99	Surface Treatment - Slurry Seal	6/1/21
Madagascar	8200	Madagascar St	Madeira Ave	Barbados Pl	AC	E	23	481	37	17,797	11/16/21	69	Surface Treatment - Slurry Seal	1/1/10
Madeira	8190	Madeira Ave	Ceylon Rd	Madagascar St	AC	E	23	2,136	37	81,470	11/16/21	79	Surface Treatment - Slurry Seal	1/1/10
Madison	10790	Madison Ave	Paularino Ave	Cheyenne St	AAC	E	16	800	37	29,600	10/19/21	77	Overlay - AC Structural	10/1/15
Magellan	10210	Magellan St	Cul-de-sac	Loreto Ave	AC	E	20	1,666	37	62,891	11/22/21	84	New Construction - Initial	1/1/00
Magnolia	3820	Magnolia St	W'ly end	Fullerton Ave	AAC	E	8	400	37	14,800	11/19/21	90	Overlay - AC Structural	4/15/12
Magnolia	3830	Magnolia St	Fullerton Ave	Santa Ana Ave	AAC	E	8	1,875	33	61,370	11/19/21	85	Overlay - AC Structural	4/15/12
Magnolia	3840	Magnolia St	Santa Ana Ave	Irvine Ave	AAC	E	9	2,645	37	97,865	11/19/21	79	Overlay - AC Structural	4/15/12
Mallard	7380	Mallard Dr	Mandarin Dr	Flamingo Dr	AAC	E	11	560	37	20,495	10/6/21	82	Overlay - AC Structural	5/1/05
Mandarin	7370	Mandarin Dr	Sandpiper Dr	Mallard Dr	AAC	E	11	980	37	36,260	10/6/21	84	Overlay - AC Structural	10/1/15
Manistee	11690	Manistee Dr	Paularino Ave	Pierpont Dr	AAC	E	12	1,983	37	73,371	11/23/21	93	Overlay - AC Structural	3/20/16
Maple Ave	4790	Maple Ave	19th St	Hamilton St	AC	E	2	2,650	37	98,050	11/12/21	94	Surface Treatment - Slurry Seal	12/1/19
Maple St	6120	Maple St	Wilson St	Victoria St	AC	E	19	1,316	37	48,692	11/23/21	78	Surface Treatment - Slurry Seal	10/6/15
Maple St	6130	Maple St	Wilson St	Joann St	AAC	E	19	500	37	18,500	11/23/21	69	Surface Treatment - Slurry Seal	10/6/15
Marian	5470	Marian Way	Cul-de-sac	21st St	AAC	E	3	325	37	14,199	10/8/21	89	Overlay - AC Structural	4/15/12
Marigold	11410	Marigold Cir	Dahlia Ave	Cul-de-sac	AC	E	27	563	37	23,005	10/29/21	90	Surface Treatment - Slurry Seal	1/1/18
Marquette	11650	Marquette Cir	Ludington St	Cul-de-sac	AAC	E	12	222	37	10,388	11/23/21	88	Overlay - AC Structural	3/20/20
Maryland	9230	Maryland Cir	New Hampshire Dr	Cul-de-sac	AAC	E	17	500	37	20,674	3/3/22	100	Overlay - AC Structural	3/3/22
Maui Cir	8100	Maui Cir	Cul-de-sac	Java Rd	AC	E	22	391	37	16,641	11/11/21	63	Surface Treatment - Slurry Seal	1/1/10
Maui Pl	8070	Maui Pl	Tahiti Dr	Cul-de-sac	AC	E	21	557	37	23,100	11/11/21	54	Surface Treatment - Slurry Seal	1/1/10
McClintock	9370	McClintock Way	Logan Ave	Baker St	AC	E	15	450	37	16,650	10/29/21	99	Surface Treatment - Slurry Seal	6/1/21
McCormack	9660	McCormack St	Cork Ln	Fairview Rd	AC	E	15	491	37	18,342	11/15/21	78	Surface Treatment - Slurry Seal	3/20/16
McCormick	11940	McCormick Ave	Pullman St	Airway Ave	AC	E	29	1,555	40	62,200	9/16/21	77	6 in Cold Mill & Overlay in Secure area	8/1/13
McKinley	10870	McKinley Way	Cheyenne Ave	Cul-de-sac	AAC	E	16	470	37	19,378	10/19/21	76	Overlay - AC Structural	10/1/15
Melody	5330	Melody Ln	Cul-de-sac	Fullerton Ave	AAC	E	3	380	37	16,234	9/17/21	88	Overlay - AC Structural	4/15/12
Mendoza	9920	Mendoza Dr	Lorenzo Ave	El Camino Dr	AC	E	20	1,451	37	58,090	11/22/21	81	New Construction - Initial	1/1/00
Mendoza	9924	Mendoza Dr	Mission Dr	Baker St	AC	E	20	1,010	37	37,370	11/17/21	77	Surface Treatment - Slurry Seal	2/1/06
Mendoza	9926	Mendoza Dr	El Camino Dr	Mission Dr	AC	E	20	548	36	21,005	12/15/21	90	New Construction - Initial	1/1/00
Merrill	5540	Merrill Pl	Elden Ave	Orange Ave	AC	E	3	650	37	24,050	10/7/21	76	Surface Treatment - Slurry Seal	3/20/16
Mesa	7080	Mesa Dr	Newport Blvd	Orange Ave	AAC	E	26	1,342	36	48,312	10/5/21	82	Surface Treatment - Slurry Seal	1/8/19
Mesa	7090	Mesa Dr	Orange Ave	Santa Ana Ave	AC	E	26	1,320	36	47,520	9/16/21	85	Surface Treatment - Slurry Seal	1/1/17
Meyer	4680	Meyer Pl	19th St	Hamilton St	AAC	E	2	2,634	37	97,458	10/18/21	97	Overlay - AC Structural	11/15/19
Meyer	5990	Meyer Pl	Cul-de-sac	Wilson St	AC	E	19	1,290	37	49,904	11/23/21	88	Surface Treatment - Slurry Seal	10/6/15
Meyer	6000	Meyer Pl	Wilson St	Joann St	AAC	E	19	500	37	18,500	11/23/21	75	Overlay - AC Structural	5/1/03
Michigan	9110	Michigan Ave	Cul-de-sac	Iowa St	AAC	E	17	1,300	37	50,274	3/3/22	100	Overlay - AC Structural	3/3/22
Miguel	10090	Miguel Ln	Cul-de-sac	Mission Dr	AAC	E	20	200	33	8,774	11/17/21	94	Overlay - AC Structural	8/1/07
Milbro	10440	Milbro St	Post Rd	Baker St	AC	E	20	630	37	23,310	10/22/21	75	New Construction - Initial	1/1/00
Mindanao	8130	Mindanao Dr	Pemba Dr	Cul-de-sac	AAC	E	21	670	37	26,964	11/11/21	81	Surface Treatment - Slurry Seal	1/1/10

City of Costa Mesa, CA
Pavement Condition Index (PCI) Report - All Streets

Sorted by Rank, Name Order (A-Z)

BranchID	Sec ID	Name	From	To	Type	Rank	Zone	L	W	Area	Insp. Date	PCI	Work History Type	Work Date
Miner	6140	Miner St	Cul-de-sac	Wilson St	AC	E	19	1,250	37	48,424	11/23/21	81	Surface Treatment - Slurry Seal	10/6/15
Miner	6150	Miner St	Wilson St	Joann St	AAC	E	19	500	37	18,500	11/9/21	89	Overlay - AC Structural	2/1/03
Minnesota	9050	Minnesota Ave	Gisler Ave	California St	AAC	E	17	734	37	27,158	3/3/22	100	Overlay - AC Structural	3/3/22
Minnesota	9060	Minnesota Ave	California St	Iowa St	AAC	E	17	790	37	29,230	3/3/22	100	Overlay - AC Structural	3/3/22
Minorca Dr	8300	Minorca Dr	Mesa Verde Dr	Royal Palm Dr	AC	E	21	1,584	37	58,608	11/16/21	51	Surface Treatment - Slurry Seal	1/1/10
Minorca Pl	7980	Minorca Pl	Ellesmere Ave	Cul-de-sac	AC	E	21	950	37	37,324	1/4/22	50	Surface Treatment - Slurry Seal	1/1/10
Mission	10010	Mission Dr	Monterey Ave	Mendoza Dr	AAC	E	20	1,680	37	62,160	11/17/21	93	Overlay - AC Structural	12/1/15
Mission	10015	Mission Dr	Mendoza Dr	La Salle Ave	AAC	E	20	1,300	37	48,100	11/1/21	84	Overlay - AC Structural	4/1/05
Missouri	9260	Missouri St	Minnesota Ave	Dakota Ave	AAC	E	17	796	37	29,452	10/21/21	86	Surface Treatment - Slurry Seal	10/3/23
Modjeska	5760	Modjeska Cir	Canyon Dr	Cul-de-sac	AC	E	18	241	37	11,091	1/5/22	90	Surface Treatment - Slurry Seal	9/1/09
Molokai	8280	Molokai Pl	Cul-de-sac	Gibralter Ave	AC	E	23	500	37	20,674	11/16/21	63	Surface Treatment - Slurry Seal	1/1/10
Monaco	6790	Monaco Terr	Riviera Dr	Monte Vista Ave	AC	E	26	900	33	29,700	10/7/21	69	Surface Treatment - Slurry Seal	1/1/17
Monroe	10860	Monroe Way	Cheyenne Ave	Cul-de-sac	AAC	E	16	470	37	19,762	10/19/21	75	Overlay - AC Structural	10/1/15
Monrovia	10	Monrovia Ave	n/o 16th St (City Limits)	18th St	AC	E	6	2,320	37	85,840	10/1/21	93	Surface Treatment - Slurry Seal	12/1/19
Monrovia	15	Monrovia Ave	18th St	19th St	AAC	E	6	1,335	37	49,395	10/1/21	99	Overlay - AC Structural	11/15/19
Monrovia	20	Monrovia Ave	19th St	20th St	AAC	E	1	1,330	33	43,890	12/29/21	89	Overlay - AC Structural	3/20/16
Monrovia	25	Monrovia Ave	20th St	Victoria St Frontage Road	AC	E	1	1,982	33	65,406	11/16/21	74	Surface Treatment - Slurry Seal	3/20/16
Monrovia	5880	Monrovia Ave	Wilson St	Joann St	AAC	E	18	476	37	18,428	11/9/21	85	Overlay - AC Structural	8/1/07
Montana	9040	Montana Ave	Cul-de-sac	California St	AAC	E	17	750	37	29,924	10/22/21	80	Surface Treatment - Slurry Seal	10/3/23
MonteVista	6910	Monte Vista Ave	Newport Blvd	Orange Ave	AAC	E	26	1,350	37	49,950	10/5/21	81	Surface Treatment - Slurry Seal	1/1/17
MonteVista	6920	Monte Vista Ave	Orange Ave	Santa Ana Ave	AC	E	26	1,328	37	49,136	10/5/21	62	Surface Treatment - Slurry Seal	1/1/17
MonteVista	6930	Monte Vista Ave	Santa Ana Ave	Irvine Ave	AAC	E	26	1,314	37	48,618	10/5/21	82	Overlay - AC Structural	6/26/18
Monterey	10000	Monterey Ave	Salvador St	Mission Dr	AC	E	20	920	37	34,040	11/17/21	94	2 in Cold Mill & Overlay	1/1/18
Murray	9450	Murray Ln	Baker St	Watson Ave	AC	E	15	331	37	12,247	11/15/21	84	Surface Treatment - Slurry Seal	3/20/16
Murray	9550	Murray Ln	Conway Ave	Belfast	AC	E	15	971	37	35,927	11/15/21	84	Surface Treatment - Slurry Seal	3/20/16
Myrtlewood	8440	Myrtlewood St	Jacaranda Ave	Royal Palm Dr	AC	E	21	830	37	30,710	10/15/21	88	Surface Treatment - Slurry Seal	1/1/10
Nassau	6450	Nassau Rd	College Dr	Loyola Rd	AC	E	24	1,692	37	61,531	11/10/21	85	Surface Treatment - Slurry Seal	9/1/09
National	4390	National Ave	Victoria St	Oak St	AAC	E	1	800	33	26,400	11/16/21	91	Overlay - AC Structural	3/20/16
National	4391	National Ave	Oak St	Monrovia Ave	AC	E	1	1,000	33	33,000	12/29/21	94	New Construction - Initial	2/3/14
National	4400	National Ave	Victoria Ave	Congress St	AAC	E	18	460	37	17,020	11/9/21	85	2 in overlay	8/1/11
National	4402	National Ave	Congress St	Wilson St	AAC	E	18	713	37	25,613	11/9/21	74	2 in overlay	4/1/02
NebraskaLn	9270	Nebraska Ln	Cul-de-sac	Missouri St	AC	E	17	380	37	16,234	10/21/21	87	Surface Treatment - Slurry Seal	10/3/23
NebraskaPl	9070	Nebraska Pl	Cul-de-sac	California St	AAC	E	17	629	37	25,447	10/21/21	82	Surface Treatment - Slurry Seal	10/3/23
Nevada	9160	Nevada Ave	California St	New Hampshire Dr	AAC	E	17	1,165	37	43,105	3/3/22	100	Overlay - AC Structural	3/3/22
Nevis	7800	Nevis Cir	Boa Vista Dr	Cul-de-sac	AC	E	22	518	37	21,340	10/6/21	84	Surface Treatment - Slurry Seal	1/1/10
NHampshire	9210	New Hampshire Dr	California St	Iowa St	AAC	E	17	2,370	37	87,690	10/20/21	77	Surface Treatment - Slurry Seal	10/3/23
New Jersey	8920	New Jersey St	New York Ave	Delaware Pl	AC	E	17	494	37	18,278	10/22/21	86	Surface Treatment - Slurry Seal	10/3/23
New Mexico	9010	New Mexico St	Washington Ave	Montana Ave	AAC	E	17	432	37	16,030	10/22/21	76	Surface Treatment - Slurry Seal	10/3/23
New York	8910	New York Ave	Cul-de-sac	Iowa St	AC	E	17	955	37	37,510	10/22/21	68	Surface Treatment - Slurry Seal	10/3/23
Newhall	3040	Newhall St	W'ly end	Monrovia Ave	AC	E	6	659	37	24,383	10/1/21	100	Surface Treatment - Slurry Seal	6/1/21
NewportNBF	2020	Newport Blvd N/B Frontage Road	AC	16th St	PCC	E	8	1,022	36	42,552	12/15/21	65	Complete Reconstruction - PCC	1/8/19
NewportNBF	2030	Newport Blvd N/B Frontage Road	16th St	AC	PCC	E	8	960	36	34,560	12/15/21	61	Complete Reconstruction - PCC	1/8/19
NewportNBF	2040	Newport Blvd N/B Frontage Road	PCC	17th St	AC	E		138	37	4,673	12/6/21	68	New Construction - AC	1/1/00
NewportNBF	2070	Newport Blvd N/B Frontage Road	15th St	PCC	AC	E		315	36	11,340	12/15/21	64	New Construction - AC	1/1/00
NewportSBF	2021	Newport Blvd S/B Frontage Road	16th St	Industrial Way	AC	E	7	1,200	36	43,200	12/6/21	84	Surface Treatment - Slurry Seal	10/6/15
Newton	3110	Newton Way	Placentia Ave	Cul-de-sac	AC	E	7	580	37	21,460	11/15/21	98	Surface Treatment - Slurry Seal	6/1/21
Norse	6860	Norse Ave	Santa Isabel Ave	Cul-de-sac	AC	E	25	330	29	11,744	10/5/21	89	Surface Treatment - Slurry Seal	1/1/17
Norse	6870	Norse Ave	Santa Isabel Ave	Cul-de-sac	AAC	E	26	1,068	29	33,146	10/5/21	94	2 in Cold Mill & Overlay	1/1/17
Capella N	7700	North Capella Ct	South Capella Ct	Europa Dr	AC	E	22	675	37	28,230	10/15/21	80	Surface Treatment - Slurry Seal	1/1/10
Notre Dame	6370	Notre Dame Rd	Amherst Rd	Villanova Rd	AC	E	24	852	37	33,198	11/10/21	95	Surface Treatment - Slurry Seal	3/15/22
Nutmeg	8620	Nutmeg Pl	Mace Ave	Harbor Blvd	AAC	E	23	531	36	19,116	11/15/21	89	Overlay - AC Structural	1/8/19
Oahu	8020	Oahu Pl	Palau Pl	Cul-de-sac	AC	E	21	483	37	20,045	11/16/21	74	Surface Treatment - Slurry Seal	1/1/10
Oahu	8520	Oahu Pl	Cul-de-sac	Andros St	AC	E	21	424	37	17,767	12/15/21	75	Surface Treatment - Slurry Seal	1/1/21
Oak	4360	Oak St	State St	President Pl	AAC	E	1	1,058	33	35,714	11/16/21	86	Surface Treatment - Slurry Seal	3/20/16
Oak	4362	Oak St	President Pl	Continental Ave	AAC	E	1	817	33	26,961	11/16/21	56	Surface Treatment - Slurry Seal	3/20/16
Oak	4365	Oak St	Continental Ave	Federal Ave	AAC	E	1	285	33	9,405	10/1/21	86	Overlay - AC Structural	1/1/00
Ogle Cir	2750	Ogle Cir	Cul-de-sac	Aliso Ave	AAC	E	9	400	37	16,974	10/15/21	79	Overlay - AC Structural	4/15/12

**City of Costa Mesa, CA
Pavement Condition Index (PCI) Report - All Streets**

Sorted by Rank, Name Order (A-Z)

BranchID	Sec ID	Name	From	To	Type	Rank	Zone	L	W	Area	Insp. Date	PCI	Work History Type	Work Date
Ogle St	2650	Ogle St	Orange Ave	Santa Ana Ave	AAC	E	8	1,338	37	49,506	10/15/21	84	Overlay - AC Structural	4/15/12
Ogle St	2660	Ogle St	Santa Ana Ave	Tustin Ave	AAC	E	9	1,330	37	49,210	10/15/21	84	Overlay - AC Structural	4/15/12
Ogle St	2760	Ogle St	Aliso Ave	Irvine Ave	AAC	E	9	665	37	24,605	10/15/21	87	Overlay - AC Structural	4/15/12
Ohio	8980	Ohio Pl	Indiana Ave	Cul-de-sac	AC	E	17	132	37	7,062	10/22/21	48	Surface Treatment - Slurry Seal	10/3/23
Ohms	2930	Ohms Way	Farad St	Farad St	AC	E	7	700	37	28,074	11/1/21	100	Surface Treatment - Slurry Seal	6/1/21
Olympic	11540	Olympic Ave	Canadian Dr	Yellowstone Dr	AAC	E	31	850	37	31,450	10/29/21	74	Overlay - AC Structural	10/1/15
Orange	2290	Orange Ave	15th St	16th St	AAC	E	8	1,320	36	47,520	11/19/21	84	Overlay - AC Structural	4/12/12
Orange	2300	Orange Ave	16th St	17th St	AAC	E	8	1,313	36	46,818	11/19/21	83	Overlay - AC Structural	2/1/10
Orange	2310	Orange Ave	17th St	18th St	AC	E	8	1,322	36	46,092	11/19/21	87	Complete Reconstruction - AC	1/1/10
Orange	2320	Orange Ave	18th St	Broadway	AAC	E	8	662	36	23,832	12/28/21	89	Overlay - AC Structural	4/12/12
Orange	2330	Orange Ave	Broadway	19th St	AC	E	8	628	36	23,688	10/8/21	94	Complete Reconstruction - AC	1/1/03
Orange	2340	Orange Ave	19th St	20th St	AC	E	3	1,323	36	46,628	9/17/21	78	New Construction - Initial	1/1/00
Orange	2350	Orange Ave	20th St	21st St	AC	E	3	1,318	36	46,498	9/17/21	78	New Construction - Initial	1/1/00
Orange	2360	Orange Ave	21st St	22nd St	AC	E	3	1,330	36	45,880	9/17/21	80	New Construction - Initial	1/1/00
Orange	2370	Orange Ave	22nd St	Wilson St	AAC	E	25	2,220	36	79,920	9/17/21	98	2 in Cold Mill & Overlay	1/8/19
Orange	2380	Orange Ave	Wilson St	Santa Isabel Ave	AAC	E	25	520	36	18,720	9/17/21	98	2 in Cold Mill & Overlay	1/8/19
Orange	2390	Orange Ave	Santa Isabel Ave	Del Mar Ave	AAC	E	26	2,645	36	95,220	9/17/21	97	2 in Cold Mill & Overlay	1/8/19
Orange	2400	Orange Ave	Del Mar Ave	Mesa Dr	AC	E	26	1,300	36	46,800	9/17/21	90	Surface Treatment - Slurry Seal	1/1/17
Orcas	8250	Orcas Dr	Samoa Pl	Sumatra Pl	AC	E	23	230	37	8,510	11/16/21	76	Surface Treatment - Slurry Seal	1/1/10
Oregon	9020	Oregon Ave	Cul-de-sac	California St	AAC	E	17	1,060	37	41,394	10/22/21	88	Surface Treatment - Slurry Seal	10/3/23
Oriole	7500	Oriole Dr	E'ly Boundry of Tract 6757	Tanager Dr	AAC	E	11	820	37	30,340	10/6/21	75	Overlay - AC Structural	10/1/15
Oriole	7504	Oriole Dr	Placentia Ave	E'ly Boundry of Tract 6757	AC	E	11	1,320	37	48,840	10/6/21	89	Complete Reconstruction - AC	1/1/04
Oxford	7250	Oxford Ln	Greenbriar Ln	Princeton Dr	AC	E	10	600	37	22,200	11/10/21	76	Surface Treatment - Slurry Seal	2/1/06
Pacific	4500	Pacific Ave	Victoria Pl	N'ly End	AC	E	18	2,515	36	90,540	11/9/21	71	Surface Treatment - Slurry Seal	10/6/15
Palau	8010	Palau Pl	Samar Dr	Cul-de-sac	AC	E	21	974	37	38,212	11/11/21	69	Surface Treatment - Slurry Seal	1/1/10
Palau	8530	Palau Pl	Cul-de-sac	Andros St	AC	E	21	375	37	16,049	11/16/21	81	Surface Treatment - Slurry Seal	1/1/10
Palmer	2090	Palmer St	Orange Ave	Santa Ana Ave	AAC	E	8	1,325	37	49,025	11/19/21	82	Overlay - AC Structural	7/1/12
Paloma	5320	Paloma Dr	20th St	660' N'ly	AAC	E	4	660	37	24,420	11/19/21	81	Surface Treatment - Slurry Seal	4/23/24
Pamela	5900	Pamela Ln	Cul-de-sac	Joann St	AC	E	19	440	37	16,280	11/23/21	79	Surface Treatment - Slurry Seal	4/1/03
Panay	8790	Panay Cir	Cul-de-sac	Country Club Dr	AC	E	22	242	37	10,204	11/16/21	53	Surface Treatment - Slurry Seal	1/1/10
Park Ave	3420	Park Ave	18th St	19th St	AAC	E	7	1,290	53	68,370	11/15/21	98	Overlay - AC Structural	11/15/19
ParkCenter	11770	Park Center Dr	Sunflower Ave	Town Center Dr	AAC	E	28	600	30	18,000	10/28/21	95	Overlay - AC Structural	6/1/06
ParkCenter	11771	Park Center Dr	Town Center Dr	Sunflower Ave	AAC	E	28	600	30	18,000	10/28/21	95	Overlay - AC Structural	6/1/06
Park Dr	3160	Park Dr	Pomona Ave	Crestmont Pl	AAC	E	7	790	37	29,230	11/15/21	98	Surface Treatment - Slurry Seal	6/1/21
Park Dr	3240	Park Dr	Anaheim Ave	18th St	AAC	E	7	593	33	19,569	11/15/21	98	Surface Treatment - Slurry Seal	6/1/21
Parkcrest	3310	Parkcrest Dr	Parkhill Dr	19th St	AC	E	6	700	37	25,900	10/1/21	100	Surface Treatment - Slurry Seal	6/1/21
Parkglen	3290	Parkglen Cir	Parkhill Dr	Cul-de-sac	AC	E	6	126	37	6,836	12/16/21	88	Surface Treatment - Slurry Seal	1/1/21
Parkhill	3280	Parkhill Dr	Parkview Cir	Whittier Ave	AAC	E	6	966	37	35,742	10/1/21	98	Overlay - AC Structural	1/1/21
Parkview	3270	Parkview Cir	S'ly end	Cul-de-sac	AC	E	6	509	37	21,007	10/1/21	100	Surface Treatment - Slurry Seal	6/1/21
Parkvista	3300	Parkvista Cir	Parkhill Dr	Cul-de-sac	AC	E	6	143	37	7,465	10/1/21	100	Surface Treatment - Slurry Seal	6/1/21
Parnell	9580	Parnell Pl	Loren Ln	Cul-de-sac	AC	E	15	277	37	12,423	11/15/21	71	Surface Treatment - Slurry Seal	3/20/16
Paros	7860	Paros Cir	Cul-de-sac	Stromboli Rd	AC	E	21	446	37	18,676	1/5/22	55	Surface Treatment - Slurry Seal	1/1/10
Parson	4870	Parson St	Bernard St	Bay St	AAC	E	5	1,375	37	50,875	11/15/21	98	Overlay - AC Structural	11/15/19
Parson	4930	Parson St	S'ly end	Victoria St	AC	E	5	430	37	15,910	11/11/21	92	Surface Treatment - Slurry Seal	12/1/19
Paularino	10450	Paularino Ave	Fairview Rd	Helena Pl	AAC	E	16	3,860	37	142,820	10/19/21	87	Overlay - AC Structural	10/1/15
Paularino	11580	Paularino Ave	Bear St	Bristol St	AAC	E	31	2,162	37	79,994	11/2/21	70	Overlay - AC Structural	10/1/15
Paularino	11900	Paularino Ave	Red Hill Ave	Airway Ave	AC	E	29	880	60	52,800	10/28/21	80	6 in Cold Mill & Overlay in Secure area	8/1/13
Pauline	5560	Pauline Pl	Orange Ave	Cul-de-sac	AAC	E	3	320	37	14,014	12/28/21	94	Overlay - AC Structural	3/20/16
Peace	10960	Peace Pl	Yukon Ave	Klondike Ave	AC	E	13	600	37	22,200	11/1/21	98	Surface Treatment - Slurry Seal	6/1/21
Pelican	7460	Pelican Pl	Albatross Dr	Flamingo Ave	AC	E	11	970	37	35,890	10/4/21	91	Complete Reconstruction - AC	8/1/04
Pemba	8040	Pemba Dr	Samar Dr	Ceylon Dr	AC	E	21	1,448	37	54,137	1/5/22	53	Surface Treatment - Slurry Seal	1/1/10
PepperTree	8400	Pepper Tree Ln	Royal Palm Dr	Royal Palm Dr	AC	E	21	1,361	37	50,357	11/16/21	52	Surface Treatment - Slurry Seal	1/1/10
Peterson	9300	Peterson Pl	Harbor Blvd	Adams St	AC	E	10	1,346	37	49,802	11/9/21	43	New Construction - Initial	1/1/00
Phalarope	7400	Phalarope Ct	Swan Dr	Swan Dr	AAC	E	11	1,450	37	53,650	11/23/21	81	Overlay - AC Structural	10/1/15
Pierce	10840	Pierce Ave	Cheyenne Ave	Concord St	AAC	E	16	698	36	27,082	10/19/21	72	Overlay - AC Structural	10/1/15
Pierpont	11660	Pierpont Dr	Ludington St	Sturgeon Dr	AAC	E	12	1,787	37	66,119	11/23/21	87	Overlay - AC Structural	3/20/16
Pine	4320	Pine Pl	Federal Ave	Cul-de-sac	AAC	E	1	200	27	7,574	11/16/21	82	Overlay - AC Structural	1/1/10

City of Costa Mesa, CA
Pavement Condition Index (PCI) Report - All Streets

Sorted by Rank, Name Order (A-Z)

BranchID	Sec ID	Name	From	To	Type	Rank	Zone	L	W	Area	Insp. Date	PCI	Work History Type	Work Date
Pinecreek	9320	Pinecreek Dr	Adams Ave	Village Way	AC	E	15	990	37	36,630	10/29/21	99	2 in Cold Mill & Overlay	1/1/18
Pitcairn	7830	Pitcairn Dr	Cul-de-sac	Corvo Pl	AC	E	21	1,795	37	66,415	10/25/21	79	Surface Treatment - Slurry Seal	1/1/10
Platte	11500	Platte Dr	Paularino Ave	Roanoke Ln	AAC	E	31	950	37	35,150	10/29/21	85	Overlay - AC Structural	10/1/15
Plum	4310	Plum Pl	Federal Ave	Cul-de-sac	AAC	E	1	200	27	7,574	11/16/21	72	Overlay - AC Structural	9/14/10
Plumer	3400	Plumer St	Pomona Ave	Anaheim Ave	AAC	E	7	1,320	33	43,560	11/15/21	99	Surface Treatment - Slurry Seal	6/1/21
Plumer	3410	Plumer St	W'ly end	Park Ave	AAC	E	7	232	37	8,584	11/15/21	99	Overlay - AC Structural	1/1/21
Plumeria	11340	Plumeria Pl	Begonia Ave	Goldenrod Dr	AC	E	27	540	37	19,980	10/29/21	90	Surface Treatment - Slurry Seal	1/1/18
Pomona	30	Pomona Ave	16th St	18th St	AAC	E	7	2,635	36	94,860	9/30/21	99	2 in Cold Mill & Overlay	1/1/17
Pomona	40	Pomona Ave	18th St	19th St	AAC	E	7	1,313	36	47,268	9/30/21	100	2 in Cold Mill & Overlay	12/1/18
Pomona	50	Pomona Ave	19th St	Victoria St	AAC	E	2	3,300	36	118,800	9/30/21	99	Overlay - AC Structural	11/15/19
Pomona	60	Pomona Ave	Victoria St	Wilson St	AC	E	19	1,330	36	47,880	9/30/21	98	Surface Treatment - Slurry Seal	12/1/19
Pomona	6010	Pomona Ave	Wilson St	Joann St	AAC	E	19	535	37	19,795	11/23/21	87	Overlay - AC Structural	5/1/03
Ponderosa	8310	Ponderosa St	Andros St	Royal Palm Dr	AC	E	21	1,067	37	39,479	11/16/21	56	Surface Treatment - Slurry Seal	1/1/10
Ponderosa	8320	Ponderosa St	Royal Palm Dr	Harbor Blvd	AC	E	21	790	37	29,230	11/16/21	76	Surface Treatment - Slurry Seal	1/1/10
Poppy	11280	Poppy Cir	Lavender Ln	Geranium St	AC	E	27	350	37	15,125	10/29/21	82	Surface Treatment - Slurry Seal	1/1/18
Portola	10220	Portola Dr	Loreto Ave	Drake Ave	AAC	E	20	1,140	37	43,680	11/22/21	89	Overlay - AC Structural	1/1/10
Post	10410	Post Rd	Babb St	Milbro St	AAC	E	20	780	37	28,860	10/22/21	86	Overlay - AC Structural	1/1/10
President	4380	President Pl	Cul-de-sac	Oak St	AAC	E	1	661	33	23,987	11/16/21	89	Overlay - AC Structural	3/20/16
President	4580	President Pl	Cul-de-sac	Victoria St Frontage Road	AC	E	1	590	33	21,644	11/16/21	92	Surface Treatment - Slurry Seal	3/20/16
Presidio	9840	Presidio Dr	Lorenzo Ave	Junipero Dr	AAC	E	20	2,460	37	91,020	11/22/21	81	Overlay - AC Structural	3/1/07
Presidio	9850	Presidio Dr	Junipero Dr	Newport Blvd	AAC	E	20	1,435	37	53,095	11/22/21	82	Overlay - AC Structural	7/1/06
PresidioSq	9860	Presidio Sq	Presidio Dr	S'ly end	AC	E	20	150	37	5,550	11/22/21	39	New Construction - Initial	1/1/00
PresidioSq	9865	Presidio Sq	Presidio Sq West	Presidio Sq East	AC	E		928	60	55,680	11/22/21	61	New Construction - AC	1/1/80
PresidioSq	9870	Presidio Sq	S'ly end	Presidio Dr	AAC	E	20	150	37	5,550	12/29/21	64	Overlay - AC Structural	12/1/15
Primrose	8420	Primrose St	Jacaranda Ave	Royal Palm Dr	AC	E	21	769	37	28,326	10/15/21	67	Surface Treatment - Slurry Seal	1/1/10
Princeton	7210	Princeton Dr	Harbor Blvd	Oxford Ln	AC	E	10	1,000	37	37,000	11/10/21	47	Surface Treatment - Slurry Seal	12/1/00
Princeton	7220	Princeton Dr	Oxford Ln	Fairview Rd	AAC	E	10	2,740	37	101,380	11/10/21	80	2 in overlay	6/1/00
Prospect	10940	Prospect Pl	Klondike Ave	Cul-de-sac	AC	E	13	300	37	11,100	11/1/21	99	Surface Treatment - Slurry Seal	6/1/21
Puente	5950	Puente Ave	Cul-de-sac	Senate St	AAC	E	19	770	37	30,664	11/9/21	62	Overlay - AC Structural	5/1/03
Pullman	11860	Pullman Ave	Kalmus Rd	420' S/O Briggs Ave	AC	E	29	2,011	55	109,600	11/8/21	72	6 in Cold Mill & Overlay in Secure area	8/1/13
Pullman	11865	Pullman Ave	420' S/O Briggs Ave	Baker St	AC	E	29	887	55	48,342	11/8/21	93	6 in Cold Mill & Overlay in Secure area	8/1/13
Pullman	11920	Pullman Ave	Paularino Ave	Red Hill Ave	AAC	E	29	2,300	60	138,920	9/16/21	78	6 in Cold Mill & Overlay in Secure area	8/1/13
Purdue	6540	Purdue Dr	Villanova Rd	Cul-de-sac	AC	E	24	400	37	16,974	11/10/21	100	Surface Treatment - Slurry Seal	6/1/21
Ralcam	4950	Ralcam Pl	Cul-de-sac	Thurin St	AC	E	5	545	37	22,339	11/11/21	93	Surface Treatment - Slurry Seal	12/1/19
Raleigh	4650	Raleigh Ave	Hamilton St	Cul-de-sac	AAC	E	2	599	37	24,337	11/12/21	95	Overlay - AC Structural	11/15/19
Raleigh	5930	Raleigh Ave	Cul-de-sac	Wilson St	AC	E	19	1,280	37	49,534	11/9/21	76	Complete Reconstruction - AC	2/1/06
RamonaPl	2160	Ramona Pl	Santa Ana Ave	Cul-de-sac	AAC	E	9	534	37	21,932	11/19/21	88	Overlay - AC Structural	7/1/12
RamonaWy	2190	Ramona Way	Cul-de-sac	Tustin Ave	AAC	E	9	560	33	20,654	11/19/21	84	Overlay - AC Structural	4/12/12
Randolph	10360	Randolph Ave	E'ly end	Bristol St	AC	E	13	649	37	23,763	11/22/21	61	Surface Treatment - Slurry Seal	1/1/00
Randolph	10370	Randolph Ave	Bristol St	Baker St	AC	E	13	1,230	60	73,800	11/1/21	50	Surface Treatment - Slurry Seal	12/6/22
Randolph	11490	Randolph Ave	Baker St	Cul-de-sac	AAC	E	13	1,070	37	39,590	11/1/21	89	Overlay - AC Structural	12/1/08
Raymond	3610	Raymond Ave	17th St	N'ly end	AAC	E	9	650	25	15,750	11/29/21	66	Overlay - AC Structural	4/1/12
Raymond	4120	Raymond Ave	Magnolia St	19th St	AAC	E	9	996	37	36,852	11/19/21	78	Overlay - AC Structural	4/1/12
Raymond	4130	Raymond Ave	19th St	20th St	AAC	E	4	1,300	37	48,100	11/19/21	83	Overlay - AC Structural	4/1/12
Redding	11080	Redding Ave	Visalia Dr	San Leandro Ln	AC	E	14	873	37	32,301	10/27/21	85	Surface Treatment - Slurry Seal	1/1/18
Redlands	2220	Redlands Pl	Cul-de-sac	16th St	AAC	E	9	200	33	8,774	11/19/21	92	Surface Treatment - Slurry Seal	9/15/15
Redwing	7600	Redwing Cir	Hummingbird Dr	Cul-de-sac	AAC	E	11	260	37	11,794	10/6/21	78	Overlay - AC Structural	10/1/15
Redwood	8470	Redwood Ave	Cul-de-sac	Myrtlewood St	AAC	E	21	1,285	37	49,719	12/31/21	100	Overlay - AC Structural	12/31/21
Regis	10070	Regis Ln	Cul-de-sac	Mission Dr	AAC	E	20	200	33	8,774	11/17/21	94	Overlay - AC Structural	4/28/11
Republic	4240	Republic Ave	Arbor St	Dogwood St	AC	E	1	518	33	19,122	11/9/21	91	Overlay - AC Structural	2/28/11
Republic	4330	Republic Ave	Cul-de-sac	Oak St	AAC	E	1	1,200	33	41,774	11/16/21	94	Overlay - AC Structural	3/20/16
Republic	4570	Republic Ave	Union Ave	Victoria St Frontage Road	AC	E	1	500	33	16,500	11/16/21	85	New Construction - Initial	1/1/00
Republic	5690	Republic Ave	Senate St	Wilson St	AAC	E	18	500	37	18,500	11/9/21	84	Overlay - AC Structural	9/1/10
Republic	5700	Republic Ave	Wilson St	Joann St	AAC	E	18	500	37	18,500	12/15/21	82	Overlay - AC Structural	1/1/10
Rhode Isl	9240	Rhode Island Cir	New Hampshire Dr	Cul-de-sac	AAC	E	17	121	37	6,651	3/3/22	100	Overlay - AC Structural	3/3/22
Rhodes	7810	Rhodes Dr	Mesa Verde Dr	Stromboli Rd	AC	E	21	680	37	25,160	11/11/21	100	Surface Treatment - Slurry Seal	6/1/21
Ridgecrest	4480	Ridgecrest Cir	Valley Rd	Cul-de-sac	AC	E	1	271	37	12,201	11/16/21	52	Surface Treatment - Slurry Seal	9/1/09

**City of Costa Mesa, CA
Pavement Condition Index (PCI) Report - All Streets**

Sorted by Rank, Name Order (A-Z)

BranchID	Sec ID	Name	From	To	Type	Rank	Zone	L	W	Area	Insp. Date	PCI	Work History Type	Work Date
Riverside	2210	Riverside Pl	Cul-de-sac	16th St	AAC	E	9	200	33	8,774	11/19/21	77	Overlay - AC Structural	4/12/12
Riviera	6780	Riviera Dr	Rue De Cannes	Tustin Ave	AC	E	26	910	33	30,030	10/5/21	70	Surface Treatment - Slurry Seal	1/1/17
Roanoke	11510	Roanoke Ln	Cul-de-sac	Allegheny Ave	AAC	E	31	700	37	28,074	10/29/21	71	Overlay - AC Structural	10/1/15
Robin Hood	5390	Robin Hood Ln	Cul-de-sac	Westminster Ave	AAC	E	3	349	33	13,691	11/9/21	84	Overlay - AC Structural	4/1/12
Robin Hood	5400	Robin Hood Ln	Westminster Ave	Santa Ana Ave	AAC	E	3	653	37	24,161	11/9/21	76	Overlay - AC Structural	4/1/12
Robin Hood	5410	Robin Hood Ln	Santa Ana Ave	Cul-de-sac	AAC	E	3	653	37	26,335	11/9/21	79	Overlay - AC Structural	4/1/12
Rochester	3620	Rochester St	Newport Blvd	Orange Ave	AAC	E	8	1,340	37	49,580	1/5/22	61	Overlay - AC Structural	4/1/12
Rochester	3630	Rochester St	Orange Ave	Cul-de-sac	AAC	E	8	531	28	17,042	10/8/21	81	Overlay - AC Structural	4/1/12
Rochester	3640	Rochester St	Westminster Ave	Cul-de-sac	AAC	E	8	322	33	12,800	11/29/21	80	Overlay - AC Structural	4/1/12
Rochester	3650	Rochester St	Santa Ana Ave	Tustin Ave	AAC	E	9	1,324	37	48,988	10/8/21	78	Overlay - AC Structural	4/1/12
Rogers	3710	Rogers Pl	S'ly end	18th St	AAC	E	8	300	37	11,100	11/19/21	92	Overlay - AC Structural	11/17/10
Roosevelt	10740	Roosevelt Way	Cul-de-sac	Carson St	AAC	E	16	368	37	15,992	11/17/21	75	Overlay - AC Structural	10/1/15
Rose	5620	Rose Ln	Orange Ave	Santa Ana Ave	AC	E	3	1,300	37	48,100	10/7/21	62	Surface Treatment - Slurry Seal	4/1/16
Rosemary	5100	Rosemary Pl	Cul-de-sac	20th St	AAC	E	3	600	37	24,374	11/10/21	87	Overlay - AC Structural	4/1/12
Ross	4740	Ross St	Arnold Ave	Meyer Pl	AAC	E	2	600	37	22,200	12/28/21	92	Overlay - AC Structural	6/16/15
Royal Palm	8550	Royal Palm Dr	Adams Ave	Baker St	AC	E	21	2,641	37	97,717	10/4/21	72	Surface Treatment - Slurry Seal	1/1/10
Royal Palm	8560	Royal Palm Dr	Baker St	Corsica Pl	AC	E	23	362	37	13,394	11/16/21	47	Surface Treatment - Slurry Seal	1/1/10
Royce	9410	Royce Ln	Baker St	Watson Ave	AC	E	15	953	37	35,261	11/15/21	66	Surface Treatment - Slurry Seal	4/1/16
Rue Cannes	6800	Rue De Cannes	Riviera Dr	Monte Vista Ave	AC	E	26	890	33	29,370	10/5/21	81	Surface Treatment - Slurry Seal	1/1/17
Rural Ln	5520	Rural Ln	22nd St	Rural Pl	AC	E	3	560	33	18,480	10/7/21	73	New Construction - Initial	1/1/00
Rural Pl	5530	Rural Pl	Rural Ln	22nd St	AC	E	3	750	33	24,750	10/7/21	70	New Construction - Initial	1/1/00
Rutgers	6190	Rutgers Dr	Avocado St	Wilson St	AC	E	5	668	37	24,716	11/23/21	98	Surface Treatment - Slurry Seal	12/1/19
Rutgers	6260	Rutgers Dr	Wilson St	Joann St	AC	E	24	470	36	17,190	11/23/21	89	Surface Treatment - Slurry Seal	2/1/06
Rutgers	6340	Rutgers Dr	Wake Forest Rd	Villanova Rd	AC	E	24	1,130	37	41,810	11/10/21	72	Surface Treatment - Slurry Seal	9/1/09
SaintClair	10270	Saint Clair St	Velasco Ln	Bear St	AC	E	20	1,160	37	42,920	11/22/21	83	6 in Cold Mill & Overlay in Secure area	2/1/12
SaintClair	10350	Saint Clair St	Cul-de-sac	Randolph Ave	AAC	E	13	320	60	21,374	11/1/21	83	Surface Treatment - Slurry Seal	12/6/22
Salinas	11040	Salinas Ave	Wimbledon Way	Smalley Rd	AC	E	14	1,805	37	70,291	10/27/21	72	Surface Treatment - Slurry Seal	1/1/18
Salvador	9990	Salvador St	Monterey Ave	Lorenzo Dr	AAC	E	20	1,158	37	42,846	11/17/21	89	Overlay - AC Structural	1/1/10
Samar Dr	7960	Samar Dr	Cul-de-sac	Mesa Verde Dr	AC	E	21	2,700	37	102,074	1/5/22	37	Surface Treatment - Slurry Seal	1/1/10
Samar Pl	8510	Samar Pl	Cul-de-sac	Andros St	AC	E	21	400	37	16,974	11/16/21	61	Surface Treatment - Slurry Seal	1/1/10
Samoa	8210	Samoa Pl	Cul-de-sac	Gibraltar Ave	AC	E	23	1,849	37	70,587	11/16/21	66	Surface Treatment - Slurry Seal	1/1/10
SanBrnrdrno	2230	San Bernardino Pl	Cul-de-sac	16th St	AAC	E	9	200	33	8,774	11/19/21	83	Overlay - AC Structural	4/12/12
San Carlos	9960	San Carlos Ln	De Soto Ave	Coronado Dr	AAC	E	20	795	37	30,365	11/22/21	82	Overlay - AC Structural	12/1/15
San Jose	11120	San Jose Ave	Deedee Dr	Santa Clara Cir	AC	E	14	580	36	20,725	10/27/21	68	Surface Treatment - Slurry Seal	1/1/18
San Juan	10180	San Juan Ln	Coronado Dr	El Camino Dr	AC	E	20	497	37	18,389	12/29/21	94	6 in Cold Mill & Overlay in Secure area	9/1/13
San Juan	9940	San Juan Ln	Cibola Ave	Coronado Dr	AAC	E	20	1,043	37	39,541	11/22/21	81	Overlay - AC Structural	12/1/15
SanLeandro	11060	San Leandro Ln	South Coast Dr	Redding Ln	AAC	E	27	683	37	25,271	10/27/21	95	2 in Cold Mill & Overlay	1/1/18
San Lucas	10330	San Lucas Ln	Presidio Dr	Cul-de-sac	AAC	E	20	310	37	13,644	11/22/21	100	Overlay - AC Structural	1/1/21
San Marino	11170	San Marino Cir	Santa Rosa Ave	Cul-de-sac	AAC	E	14	377	37	16,123	10/27/21	93	Surface Treatment - Slurry Seal	1/1/18
San Pablo	11200	San Pablo Cir	Cul-de-sac	Smalley Rd	AAC	E	14	423	37	17,771	10/27/21	90	Surface Treatment - Slurry Seal	1/1/18
San Rafael	11160	San Rafael Cir	Santa Rosa Ave	Cul-de-sac	AAC	E	14	360	37	15,494	10/27/21	92	Surface Treatment - Slurry Seal	1/1/18
Sanderling	7440	Sanderling Cir	Gannet Dr	Cul-de-sac	AAC	E	11	330	37	14,384	10/6/21	86	Overlay - AC Structural	10/1/15
Sandlewood	8460	Sandlewood St	Jacaranda Ave	Redwood Ave	AAC	E	21	593	37	21,941	12/31/21	100	Overlay - AC Structural	12/31/21
Sandpiper	7350	Sandpiper Dr	Swan Dr	Flamingo Dr	AAC	E	11	1,170	37	43,290	10/4/21	84	Overlay - AC Structural	10/1/15
Santa Ana	2420	Santa Ana Ave	15th St	16th St	AAC	E	8	1,321	35	46,235	12/28/21	49	Surface Treatment - Slurry Seal	9/1/22
Santa Ana	2430	Santa Ana Ave	16th St	17th St	AAC	E	8	1,320	36	47,520	12/28/21	68	Overlay - AC Structural	4/1/12
Santa Ana	2440	Santa Ana Ave	17th St	18th St	AC	E	8	1,313	36	47,268	10/8/21	87	Complete Reconstruction - AC	1/1/10
Santa Ana	2450	Santa Ana Ave	18th St	Broadway	AC	E	8	668	33	22,044	10/8/21	94	Complete Reconstruction - AC	1/1/10
Santa Ana	2460	Santa Ana Ave	Broadway	19th St	AC	E	8	660	37	24,420	12/28/21	94	Complete Reconstruction - AC	1/1/10
Santa Ana	2470	Santa Ana Ave	19th St	20th St	AC	E	3	1,250	32	40,000	9/17/21	92	Complete Reconstruction - AC	1/1/10
Santa Ana	2480	Santa Ana Ave	20th St	21st St	AC	E	3	1,290	36	46,440	9/17/21	91	Complete Reconstruction - AC	1/1/10
Santa Ana	2490	Santa Ana Ave	21st St	22nd St	AC	E	3	1,319	36	47,484	9/17/21	93	Complete Reconstruction - AC	1/1/10
Santa Ana	2500	Santa Ana Ave	22nd St	23rd St	AAC	E	25	1,317	36	47,412	9/17/21	99	Overlay-Rubber Hot Mix	1/1/21
Santa Ana	2510	Santa Ana Ave	23rd St	Santa Isabel Ave	AC	E	25	1,322	36	47,592	10/7/21	68	New Construction - Initial	1/1/00
Santa Ana	2520	Santa Ana Ave	Santa Isabel Ave	Monte Vista Ave	AC	E	26	1,324	36	47,664	9/17/21	95	Surface Treatment - Slurry Seal	1/1/17
Santa Ana	2530	Santa Ana Ave	Monte Vista Ave	Del Mar Ave	AC	E	26	1,320	36	47,520	9/17/21	96	Surface Treatment - Slurry Seal	1/1/17
SantaClara	11140	Santa Clara Cir	Salinas Ave	Cul-de-sac	AC	E	14	1,363	37	51,630	10/27/21	81	Surface Treatment - Slurry Seal	1/1/18

City of Costa Mesa, CA
Pavement Condition Index (PCI) Report - All Streets

Sorted by Rank, Name Order (A-Z)

BranchID	Sec ID	Name	From	To	Type	Rank	Zone	L	W	Area	Insp. Date	PCI	Work History Type	Work Date
Santa Cruz	11190	Santa Cruz Cir	Cul-de-sac	Smalley Rd	AAC	E	14	423	37	17,871	10/27/21	91	Surface Treatment - Slurry Seal	1/1/18
Snt Isabel	6740	Santa Isabel Ave	Newport Blvd	Orange Ave	AAC	E	26	1,320	37	48,840	9/17/21	71	Surface Treatment - Slurry Seal	1/1/17
Snt Isabel	6750	Santa Isabel Ave	Orange Ave	Santa Ana Ave	AC	E	26	1,320	37	48,840	9/17/21	58	Surface Treatment - Slurry Seal	1/1/17
Snt Isabel	6760	Santa Isabel Ave	Santa Ana Ave	Tustin Ave	AAC	E	26	1,320	37	48,840	9/17/21	98	Overlay - AC Structural	11/15/19
Santa Rosa	11150	Santa Rosa Ave	Santa Clara Cir	Smalley Rd	AAC	E	14	659	37	24,383	10/27/21	89	Surface Treatment - Slurry Seal	1/1/18
Santiago	10280	Santiago Rd	Velasco Ln	Sonora Rd	AAC	E	20	921	37	35,077	11/22/21	75	Overlay - AC Structural	9/15/15
SantoTomas	7050	Santo Tomas St	Cul-de-sac	Santa Ana Ave	AAC	E	26	687	37	27,593	9/17/21	82	Surface Treatment - Slurry Seal	1/1/17
Scenic	9750	Scenic Dr	Cadillac Ave	Hyland Ave	AC	E	30	1,076	36	38,736	10/21/21	94	Overlay-Rubber Hot Mix	11/15/19
Scenic	9760	Scenic Dr	Hyland Ave	Harbor Blvd	AC	E	30	1,891	54	102,114	10/21/21	43	New Construction - Initial	1/1/00
Scott	3260	Scott Pl	Placentia Ave	Wallace Ave	AC	E	7	657	37	24,309	10/14/21	99	Surface Treatment - Slurry Seal	6/1/21
Sea Bluff	4440	Sea Bluff Dr	Gleneagles Terr	Canyon Dr	AAC	E	1	1,154	37	42,698	11/16/21	82	Overlay - AC Structural	1/1/10
Seal	4750	Seal St	Arnold Ave	Meyer Pl	AAC	E	2	554	36	20,117	10/18/21	94	Overlay - AC Structural	6/16/15
Secretarit	11220	Secretariat Cir	Smalley Rd	Cul-de-sac	AAC	E	27	572	37	23,338	10/27/21	89	2 in Cold Mill & Overlay	1/8/19
Senate	5730	Senate St	Republic Ave	Continental Ave	AC	E	18	1,376	37	53,519	11/9/21	90	Surface Treatment - Slurry Seal	10/6/15
Senate	5970	Senate St	Pomona Ave	Puente Ave	AC	E	19	519	37	19,203	11/9/21	85	Complete Reconstruction - AC	2/1/04
Serang	8000	Serang Pl	Tabago Pl	Mesa Verde Dr	AC	E	21	1,049	37	38,813	11/11/21	75	Surface Treatment - Slurry Seal	1/1/10
Serra	9980	Serra Way	Fremont Ln	Coronado Dr	AC	E	20	590	37	21,830	11/22/21	68	Surface Treatment - Slurry Seal	2/1/06
Shalimar	3120	Shalimar Dr	Placentia Ave	Pomona Ave	AC	E	7	1,260	37	46,620	11/15/21	98	Surface Treatment - Slurry Seal	6/1/21
Shalimar	3170	Shalimar Dr	Cul-de-sac	Kenwood Pl	AC	E	7	1,260	37	48,794	11/15/21	98	Surface Treatment - Slurry Seal	6/1/21
Shamrock	9500	Shamrock Ln	Dublin St	Watson Ln	AC	E	15	518	37	19,166	11/15/21	65	Surface Treatment - Slurry Seal	4/1/16
Shannon	9408	Shannon Ln	College Ave	Watson Ln	AC	E	15	500	37	18,500	11/15/21	60	Surface Treatment - Slurry Seal	3/20/16
Shantar	7420	Shantar Dr	Adams Ave	Balearic Dr	AC	E	22	898	37	35,813	10/25/21	62	Surface Treatment - Slurry Seal	1/1/10
Sharon	9610	Sharon Ln	Stonefield St	Londonderry St	AC	E	15	576	37	21,562	11/15/21	87	Surface Treatment - Slurry Seal	3/20/16
SherwoodPl	5420	Sherwood Pl	Cul-de-sac	Westminster Ave	AAC	E	3	332	33	13,130	11/9/21	81	Overlay - AC Structural	4/1/12
SherwoodSt	5430	Sherwood St	Westminster Ave	Santa Ana Ave	AAC	E	3	658	37	24,346	11/9/21	80	Overlay - AC Structural	4/1/12
Sicily	8270	Sicily Ave	Sumatra Pl	Gisler Ave	AC	E	23	800	37	29,600	11/16/21	71	Surface Treatment - Slurry Seal	1/1/10
Sierks	5360	Sierks St	Orange Ave	Santa Ana Ave	AAC	E	3	1,315	37	48,655	11/9/21	90	Overlay - AC Structural	4/1/12
Skylark	7560	Skylark Cir	Cul-de-sac	Kinglet Ct	AAC	E	11	198	37	9,216	10/18/21	76	Overlay - AC Structural	10/1/15
Smalley	11180	Smalley Rd	Salinas Ave	Sunflower Ave	AAC	E	27	1,526	36	59,055	10/27/21	81	Surface Treatment - Slurry Seal	1/1/18
Sonora	10200	Sonora Rd	La Salle Ave	Velasco Ln	AAC	E	20	770	37	28,490	11/22/21	73	Overlay - AC Structural	9/15/15
Sonora	10202	Sonora Rd	Velasco Ln	Loreto Ave	AC	E	20	1,150	37	44,550	11/22/21	42	New Construction - Initial	1/1/00
Sonora	10204	Sonora Rd	Drake Ave	Loreto Ave	AAC	E	20	450	37	16,650	11/22/21	90	Overlay - AC Structural	6/1/09
Capella S	7690	South Capella Ct	Europa Dr	North Capella Ct	AC	E	22	740	37	30,224	10/15/21	83	Surface Treatment - Slurry Seal	10/6/10
Sparrow	7550	Sparrow Cir	Tanager Dr	Cul-de-sac	AAC	E	11	195	36	9,608	10/18/21	89	Overlay - AC Structural	10/1/15
Springfld	10820	Springfield St	Hayes Ave	Cheyenne St	AAC	E	16	600	37	23,150	10/19/21	78	Overlay - AC Structural	10/1/15
Starbird	7630	Starbird Dr	Tanager Dr	Cul-de-sac	AAC	E	11	785	37	31,219	10/6/21	78	Overlay - AC Structural	10/1/15
State	4350	State Ave	Grove Pl	Oak St	AC	E	1	560	33	18,480	11/16/21	69	Surface Treatment - Slurry Seal	3/20/16
State	5660	State Ave	Cul-de-sac	Wilson St	AAC	E	18	1,240	33	43,094	11/9/21	76	Overlay - AC Structural	9/1/05
Sterling	4660	Sterling Ave	Hamilton St	Cul-de-sac	AC	E	2	600	37	24,374	11/12/21	97	Surface Treatment - Slurry Seal	12/1/19
Sterling	4664	Sterling Ave	Alley 012 (300' w/o Pomona Ave)	Pomona Ave	AAC	E	2	308	37	11,176	11/15/21	96	Surface Treatment - Slurry Seal	12/1/19
Stonefield	9590	Stonefield St	Killybrooke Ln	Limerick Ln	AC	E	15	530	37	19,335	11/15/21	75	Surface Treatment - Slurry Seal	3/20/16
Stromboli	7850	Stromboli Rd	Pitcairn Dr	Club House Rd	AC	E	21	1,399	37	51,763	1/5/22	45	Surface Treatment - Slurry Seal	1/1/10
Sturgeon	11670	Sturgeon Dr	Ludington St	Pierpont Dr	AAC	E	12	1,700	37	62,900	11/23/21	88	Overlay - AC Structural	3/20/16
Sumatra	8260	Sumatra Pl	Orcas Dr	Gibraltar Ave	AC	E	23	1,086	37	40,182	11/16/21	78	Surface Treatment - Slurry Seal	1/1/10
Sumba	7780	Sumba Cir	Balearic Dr	Cul-de-sac	AC	E	22	240	37	11,054	10/25/21	78	Surface Treatment - Slurry Seal	1/1/10
Sunflower	775	Sunflower Ave	Cadillac Ave	Hyland Ave	AC	E	30	1,775	60	106,500	11/2/21	59	New Construction - Initial	1/1/00
Sunset	3050	Sunset Dr	W'ly end	Monrovia Ave	AC	E	6	650	37	24,050	12/29/21	94	Surface Treatment - Slurry Seal	11/1/21
Superior	2970	Superior Ave	400' n/o E. 17th St	Newport Blvd	AAC	E	7	400	37	14,800	11/15/21	97	Overlay - AC Structural	7/1/19
Superior	2972	Superior Ave	E. 17th St	400' n/o E. 17th St	AC	E	7	400	37	14,800	11/15/21	83	Complete Reconstruction - AC	11/1/08
Superior	2974	Superior Ave	Newport Blvd Entrance	18th St	AAC	E	7	800	48	38,400	1/5/22	61	Overlay - AC Structural	7/1/19
Surf	4730	Surf St	Arnold Ave	Meyer Pl	AAC	E	2	600	33	19,800	12/28/21	93	Overlay - AC Structural	6/16/15
Susan	9830	Susan St	South Coast Dr	Pavement Change	AC	E	30	493	37	18,241	11/29/21	85	New Construction - Initial	1/1/00
Susan	9831	Susan St	Sunflower Ave	South Coast Dr	AC	E	30	1,500	37	55,500	10/22/21	62	New Construction - Initial	1/1/00
Susan	9835	Susan St	Pavement Change	Sunflower Ave	AC	E	30	1,004	37	37,148	11/29/21	51	New Construction - Initial	1/1/00
Susannah	6980	Susannah Pl	Orange Ave	Cul-de-sac	AAC	E	26	292	33	11,810	9/17/21	99	2 in Cold Mill & Overlay	1/8/19
Sutner	10230	Sutner Way	Junipero Dr	Magellan St	AAC	E	20	260	37	9,620	11/22/21	85	Overlay - AC Structural	3/1/06
Suva	7770	Suva Cir	Balearic Dr	Cul-de-sac	AC	E	22	400	37	16,974	10/25/21	82	Surface Treatment - Slurry Seal	12/27/10

City of Costa Mesa, CA
Pavement Condition Index (PCI) Report - All Streets

Sorted by Rank, Name Order (A-Z)

BranchID	Sec ID	Name	From	To	Type	Rank	Zone	L	W	Area	Insp. Date	PCI	Work History Type	Work Date
Swan Cir	7340	Swan Cir	Placentia Ave	Cul-de-sac	AAC	E	11	400	37	16,974	10/4/21	90	Overlay - AC Structural	10/1/15
Swan Dr	7330	Swan Dr	Sandpiper Dr	E'ly end	AAC	E	11	2,190	37	81,030	10/4/21	83	Overlay - AC Structural	9/1/03
Swarthmore	7120	Swarthmore Ln	Cul-de-sac	Carnegie Ave	AC	E	10	390	33	15,044	11/10/21	78	Surface Treatment - Slurry Seal	9/1/09
Tabago	7990	Tabago Pl	Serang Pl	Minorca Pl	AC	E	21	700	37	25,900	11/11/21	80	Surface Treatment - Slurry Seal	1/1/10
Taft	10730	Taft Way	Cul-de-sac	Carson St	AAC	E	16	377	37	15,985	11/17/21	63	Overlay - AC Structural	10/1/15
Tahiti	8050	Tahiti Dr	Pemba Dr	Mesa Verde Dr	AC	E	21	1,171	37	43,327	11/11/21	100	Surface Treatment - Slurry Seal	6/1/21
Tahiti	8060	Tahiti Dr	Mesa Verde Dr	Java Rd	AC	E	22	1,090	37	40,330	11/11/21	61	Surface Treatment - Slurry Seal	1/1/10
Tanager	7520	Tanager Dr	Canary Dr	Golf Course Dr	AAC	E	11	2,400	37	88,800	10/6/21	78	Overlay - AC Structural	10/1/15
Tanana	10980	Tanana Pl	Yukon Ave	Cul-de-sac	AC	E	13	882	37	34,408	11/1/21	99	Surface Treatment - Slurry Seal	6/1/21
Taylor	10690	Taylor Way	Cul-de-sac	Austin St	AAC	E	16	423	37	17,825	10/26/21	80	Overlay - AC Structural	10/1/15
Teakwood	8480	Teakwood Pl	Cul-de-sac	Myrtlewood St	AC	E	21	324	37	14,162	10/15/21	76	Surface Treatment - Slurry Seal	1/1/10
Terminal	3200	Terminal Way	W'ly end	Anaheim Ave	AAC	E	7	642	37	23,754	10/1/21	100	Overlay - AC Structural	1/1/21
Tern	7470	Tern Cir	Placentia Ave	Cul-de-sac	AAC	E	11	580	37	23,634	10/4/21	76	Overlay - AC Structural	10/1/15
Texas	9130	Texas Cir	California St	California St	AAC	E	17	197	33	8,675	3/3/22	100	Overlay - AC Structural	3/3/22
TheMasters	11780	The Masters Cir	Newport Blvd	Cul-de-sac	AAC	E	29	1,050	37	41,024	12/6/21	87	Overlay - AC Structural	12/31/15
Thurin	4920	Thurin St	Bay St	Victoria St	AAC	E	5	1,340	36	48,240	11/11/21	87	Overlay - AC Structural	5/19/17
Timor	7940	Timor Dr	Club House Rd	Samar Dr	AC	E	21	330	37	12,210	11/11/21	100	Surface Treatment - Slurry Seal	6/1/21
Toronto	9740	Toronto Way	Cadillac Ave	Cul-de-sac	AC	E	30	439	37	18,417	10/21/21	72	New Construction - Initial	1/1/00
Town Cntr	11730	Town Center Dr	Bristol St	Park Center Dr	AAC	E	28	650	46	29,900	10/28/21	88	Overlay - AC Structural	12/1/04
Towne	3320	Towne St	Monrovia Ave	Placentia Ave	AC	E	6	1,300	37	48,100	10/1/21	99	Overlay - AC Structural	1/1/21
Trabuco	5770	Trabuco Cir	Canyon Dr	Cul-de-sac	AC	E	18	248	37	9,176	1/5/22	87	Surface Treatment - Slurry Seal	9/1/09
Traverse	11680	Traverse Dr	Ludington St	Sturgeon Dr	AAC	E	12	2,000	37	74,000	11/23/21	87	Overlay - AC Structural	3/20/16
Trenton	10910	Trenton Way	Jefferson Ave	Cul-de-sac	AAC	E	16	450	37	20,024	10/19/21	80	Overlay - AC Structural	10/1/15
Trinity	11570	Trinity Dr	Paularino Ave	Yellowstone Dr	AAC	E	31	1,086	37	40,182	10/28/21	78	Overlay - AC Structural	10/1/15
Tulane Pl	6410	Tulane Pl	Columbia Dr	Cul-de-sac	AC	E	24	195	37	9,389	11/10/21	52	Surface Treatment - Slurry Seal	9/1/09
Tulane Rd	6400	Tulane Rd	Notre Dame Rd	Columbia Dr	AC	E	24	600	37	22,395	12/29/21	70	Surface Treatment - Slurry Seal	9/1/09
Tulare	11050	Tulare Dr	Salinas Ave	San Leandro Ln	AC	E	14	1,721	37	63,677	10/27/21	60	Surface Treatment - Slurry Seal	1/1/18
Tulip	5550	Tulip Ln	Elden Ave	Orange Ave	AC	E	3	640	37	23,680	10/7/21	76	Surface Treatment - Slurry Seal	3/20/16
Turlock	11090	Turlock Dr	Redding Ave	Salinas Ave	AC	E	14	853	36	37,158	10/27/21	65	Surface Treatment - Slurry Seal	1/1/18
Tustin	2550	Tustin Ave	15th St	16th St	AC	E	9	1,300	36	46,800	11/19/21	70	Complete Reconstruction - AC	2/1/10
Tustin	2560	Tustin Ave	16th St	17th St	AC	E	9	1,300	36	46,800	11/19/21	87	Complete Reconstruction - AC	2/1/10
Tustin	2570	Tustin Ave	17th St	18th St	AAC	E	9	1,328	36	47,808	11/19/21	94	Overlay - AC Structural	4/1/12
Tustin	2580	Tustin Ave	18th St	19th St	AAC	E	9	1,319	36	47,484	11/19/21	93	Overlay - AC Structural	4/1/12
Tustin	2590	Tustin Ave	19th St	20th St	AAC	E	4	1,322	36	47,592	11/19/21	81	Overlay - AC Structural	4/1/12
Tustin	2600	Tustin Ave	20th St	Emerson St	AAC	E	4	820	36	29,520	11/19/21	72	Overlay - AC Structural	4/1/12
Tyler	10680	Tyler Way	Cul-de-sac	Austin St	AAC	E	16	438	37	18,380	10/26/21	79	Overlay - AC Structural	10/1/15
Union	4560	Union St	Victoria St Frontage Road	Republic Ave	AAC	E	18	770	33	25,410	11/16/21	89	Overlay - AC Structural	12/1/07
Utah	9120	Utah Cir	Cul-de-sac	California St	AAC	E	17	162	33	7,446	10/22/21	89	Overlay - AC Structural	11/15/19
Valencia	10130	Valencia St	Mendoza Dr	La Salle Ave	AC	E	20	1,200	37	44,400	11/1/21	94	Complete Reconstruction - AC	11/1/07
Vallejo	11210	Vallejo Cir	Cul-de-sac	Smalley Rd	AAC	E	14	423	37	17,812	10/27/21	89	Surface Treatment - Slurry Seal	1/1/18
Valley Cir	4485	Valley Cir	Valley Rd	Cul-de-sac	AAC	E	1	303	37	13,385	11/16/21	90	Overlay - AC Structural	4/1/01
Valley Rd	4420	Valley Rd	Aviemore Terr	Sea Bluff Dr	AAC	E	1	604	37	22,348	11/16/21	78	Overlay - AC Structural	1/1/10
Valley Rd	4470	Valley Rd	Sea Bluff Dr	Victoria St	AAC	E	1	598	37	22,126	11/16/21	79	Overlay - AC Structural	1/1/10
Van Buren	10645	Van Buren Ave	Paularino Ave	Charleston St	AAC	E	14	1,485	36	53,239	11/16/21	86	Overlay - AC Structural	10/1/15
Vanguard	6570	Vanguard Way	Newport Blvd (SB)	Fair Dr	AC	E	24	2,270	60	136,200	12/15/21	87	Complete Reconstruction - AC	1/1/10
Vassar	6460	Vassar Pl	Nassau Rd	Cul-de-sac	AC	E	24	348	37	15,050	1/5/22	88	Surface Treatment - Slurry Seal	9/1/09
Vassar	7160	Vassar Pl	Cul-de-sac	Bucknell Rd	AAC	E	10	365	37	15,679	11/10/21	95	Overlay - AC Structural	7/1/09
Velasco	10260	Velasco Ln	Sonara Rd	Saint Clair St	AAC	E	20	910	37	34,170	11/22/21	82	Overlay - AC Structural	4/1/06
Velasco	10264	Velasco Ln	Magellan St	Sonora Rd	AAC	E	20	240	37	8,880	11/22/21	80	Overlay - AC Structural	7/1/08
Venetian	11240	Venetian Dr	Cannonade Cir	Cannonade Cir	AAC	E	27	270	37	9,990	10/27/21	93	2 in Cold Mill & Overlay	1/8/19
Vermont	8940	Vermont Ave	Gisler Ave	New Jersey St	AAC	E	17	330	37	12,210	3/3/22	100	Overlay - AC Structural	3/3/22
VictoriaPl	4490	Victoria Pl	Pacific Ave	Victoria St	AAC	E	18	299	37	10,313	11/9/21	81	Overlay - AC Structural	10/1/15
VictoriaPl	4970	Victoria Pl	Newport Blvd	Victoria St	AC	E	5	348	31	10,788	11/12/21	89	Surface Treatment - Slurry Seal	12/1/19
VictoriaFR	4550	Victoria St Frontage Road	W'ly Cul-de-sac	E'ly Cul-de-sac	AC	E	1	2,177	37	84,897	11/16/21	66	New Construction - Initial	1/1/00
Village	9330	Village Way	Harbor Blvd	Pinecreek Dr	AC	E	15	1,491	37	55,167	10/29/21	98	2 in Cold Mill & Overlay	1/8/19
Villanova	6430	Villanova Rd	Fordham Dr	Fair Dr	AC	E	24	2,386	37	88,282	11/10/21	100	Surface Treatment - Slurry Seal	6/1/21
Viola	3250	Viola Pl	18th St	Cul-de-sac	AAC	E	7	320	33	12,734	7/9/22	100	Overlay - AC Structural	7/9/22

City of Costa Mesa, CA
Pavement Condition Index (PCI) Report - All Streets

Sorted by Rank, Name Order (A-Z)

BranchID	Sec ID	Name	From	To	Type	Rank	Zone	L	W	Area	Insp. Date	PCI	Work History Type	Work Date
	Vireo	7590 Vireo Cir	Hummingbird Dr	Cul-de-sac	AC	E	11	240	37	11,054	10/6/21	91	New Construction - Initial	1/1/00
	Virginia	6580 Virginia Pl	Newport Blvd	Santa Ana Ave	AC	E	25	2,658	37	98,346	10/7/21	62	Surface Treatment - Slurry Seal	1/1/17
	Visalia	11070 Visalia Dr	San Leandro Ln	Redding Ave	AC	E	14	996	37	38,352	10/27/21	77	Surface Treatment - Slurry Seal	1/1/18
	Vistabaya	20010 Vista Baya	Santa Ana Ave	CDS	AC	E		557	37	23,189	10/7/21	75	Surface Treatment - Slurry Seal	1/1/17
	WakeForest	6310 Wake Forest Rd	W'ly End	Fairview Rd	AC	E	24	2,303	37	85,730	11/10/21	100	Surface Treatment - Slurry Seal	6/1/21
	Wakeham	11008 Wakeham Pl	Cul-de-sac	Bear St	AAC	E	27	1,290	37	49,904	10/22/21	45	2 in Cold Mill & Overlay	1/1/18
	Wallace	3130 Wallace Ave	Shalimar Dr	18th St	AAC	E	7	485	37	17,945	11/15/21	99	Overlay - AC Structural	1/1/21
	Wallace	3135 Wallace Ave	18th St	19th St	AAC	E	7	1,320	37	48,840	11/15/21	99	Surface Treatment - Slurry Seal	6/1/21
	Wallace	3140 Wallace Ave	19th St	Hamilton St	AC	E	2	2,650	37	98,050	11/12/21	72	New Construction - Initial	1/1/00
	Wallace	4640 Wallace Ave	Hamilton St	Cul-de-sac	AC	E	2	590	37	24,004	11/12/21	92	Surface Treatment - Slurry Seal	12/1/19
	Wallace	5920 Wallace Ave	Congress St	Wilson St	AC	E	19	659	37	24,383	11/9/21	60	Complete Reconstruction - AC	2/1/07
	Walnut Pl	5140 Walnut Pl	Tustin Ave	Esther Pl	AAC	E	4	650	35	22,750	11/10/21	86	Overlay - AC Structural	4/1/12
	Walnut Pl	5260 Walnut Pl	Irvine Ave	Aliso Ave	AAC	E	4	535	35	18,725	11/9/21	87	Overlay - AC Structural	4/1/12
	Walnut St	5080 Walnut St	Newport Blvd	Fullerton Ave	AAC	E	3	670	37	24,790	11/10/21	87	Overlay - AC Structural	4/1/12
	Walnut St	5120 Walnut St	Orange Ave	Santa Ana Ave	AAC	E	3	1,316	37	48,692	11/10/21	89	Overlay - AC Structural	4/1/12
	Walnut St	5130 Walnut St	Santa Ana Ave	Tustin Ave	AAC	E	4	1,324	37	48,988	11/10/21	90	Overlay - AC Structural	4/1/12
	Warren	9420 Warren Ln	Baker Ln	Stonefield St	AC	E	15	1,857	37	68,709	11/15/21	75	Surface Treatment - Slurry Seal	3/20/16
	Washington	8950 Washington Ave	Gisler Ave	California St	AAC	E	17	1,406	37	53,880	10/3/23	100	Overlay - AC Structural	10/3/23
	Waterman	6640 Waterman Way	Cul-de-sac	23rd St	AAC	E	25	245	37	11,239	10/7/21	87	Surface Treatment - Slurry Seal	1/1/17
	Watson	9470 Watson Ave	Loren Ln	Dublin St	AC	E	15	3,083	37	114,071	11/15/21	80	Surface Treatment - Slurry Seal	3/20/16
	Waxwing	7610 Waxwing Ct	Hummingbird Dr	Cul-de-sac	AAC	E	11	385	37	16,419	10/6/21	80	Overlay - AC Structural	10/1/15
	Weelo	3370 Weelo Dr	Wallace Ave	Pomona Ave	AC	E	7	654	33	21,582	10/1/21	100	Surface Treatment - Slurry Seal	6/1/21
	Wellesley	7280 Wellesley Ln	Columbia Dr	Cul-de-sac	AAC	E	10	372	33	14,450	11/10/21	74	Overlay - AC Structural	11/1/06
	Wells	3520 Wells Pl	Cabrillo St	Fullerton Ave	AAC	E	8	406	37	15,022	11/29/21	89	Overlay - AC Structural	1/1/10
	Westbrook	7230 Westbrook Pl	Fordham Dr	Princeton Dr	AC	E	10	534	37	19,758	11/10/21	89	Surface Treatment - Slurry Seal	9/1/09
	WstmnstrAv	2410 Westminister Ave	15th St	Knox Pl	AAC	E	8	970	35	33,950	10/15/21	76	Overlay - AC Structural	4/1/12
	WstmnstrAv	2710 Westminister Ave	16th St	Alley #53	AAC	E	8	830	37	30,710	10/15/21	81	Overlay - AC Structural	4/1/12
	WstmnstrAv	4180 Westminister Ave	17th St	19th St	AAC	E	8	2,670	37	98,790	11/29/21	82	Overlay - AC Structural	4/1/12
	WstmnstrAv	5040 Westminister Ave	Costa Mesa St	Walnut St	AAC	E	3	321	37	11,877	11/19/21	84	Overlay - AC Structural	4/1/12
	WstmnstrAv	5050 Westminister Ave	Walnut St	20th St	AAC	E	3	655	18	11,790	11/19/21	65	Overlay - AC Structural	4/1/12
	WstmnstrAv	5370 Westminister Ave	Sierks St	21st St	AAC	E	3	990	37	36,630	11/9/21	78	Overlay - AC Structural	4/1/12
	WstmnstrAv	5570 Westminister Ave	21st St	Rose Ln	AC	E	3	783	37	28,971	10/7/21	62	Surface Treatment - Slurry Seal	3/20/16
	WstmnstrAv	6680 Westminister Ave	23rd St	Wilson St	AAC	E	25	803	37	29,711	10/7/21	88	Surface Treatment - Slurry Seal	1/1/17
	WstmnstrAv	6810 Westminister Ave	Wilson St	Santa Isabel Ave	AAC	E	25	532	37	19,684	10/5/21	83	Surface Treatment - Slurry Seal	1/1/17
	WstmnstrAv	6960 Westminister Ave	Monte Vista Ave	Del Mar Ave	AC	E	26	1,323	34	44,982	10/5/21	89	Surface Treatment - Slurry Seal	1/1/17
	WstmnstrPl	6970 Westminister Pl	Del Mar Ave	Cul-de-sac	AC	E	26	529	33	19,631	10/5/21	66	Surface Treatment - Slurry Seal	1/1/17
	White Oak	8450 White Oak St	Jacaranda Ave	Redwood Ave	AC	E	21	540	38	20,552	10/15/21	48	Surface Treatment - Slurry Seal	1/1/10
	Whittier	2840 Whittier Ave	S'ly End	19th St	AC	E	6	3,300	36	118,800	10/1/21	89	Surface Treatment - Slurry Seal	3/15/22
	Whittier	2850 Whittier Ave	19th St	Cul-de-sac	AAC	E	1	773	37	30,775	10/1/21	91	Overlay - AC Structural	3/20/16
	Wilson	5780 Wilson St	Pacific Ave	State Ave	AC	E	18	1,000	37	37,000	11/9/21	91	Surface Treatment - Slurry Seal	10/6/15
	Wilson	5790 Wilson St	State Ave	Placentia Ave	AC	E	18	2,422	37	92,885	11/9/21	82	Surface Treatment - Slurry Seal	10/6/15
	Wilson	5860 Wilson St	Fairview Rd	Newport Blvd	AC	E	24	690	37	25,806	9/19/23	100	Asphalt Rubber Hot Mix	9/19/23
	Wilson	6720 Wilson St	Newport Blvd	Orange Ave	AAC	E	25	1,326	37	49,062	9/17/21	67	Surface Treatment - Slurry Seal	1/1/17
	Wilson	6730 Wilson St	Orange Ave	Santa Ana Ave	AAC	E	25	1,320	37	48,840	9/17/21	98	2 in Cold Mill & Overlay	1/8/19
	Wimbledon	11010 Wimbledon Way	South Coast Dr	Sunflower Ave	AC	E	14	2,440	37	90,280	10/27/21	81	Surface Treatment - Slurry Seal	1/1/18
	Wintergrn	8630 Wintergreen Pl	Coral Ave	Mace Ave	AAC	E	23	900	37	33,300	11/16/21	86	Surface Treatment - Slurry Seal	1/1/10
	Wisteria	11420 Wisteria Cir	Dahlia Ave	Cul-de-sac	AC	E	27	520	37	21,414	10/29/21	88	Surface Treatment - Slurry Seal	1/1/18
	Woodland	5288 Woodland Pl	Cul-de-sac	Tustin Ave	AAC	E	4	740	37	29,554	10/8/21	89	Overlay - AC Structural	2/1/12
	Woodland	5290 Woodland Pl	Tustin Ave	Cul-de-sac	AAC	E	4	450	37	18,824	11/19/21	83	Overlay - AC Structural	4/1/12
	Wren	7490 Wren Cir	Cardinal Dr	Cul-de-sac	AAC	E	11	190	37	9,204	10/4/21	90	Overlay - AC Structural	10/1/15
	Wyoming	9220 Wyoming Cir	New Hampshire Dr	Cul-de-sac	AAC	E	17	463	37	19,305	10/3/23	100	Overlay - AC Structural	10/3/23
	Yale	7270 Yale Pl	Princeton Dr	Bowling Green Dr	AAC	E	10	290	37	10,730	11/10/21	85	Overlay - AC Structural	9/1/07
	Yellowstn	11560 Yellowstone Dr	Paularino Ave	Olympic Ave	AAC	E	31	1,569	37	57,803	10/29/21	71	Overlay - AC Structural	10/1/15
	Yorkshire	4780 Yorkshire St	Anahiem Ave	Maple Ave	AAC	E	2	450	33	14,850	11/12/21	93	Surface Treatment - Slurry Seal	12/1/19
	Yukon Ave	10915 Yukon Ave	Bear St	Cul-de-sac	AC	E	13	1,990	37	75,804	11/1/21	99	Surface Treatment - Slurry Seal	6/1/21
	Yukon Cir	10920 Yukon Cir	Cul-de-sac	Yukon Ave	AC	E	13	130	37	6,984	11/1/21	100	Surface Treatment - Slurry Seal	6/1/21
								156.8		31,762,613				

City of Costa Mesa, CA
Pavement Condition Index (PCI) Report - All Streets

Sorted by Rank, PCI Order (0-100)

BranchID	Sec ID	Name	From	To	Type	Rank	Zone	L	W	Area	Insp. Date	PCI	Work History Type	Work Date
		Arterials / Collectors												
Sunflower	817	Sunflower Ave	Park Center Dr	Bristol St	AAC	A	28	536	36	27,340	2/15/24	54	Overlay - AC Structural	10/1/06
SouthCoast	731	South Coast Dr	Fairview Rd	Susan St	AC	P	30	1,963	33	64,779	1/16/24	57	Surface Treatment - Slurry Seal	1/1/00
Gisler	8830	Gisler Ave	W'ly End	Country Club Dr	AC	S	17	2,450	50	122,500	1/18/24	63	Surface Treatment - Slurry Seal	10/6/15
Fairview	552	Fairview Rd	Sunflower Ave	N'ly City Limits	AAC	A		178	64	11,392	2/22/24	65	Overlay - AC Structural	3/1/16
Fairview	501	Fairview Rd	Merrimac Way	Fair Dr	AC	A	10	1,300	35	44,850	1/10/24	67	Complete Reconstruction - AC	7/1/01
Baker	640	Baker St	Mesa Verde Dr	Harbor Blvd	AC	S	21	2,900	60	174,000	1/23/24	69	Surface Treatment - Slurry Seal	3/15/22
SouthCoast	730	South Coast Dr	Harbor Blvd	Fairview Rd	AC	P	30	3,570	33	117,810	1/16/24	69	Surface Treatment - Slurry Seal	1/1/00
Del Mar	6990	Del Mar Ave	N/B Newport Blvd	Elden Ave	AAC	P	26	670	90	59,800	2/21/24	70	Overlay - AC Structural	4/1/15
Harbor	380	Harbor Blvd	Sunflower Ave	MacArthur Ave	AC	A	30	2,315	40	92,600	1/11/24	71	New Construction - Initial	1/1/00
Main	11760	Main St	CL SR-55	Sunflower Ave	AC	A	28	780	70	54,600	2/22/24	71	New Construction - Initial	1/1/00
Fairview	491	Fairview Rd	Fair Dr	Wake Forest Rd	AAC	A	24	1,961	35	68,635	1/10/24	72	2 in overlay	7/1/04
Harbor	361	Harbor Blvd	South Coast Dr	I-405	AAC	A	30	885	40	35,400	1/11/24	73	Overlay - AC Structural	4/1/13
NewportNB	260	Newport Blvd North Bound	Santa Isabel Ave	Monte Vista Ave	AAC	S	24	1,310	37	48,470	2/28/24	73	Overlay - AC Structural	4/1/13
Sunflower	780	Sunflower Ave	Harbor Blvd	Fairview Rd	AC	P	30	2,590	33	83,070	2/22/24	73	New Construction - Initial	1/1/00
Sunflower	801	Sunflower Ave	Bristol St	Bear St	AAC	A	27	1,990	36	94,669	2/15/24	73	Overlay - AC Structural	10/1/06
19th	4150	19th St	Fullerton Ave	Orange Ave	AAC	C	8	680	36	24,465	2/27/24	74	Overlay - AC Structural	4/1/12
Bristol	821	Bristol St	Red Hill Ave	E'ly City Limits (w/o Irvine Ave)	AC	P	29	1,450	42	60,900	2/21/24	74	6 in Cold Mill & Overlay in Secure area	8/1/13
Hyland	9710	Hyland Ave	South Coast Dr	Sunflower Ave	AAC	P	30	1,332	60	79,920	1/11/24	74	Overlay - AC Structural	1/1/09
NewportSB	15416	Newport Blvd South Bound	Fair Dr	Vanguard Way	AC	S	24	2,645	32	84,980	2/27/24	74	New Construction - Initial	1/1/00
NewportSB	253	Newport Blvd South Bound	55 FWY SB Off Ramp Merge	Victoria St	AC	S	5	940	47	46,255	2/27/24	74	New Construction - Initial	1/1/00
Sunflower	790	Sunflower Ave	Fairview Rd	Wimbleton Wy	AC	P	27	1,095	60	76,039	1/16/24	74	New Construction - Initial	1/1/00
17th	2895	17th St	615' e/o Pomona Ave	Superior Ave	AC	P	7	600	54	32,400	1/30/24	75	New Construction - Initial	1/1/00
Harbor	371	Harbor Blvd	Sunflower Ave	South Coast Dr	AC	A	30	1,460	40	58,400	1/11/24	75	New Construction - Initial	1/1/00
NewportSB	261	Newport Blvd South Bound	Mesa Dr	Fair Dr	AC	S	24	1,315	44	63,660	2/27/24	75	New Construction - Initial	1/1/00
SouthCoast	720	South Coast Dr	Hyland Ave	650' w/o Harbor Blvd	AAC	P	30	1,000	51	51,000	1/11/24	75	Overlay-Rubber Hot Mix	11/15/19
SouthCoast	732	South Coast Dr	Susan St	Harbor Blvd	AC	P	30	1,610	33	53,130	1/16/24	75	Surface Treatment - Slurry Seal	1/1/00
Sunflower	781	Sunflower Ave	Fairview Rd	Harbor Blvd	AC	P	30	2,590	33	85,470	1/18/24	75	New Construction - Initial	1/1/00
Sunflower	792	Sunflower Ave	Fuschia St	Bear St	AC	P	27	2,035	60	140,031	1/16/24	75	New Construction - Initial	1/1/00
Baker	655	Baker St	Loren Ln	Fairview Rd	AC	P	21	515	80	40,255	2/14/24	76	Complete Reconstruction - AC	2/1/03
Bristol	830	Bristol St	Santa Ana Ave	Newport Blvd (NB)	AC	A	29	2,243	47	101,256	2/21/24	76	Overlay-Rubber Hot Mix	12/31/21
Fairview	490	Fairview Rd	Wilson St	Fair Dr	AC	A	24	2,760	35	106,978	1/10/24	76	New Construction - Initial	1/1/00
Fairview	516	Fairview Rd	Adams Ave	Arlington Dr	AC	A	10	2,603	35	88,905	1/10/24	76	Complete Reconstruction - AC	7/1/01
NewportNB	270	Newport Blvd North Bound	Mesa Dr	Bristol St	AC	S	10	2,964	37	109,668	2/21/24	76	New Construction - Initial	1/1/00
NewportSB	251	Newport Blvd South Bound	Vanguard Way	Wilson St	AC	S	5	780	30	28,500	2/27/24	76	New Construction - Initial	1/1/00
VictoriaSt	15418	Victoria St	Doctors Cir	Newport Blvd SB	AAC	S	5	1,255	60	76,389	1/9/24	76	Overlay - AC Structural	2/1/14
VictoriaSt	411	Victoria St	National Ave	Canyon Dr	AAC	S	18	2,155	34	73,270	2/14/24	76	Overlay - AC Structural	4/1/15
17th	2901	17th St	Newport Blvd	Superior Ave	AC	P	8	452	47	21,244	2/28/24	77	New Construction - Initial	1/1/80
19th	4141	19th St	Fullerton Ave	Newport Blvd	AAC	C	8	680	35	23,800	2/27/24	77	Overlay - AC Structural	4/12/12
Fairview	530	Fairview Rd	Baker St	S'ly edge of Bridge over I-405	AC	A	15	2,665	35	93,275	1/23/24	77	New Construction - Initial	1/1/00
Harbor	311	Harbor Blvd	Fair Dr	Wilson St	AC	A	24	2,570	40	102,800	1/9/24	77	New Construction - Initial	1/1/00
NewportNB	15412	Newport Blvd North Bound	Wilson St	Santa Isabel Ave	AAC	S	5	515	34	18,495	2/28/24	77	Overlay - AC Structural	4/1/13
NewportNB	15413	Newport Blvd North Bound	Monte Vista Ave	Del Mar Ave	AAC	S	24	1,349	37	49,913	2/28/24	77	Overlay - AC Structural	4/1/13
NewportNB	250	Newport Blvd North Bound	22nd St	Wilson St	AAC	S	5	2,140	34	73,960	2/28/24	77	Overlay - AC Structural	4/1/13
Red Hill	11821	Red Hill Ave	Kalmus Dr	Bristol Ave	AC	P	29	2,340	28	72,778	2/21/24	78	6 in Cold Mill & Overlay in Secure area	8/1/13
VictoriaSt	400	Victoria St	Valley Rd	Canyon Dr	AAC	S	1	700	68	47,600	2/14/24	78	Overlay - AC Structural	4/1/15
Fairview	515	Fairview Rd	Arlington Dr	Adams Ave	AC	A	10	2,603	35	88,905	1/10/24	79	Complete Reconstruction - AC	7/1/01
Harbor	341	Harbor Blvd	Gisler Ave	Baker Ave	AAC	A	15	2,525	40	101,000	1/9/24	79	Overlay - AC Structural	4/1/13
NewportNB	15414	Newport Blvd North Bound	Del Mar Ave	Mesa Dr	AAC	S	24	1,275	34	45,390	2/21/24	79	Overlay - AC Structural	4/1/13
NewportSB	15417	Newport Blvd South Bound	Bay St	Ford Rd	AC	S	5	1,436	32	45,895	2/27/24	79	New Construction - Initial	1/1/00
Sunflower	810	Sunflower Ave	Bristol St	Avenue of the Arts	AAC	A	28	1,360	36	48,960	2/15/24	79	Overlay - AC Structural	10/1/06
Baker	660	Baker St	Fairview Rd	Babb St (N)	AAC	P	15	2,572	60	171,444	1/23/24	80	Overlay - AC Structural	2/1/09
Gisler	8850	Gisler Ave	Country Club Dr	Harbor Blvd	AAC	S	17	3,400	56	190,400	1/18/24	80	Overlay - AC Structural	6/1/08
NewportSB	241	Newport Blvd South Bound	Victoria St	Bay St	AC	S	5	1,900	40	80,500	2/27/24	80	New Construction - Initial	1/1/00
NewportSB	271	Newport Blvd South Bound	Bristol St	Arlington Dr	AC	S	10	1,780	32	56,960	2/28/24	80	New Construction - Initial	1/1/00
17th	2991	17th St	Orange Ave	200' w/o Fullerton Ave	AC	A	8	725	43	31,175	2/28/24	81	Overlay - AC Thin	8/1/04

City of Costa Mesa, CA
Pavement Condition Index (PCI) Report - All Streets

Sorted by Rank, PCI Order (0-100)

BranchID	Sec ID	Name	From	To	Type	Rank	Zone	L	W	Area	Insp. Date	PCI	Work History Type	Work Date
Anton	11710	Anton Blvd	Bristol St	Avenue of the Arts	AAC	A	28	1,360	33	44,880	2/15/24	81	Overlay - AC Structural	6/1/06
Bristol	831	Bristol St	Newport Blvd (NB)	Santa Ana Ave	AC	A	29	2,250	47	113,074	2/21/24	81	Overlay-Rubber Hot Mix	12/31/21
Fairview	531	Fairview Rd	S'y edge of Bridge over I-405	Baker St	AC	A	15	2,665	35	89,475	1/23/24	81	New Construction - Initial	1/1/00
Fairview	550	Fairview Rd	South Coast Dr	Sunflower Ave	AC	A	30	1,600	37	59,200	3/26/24	81	New Construction - Initial	1/1/00
Mesa Verde	151	Mesa Verde Dr	Country Club Dr	Adams Ave (W)	AC	P	21	3,765	24	90,360	1/18/24	81	Surface Treatment - Slurry Seal	1/1/10
Mesa Verde	160	Mesa Verde Dr	Country Club Dr	Baker St	AC	P	21	1,055	24	25,320	1/25/24	81	Surface Treatment - Slurry Seal	1/1/10
Mesa Verde	161	Mesa Verde Dr	Baker St	Country Club Dr	AC	P	21	1,055	24	25,320	1/25/24	81	Surface Treatment - Slurry Seal	1/1/10
SouthCoast	761	South Coast Dr	Bear St	San Leandro Ln	AC	P	27	2,800	38	106,400	1/16/24	81	Complete Reconstruction - AC	1/1/10
Sunflower	812	Sunflower Ave	Avenue of the Arts	Anton Blvd	AAC	A	28	2,750	36	99,000	2/15/24	81	2 in overlay	8/1/09
Anton	11711	Anton Blvd	Avenue of the Arts	Bristol St	AAC	A	28	1,360	33	44,880	2/15/24	82	Overlay - AC Structural	6/1/06
Fair	570	Fair Dr	Fairview Rd	S/B Newport Blvd	AAC	P	10	2,960	60	177,600	1/9/24	82	Overlay - AC Structural	9/1/04
Fairview	492	Fairview Rd	Wake Forest Rd	Wilson St	AAC	A	24	792	35	27,720	1/10/24	82	2 in overlay	7/1/04
Hyland	9720	Hyland Ave	Sunflower Ave	Mac Arthur Blvd	AAC	P	30	2,347	66	151,402	1/11/24	82	Overlay - AC Structural	1/1/09
17th	2870	17th St	Monrovia Ave	Placentia Ave	AC	S	6	1,320	36	47,520	1/30/24	83	Complete Reconstruction - AC	10/1/04
17th	2900	17th St	Superior Ave	Newport Blvd	AC	P	8	452	47	21,244	2/28/24	83	New Construction - Initial	1/1/00
19th	4140	19th St	Newport Blvd	Fullerton Ave	AAC	C	8	680	35	23,800	2/27/24	83	Overlay - AC Structural	4/12/12
22nd	460	22nd St	Newport Blvd	Orange Ave	AC	C	3	1,341	36	48,276	2/27/24	83	Surface Treatment - Slurry Seal	3/20/16
Harbor	300	Harbor Blvd	Victoria St	Wilson St	AAC	A	5	1,321	40	52,390	1/9/24	83	Overlay - AC Structural	5/1/09
Harbor	322	Harbor Blvd	Merrimac Way	Fair Dr	AC	A	10	1,862	40	74,480	1/10/24	83	New Construction - Initial	1/1/00
Mesa Verde	170	Mesa Verde Dr	Baker St	Adams Ave (E)	AC	P	21	2,555	24	61,320	1/25/24	83	Surface Treatment - Slurry Seal	1/1/10
Sunflower	791	Sunflower Ave	Wimbledon Wy	Fuschia St	AC	P	27	1,735	60	102,478	1/16/24	83	New Construction - Initial	1/1/00
Sunflower	811	Sunflower Ave	Main St	Avenue of the Arts	AC	A	28	3,850	36	138,600	2/15/24	83	New Construction - Initial	1/1/00
17th	2860	17th St	W'ly End	Monrovia Ave	AC	S	6	1,670	36	60,120	3/26/24	84	Complete Reconstruction - AC	2/1/06
19th	3460	19th St	Pomona Ave	Anaheim Ave	AC	P	2	1,305	36	46,980	1/31/24	84	New Construction - Initial	1/1/00
Baker	690	Baker St	Bristol St	Newport Blvd (NB)	AC	A	12	2,150	40	86,000	2/28/24	84	Complete Reconstruction - AC	2/1/03
Fairview	551	Fairview Rd	Sunflower Ave	South Coast Dr	AAC	A	30	1,600	37	59,200	1/16/24	84	Overlay - AC Structural	4/1/15
Harbor	301	Harbor Blvd	Wilson St	Victoria St	AAC	A	5	1,321	40	52,840	1/9/24	84	Overlay - AC Structural	5/1/09
VictoriaSt	390	Victoria St	E'ly edge of Bridge at SA River	Valley Rd	AAC	P	1	1,300	65	84,500	2/14/24	84	Overlay - AC Structural	4/1/15
19th	3470	19th St	Anaheim Ave	Park Ave	AC	P	2	650	36	23,400	1/31/24	85	Overlay - AC Thin	5/1/07
Baker	691	Baker St	Newport Blvd (NB)	Bristol St	AC	A	13	2,150	40	86,000	2/28/24	85	New Construction - Initial	1/1/80
Bristol	880	Bristol St	Anton Blvd	Sunflower Ave	AAC	A	27	1,475	34	49,413	1/18/24	85	Overlay - AC Structural	10/1/06
Fairview	481	Fairview Rd	Wilson St	Newport Blvd (SB)	AAC	A	5	1,086	28	30,408	1/9/24	85	Overlay - AC Structural	2/1/03
Harbor	321	Harbor Blvd	Adams Ave	Merrimac Way	AC	A	10	1,802	40	72,080	1/9/24	85	New Construction - Initial	1/1/00
Harbor	351	Harbor Blvd	I-405	Gisler Ave	AAC	A	15	790	40	31,600	1/25/24	85	Overlay - AC Structural	4/1/13
Mesa Verde	171	Mesa Verde Dr	Adams Ave (E)	Baker St	AC	P	21	2,555	24	61,320	1/25/24	85	Surface Treatment - Slurry Seal	1/1/10
Red Hill	11823	Red Hill Ave	Paularino Ave	Kalmus Dr	AC	P	29	3,275	28	109,914	2/21/24	85	6 in Cold Mill & Overlay in Secure area	8/1/13
SouthCoast	724	South Coast Dr	650' w/o Harbor Blvd	Harbor Blvd	AAC	P	30	680	66	44,880	1/11/24	85	Overlay-Rubber Hot Mix	11/15/19
Adams	611	Adams Ave	Harbor Blvd	Royal Palm Dr	AC	A	21	810	47	38,070	2/14/24	86	New Construction - Initial	1/1/80
Bristol	881	Bristol St	Sunflower Ave	Anton Blvd	AAC	A	27	1,475	34	48,613	1/18/24	86	Overlay - AC Structural	10/1/06
Fairview	511	Fairview Rd	Arlington Dr	Merrimac Way	AC	A	10	510	35	17,595	1/10/24	86	Complete Reconstruction - AC	7/1/01
Harbor	290	Harbor Blvd	19th St	Bay St	AAC	A	5	1,995	40	69,746	1/9/24	86	Overlay - AC Structural	5/1/09
Harbor	310	Harbor Blvd	Wilson St	Fair Dr	AC	A	24	2,570	40	102,100	1/9/24	86	New Construction - Initial	1/1/00
Harbor	331	Harbor Blvd	Baker Ave	Adams Ave	AC	A	15	2,450	40	98,000	1/9/24	86	New Construction - Initial	1/1/00
Harbor	340	Harbor Blvd	Baker Ave	Gisler Ave	AAC	A	15	2,525	40	101,000	1/25/24	86	Overlay - AC Structural	4/1/13
NewportNB	15411	Newport Blvd North Bound	Bay St	22nd St	AC	S	5	1,965	30	63,950	2/27/24	86	New Construction - Initial	1/1/00
NewportSB	15415	Newport Blvd South Bound	Arlington Dr	Mesa Dr	AC	S	10	1,274	44	57,785	2/27/24	86	New Construction - Initial	1/1/00
Red Hill	11830	Red Hill Ave	Paularino Ave	Airport Loop Dr	AC	P	29	2,210	40	88,400	2/21/24	86	Complete Reconstruction - AC	4/1/13
SouthCoast	740	South Coast Dr	Fairview Rd	Carmel Dr	AC	P	14	835	60	50,100	1/16/24	86	Surface Treatment - Slurry Seal	1/1/18
SouthCoast	760	South Coast Dr	San Leandro Ln	Bear St	AC	P	27	2,800	46	128,800	1/16/24	86	Complete Reconstruction - AC	1/1/10
Sunflower	770	Sunflower Ave	Harbor Blvd	Hyland Ave	AC	P	30	1,700	60	99,300	1/11/24	86	Complete Reconstruction - AC	7/1/00
Sunflower	800	Sunflower Ave	Bear St	Bristol St	AAC	A	27	1,990	36	99,843	1/18/24	86	Overlay - AC Structural	10/1/06
19th	3425	19th St	W'ly City Limits	Parkcrest Dr	AC	P	6	360	42	15,120	1/30/24	87	Surface Treatment - Slurry Seal	1/1/24
Anton	11720	Anton Blvd	Sakioka Dr	Sunflower Ave	AC	A	28	2,730	33	90,090	1/18/24	87	New Construction - Initial	1/1/00
Harbor	350	Harbor Blvd	Gisler Ave	I-405	AAC	A	15	790	40	31,600	1/25/24	87	Overlay - AC Structural	4/1/13
Harbor	370	Harbor Blvd	South Coast Dr	Sunflower Ave	AC	A	30	1,460	40	58,400	1/11/24	87	New Construction - Initial	1/1/00
Harbor	381	Harbor Blvd	MacArthur Ave	Sunflower Ave	AC	A	30	2,315	40	92,600	1/11/24	87	New Construction - Initial	1/1/00

City of Costa Mesa, CA
Pavement Condition Index (PCI) Report - All Streets

Sorted by Rank, PCI Order (0-100)

BranchID	Sec ID	Name	From	To	Type	Rank	Zone	L	W	Area	Insp. Date	PCI	Work History Type	Work Date
NewportSB	252	Newport Blvd South Bound	Wilson St	55 FWY SB Off Ramp Merge	AC	S	5	870	30	20,095	1/9/24	87	New Construction - Initial	1/1/00
Paularino	11590	Paularino Ave	Bristol St	N/B Newport Blvd	AC	P	12	2,760	60	163,200	2/22/24	87	Complete Reconstruction - AC	10/1/03
Sunflower	814	Sunflower Ave	Anton Blvd	Main St	AC	A	28	1,125	36	40,500	2/15/24	87	New Construction - Initial	1/1/00
19th	3461	19th St	Anaheim Ave	Pomona Ave	AC	P	2	1,305	36	46,980	1/31/24	88	New Construction - Initial	1/1/80
Fairview	541	Fairview Rd	South Coast Dr	N'lly edge of Bridge over I-405	AAC	A	30	1,130	37	41,810	1/23/24	88	Overlay - AC Structural	4/1/15
Harbor	360	Harbor Blvd	I-405	South Coast Dr	AAC	A	30	885	40	35,400	1/25/24	88	Overlay - AC Structural	4/1/13
Red Hill	11820	Red Hill Ave	Bristol Ave	Kalmus Dr	AC	P	29	2,372	28	76,031	2/21/24	88	6 in Cold Mill & Overlay in Secure area	8/1/13
Red Hill	11831	Red Hill Ave	Airport Loop Dr	Paularino Ave	AC	P	29	2,210	40	88,400	2/21/24	88	Complete Reconstruction - AC	4/1/13
VictoriaSt	421	Victoria St	Placentia Ave	National Ave	AAC	S	18	1,470	34	49,980	2/14/24	88	Overlay - AC Structural	2/1/14
VictoriaSt	450	Victoria St	Harbor Blvd	Doctors Cir	AAC	S	5	1,840	60	114,552	1/9/24	88	Overlay - AC Structural	2/1/14
Anton	11721	Anton Blvd	Sunflower Ave	Sakioka Dr	AC	A	28	2,730	33	90,090	1/18/24	89	New Construction - Initial	1/1/00
Baker	670	Baker St	Babb St (N)	Bear St	AAC	P	16	1,400	74	110,056	1/23/24	89	Overlay - AC Structural	2/1/09
Baker	681	Baker St	Bristol St	Bear St	AAC	A	13	2,685	44	118,140	2/28/24	89	Overlay - AC Structural	9/15/15
Bristol	843	Bristol St	NB Newport Blvd Off Ramp	SB Newport Blvd On Ramp	AAC	A		835	35	39,545	2/21/24	89	Asphalt Rubber Hot Mix	7/19/22
Bristol	866	Bristol St	S'lly Edge of Bridge over I-405	Paularino Ave	AC	A	12	1,680	34	56,280	2/22/24	89	New Construction - Initial	1/1/00
Del Mar	6995	Del Mar Ave	Elden Ave	Orange Ave	AAC	P	26	650	37	24,050	2/21/24	89	Overlay - AC Structural	12/1/15
Fairview	510	Fairview Rd	Merrimac Way	Arlington Dr	AC	A	10	1,510	35	17,595	1/10/24	89	Complete Reconstruction - AC	7/1/01
Harbor	320	Harbor Blvd	Fair Dr	Merrimac Way	AC	A	10	1,863	40	74,520	1/10/24	89	New Construction - Initial	1/1/00
NewportNB	240	Newport Blvd North Bound	Walnut St	Bay St	AC	S	5	1,518	32	48,653	2/27/24	89	New Construction - Initial	1/1/00
SouthCoast	750	South Coast Dr	Carmel Dr	San Leandro Ln	AC	P	14	1,590	60	95,400	1/16/24	89	Surface Treatment - Slurry Seal	1/1/18
Superior	2950	Superior Ave	S'lly City Limits (450' s/o 16th St)	Industrial Way	AAC	P	7	430	78	33,540	2/28/24	89	Overlay - AC Structural	11/1/08
VictoriaSt	410	Victoria St	Canyon Dr	National Ave	AC	S	18	2,155	34	73,270	2/14/24	89	New Construction - Initial	1/1/00
19th	3471	19th St	Park Ave	Anaheim Ave	AC	P	2	650	36	23,400	1/31/24	90	Overlay - AC Thin	5/1/07
Baker	700	Baker St	Newport Blvd (NB)	Red Hill Ave	AC	A	29	1,050	40	42,000	2/28/24	90	6 in Cold Mill & Overlay in Secure area	8/1/13
Bristol	860	Bristol St	Baker St	Paularino Ave	AC	A	12	820	34	27,470	2/22/24	90	New Construction - Initial	1/1/00
Bristol	861	Bristol St	Paularino Ave	Baker St	AC	A	12	820	34	27,470	2/22/24	90	New Construction - Initial	1/1/00
Bristol	871	Bristol St	Anton Blvd	N'lly Edge of Bridge over I-405	AC	A	27	865	62	53,630	2/22/24	90	6 in Cold Mill & Overlay in Secure area	10/1/13
Del Mar	7000	Del Mar Ave	Orange Ave	Santa Ana Ave	AAC	P	26	1,310	37	48,470	2/21/24	90	Overlay - AC Structural	12/1/15
Mesa Verde	150	Mesa Verde Dr	Adams Ave (W)	Country Club Dr	AC	P	21	3,765	24	90,360	1/25/24	90	Surface Treatment - Slurry Seal	1/1/10
Mesa Verde	180	Mesa Verde Dr	Adams Ave (E)	Harbor Blvd	AAC	P	11	2,453	60	147,180	1/30/24	90	Overlay - AC Structural	10/1/15
Sunflower	816	Sunflower Ave	Avenue of the Arts	Park Center Dr	AAC	A	28	795	36	33,570	2/15/24	90	Overlay - AC Structural	10/1/06
Superior	2960	Superior Ave	Industrial Way	E 17th St	AAC	P	7	1,745	55	95,975	2/28/24	90	Overlay - AC Structural	11/1/08
17th	2890	17th St	Pomona Ave	615' e/o Pomona Ave	AC	P	7	615	54	33,210	1/30/24	91	Complete Reconstruction - AC	8/1/04
17th	2990	17th St	200' w/o Fullerton Ave	Orange Ave	AC	A	8	725	43	31,175	2/28/24	91	Overlay - AC Thin	8/1/04
Anton	11716	Anton Blvd	Sakioka Dr	Avenue of the Arts	AAC	A	28	938	33	30,954	2/15/24	91	Overlay - AC Structural	2/1/14
Arlington	7300	Arlington Dr	Fairview Rd	Lane Change (2 lanes)	AAC	C	20	900	55	48,700	1/10/24	91	2 in Cold Mill & Overlay	12/10/18
Baker	680	Baker St	Bear St	Bristol St	AC	A	13	2,685	44	118,140	1/23/24	91	New Construction - Initial	1/1/00
Bristol	851	Bristol St	Baker St	Randolph Ave	AAC	A	12	1,275	47	59,925	2/22/24	91	Overlay - AC Structural	10/13/17
Bristol	865	Bristol St	Paularino Ave	S'lly Edge of Bridge over I-405	AC	A	12	1,680	34	56,280	2/22/24	91	New Construction - Initial	1/1/00
Bristol	870	Bristol St	N'lly Edge of Bridge over I-405	Anton Blvd	AC	A	27	865	62	53,630	2/22/24	91	6 in Cold Mill & Overlay in Secure area	10/1/13
Fairview	500	Fairview Rd	Fair Dr	Merrimac Way	AC	A	10	1,300	35	43,750	1/10/24	91	Complete Reconstruction - AC	7/1/01
Harbor	280	Harbor Blvd	Newport Blvd	19th St	AAC	A	5	820	37	28,740	1/9/24	91	Overlay - AC Structural	5/1/09
Harbor	291	Harbor Blvd	Victoria St	19th St	AAC	A		3,330	40	125,749	1/9/24	91	Overlay - AC Structural	5/1/09
Harbor	295	Harbor Blvd	Bay St	Victoria St	AAC	A	5	1,315	40	52,600	1/9/24	91	Overlay - AC Structural	5/1/09
Harbor	325	Harbor Blvd	Merrimac Way	Adams Ave	AC	A	10	1,801	40	72,040	1/11/24	91	New Construction - Initial	1/1/00
Santa Ana	2540	Santa Ana Ave	Del Mar Ave	Mesa Dr	AC	S	26	1,330	36	47,880	2/21/24	91	Surface Treatment - Slurry Seal	1/1/17
VictoriaSt	420	Victoria St	National Ave	Placentia Ave	AAC	S	18	1,470	34	49,980	2/14/24	91	Overlay - AC Structural	2/1/14
19th	3480	19th St	Park Ave	Harbor Blvd	AC	P	2	665	35	23,275	2/27/24	92	6 in Cold Mill & Overlay in Secure area	9/1/13
22nd	470	22nd St	Orange Ave	Santa Ana Ave	AC	C	3	1,326	36	47,736	2/14/24	92	Surface Treatment - Slurry Seal	12/1/19
Baker	650	Baker St	Harbor Blvd	Loren Ln	AC	P	21	2,870	60	191,665	1/11/24	92	Complete Reconstruction - AC	2/1/03
Bristol	820	Bristol St	E'lly City Limits (w/o Irvine Ave)	Red Hill Ave	AC	P	29	1,440	42	60,480	2/22/24	92	6 in Cold Mill & Overlay in Secure area	8/1/13
Harbor	281	Harbor Blvd	19th St	Newport Blvd	AAC	A	5	820	37	28,740	1/9/24	92	Overlay - AC Structural	5/1/09
Paularino	11890	Paularino Ave	N/B Newport Blvd	Red Hill Ave	AC	P	29	1,110	60	66,600	1/23/24	92	6 in Cold Mill & Overlay in Secure area	8/1/13
VictoriaSt	430	Victoria St	Placentia Ave	Pomona Ave	AAC	S	2	1,320	68	89,760	1/31/24	92	Overlay - AC Structural	2/1/14
VictoriaSt	440	Victoria St	Pomona Ave	Harbor Blvd	AAC	S	2	2,625	68	178,500	1/31/24	92	Overlay - AC Structural	2/1/14
19th	3481	19th St	Harbor Blvd	Park Ave	AC	P	2	665	35	23,275	2/27/24	93	6 in Cold Mill & Overlay in Secure area	9/1/13

City of Costa Mesa, CA
Pavement Condition Index (PCI) Report - All Streets

Sorted by Rank, PCI Order (0-100)

BranchID	Sec ID	Name	From	To	Type	Rank	Zone	L	W	Area	Insp. Date	PCI	Work History Type	Work Date
19th	3491	19th St	Newport Blvd	Harbor Blvd	AC	P	5	720	35	25,200	2/27/24	93	6 in Cold Mill & Overlay in Secure area	9/1/13
Adams	610	Adams Ave	Royal Palm Dr	Harbor Blvd	AC	A	21	810	47	38,070	2/14/24	93	New Construction - Initial	1/1/00
Arlington	7310	Arlington Dr	Lane Change (2 lanes)	Newport Blvd	AAC	C	20	3,730	42	103,055	1/10/24	93	2 in Cold Mill & Overlay	12/10/18
Bear	11000	Bear St	S'y Edge of Bridge over I-405	Sunflower Ave	AC	A	27	2,330	36	114,710	1/16/24	93	New Construction - Initial	1/1/00
Bristol	850	Bristol St	Randolph Ave	Baker St	AAC	A	12	1,275	47	59,925	2/22/24	93	Overlay - AC Structural	9/22/17
Fair	560	Fair Dr	Harbor Blvd	Fairview Rd	AAC	P	10	3,530	60	211,800	1/9/24	93	Overlay - AC Structural	6/1/08
Fairview	540	Fairview Rd	N'y edge of Bridge over I-405	South Coast Dr	AC	A	30	1,130	37	41,810	1/23/24	93	New Construction - Initial	1/1/00
Red Hill	11822	Red Hill Ave	Kalmus Dr	Paularino Ave	AC	P	29	3,240	28	118,163	2/21/24	93	6 in Cold Mill & Overlay in Secure area	8/1/13
Sakioka	11750	Sakioka Dr	Anton Blvd	Sunflower Ave	AAC	P	28	1,475	32	47,200	1/18/24	93	Overlay - AC Structural	10/1/08
Sakioka	11751	Sakioka Dr	Sunflower Ave	Anton Ave	AAC	P	28	1,475	32	47,200	1/18/24	93	Overlay - AC Structural	10/1/08
17th	3000	17th St	Orange Ave	Santa Ana Ave	AC	A	8	1,455	61	88,755	1/30/24	94	Complete Reconstruction - AC	10/1/06
17th	3010	17th St	Santa Ana Ave	Tustin Ave	AC	A	9	1,320	57	75,240	1/30/24	94	Complete Reconstruction - AC	5/1/08
19th	4170	19th St	Santa Ana Ave	Irvine Ave	AC	C	9	2,599	35	85,985	1/30/24	94	Complete Reconstruction - AC	6/1/08
Adams	621	Adams Ave	Fairview Rd	Harbor Blvd	AC	A	15	3,642	35	145,550	1/10/24	94	Surface Treatment - Slurry Seal	12/1/00
Baker	701	Baker St	Red Hill Ave	Newport Blvd (NB)	AC	A	13	1,050	40	42,000	2/28/24	94	6 in Cold Mill & Overlay in Secure area	8/1/13
Bear	11001	Bear St	Sunflower Ave	S'y Edge of Bridge over I-405	AC	A		2,330	37	108,360	1/16/24	94	New Construction - Initial	1/1/80
Bear	11005	Bear St	Sunflower Ave	Wakeham Ave	AC	S	27	770	40	30,800	1/16/24	94	New Construction - Initial	1/1/00
Bear	11006	Bear St	Wakeham Ave	Sunflower Ave	AC	S	27	770	40	30,800	1/16/24	94	New Construction - Initial	1/1/80
Bristol	841	Bristol St	SB Newport Blvd On Ramp	300' s/o Bear St	AAC	A		645	38	24,565	2/21/24	94	Overlay-Rubber Hot Mix	7/19/22
Fairview	525	Fairview Rd	Paularino Channel	Baker St	AC	A	15	930	35	32,550	1/11/24	94	Overlay-Rubber Hot Mix	1/1/21
Harbor	330	Harbor Blvd	Adams Ave	Baker Ave	AC	A	15	2,450	40	97,600	1/11/24	94	New Construction - Initial	1/1/00
17th	2880	17th St	Placentia Ave	Pomona Ave	AC	P	7	1,310	36	47,160	1/30/24	95	Complete Reconstruction - AC	9/1/04
17th	3020	17th St	Tustin Ave	Irvine Ave	AC	P	9	1,340	57	76,380	1/30/24	95	Complete Reconstruction - AC	5/1/08
19th	3430	19th St	Parkcrest Dr	Monrovia Ave	AC	P	1	1,710	46	78,660	1/30/24	95	Surface Treatment - Slurry Seal	1/1/24
19th	3440	19th St	Monrovia Ave	Placentia Ave	AC	P	1	1,320	46	60,720	1/30/24	95	Surface Treatment - Slurry Seal	1/1/24
19th	3450	19th St	Placentia Ave	Pomona Ave	AC	P	2	1,325	36	34,450	1/31/24	95	Surface Treatment - Slurry Seal	1/1/24
19th	3451	19th St	Pomona Ave	Placentia Ave	AC	P	2	1,325	36	47,700	1/31/24	95	Surface Treatment - Slurry Seal	1/1/24
19th	4160	19th St	Orange Ave	Santa Ana Ave	AC	C	8	1,278	36	46,070	1/30/24	95	Complete Reconstruction - AC	1/1/03
22nd	475	22nd St	Santa Ana Ave	Tustin Ave	AAC	C		1,283	37	51,266	2/14/24	95	Overlay - AC Structural	1/1/21
Adams	620	Adams Ave	Harbor Blvd	Fairview Rd	AC	A	15	3,644	34	150,416	1/10/24	95	Surface Treatment - Slurry Seal	12/1/00
Anton	11715	Anton Blvd	Avenue of the Arts	Sakioka Dr	AAC	A	28	938	33	30,954	2/15/24	95	Overlay - AC Structural	2/1/14
Bear	10990	Bear St	Baker St	On/Off Ramps SR-73 SB	AC	A	13	400	40	16,000	2/15/24	95	Overlay-Rubber Hot Mix	1/1/21
Bear	10991	Bear St	On/Off Ramps SR-73 SB	Baker St	AC	A	16	400	40	16,000	2/15/24	95	Overlay-Rubber Hot Mix	1/1/21
Bear	10995	Bear St	On/Off Ramps SR-73 SB	Yukon/Paularino Ave	AC	A	13	860	40	33,400	2/15/24	95	Overlay-Rubber Hot Mix	1/1/21
Bear	10996	Bear St	Yukon/Paularino Ave	On/Off Ramps SR-73 SB	AC	A		860	40	34,400	2/15/24	95	Overlay-Rubber Hot Mix	1/1/21
Bear	10997	Bear St	Yukon/Paularino Ave	S'y Edge of Bridge over I-405	AC	A	13	1,500	40	60,000	2/15/24	95	Overlay-Rubber Hot Mix	1/1/21
Bear	10998	Bear St	S'y Edge of Bridge over I-405	Yukon/Paularino Ave	AC	A		1,500	40	60,000	2/15/24	95	Overlay-Rubber Hot Mix	1/1/21
Bristol	840	Bristol St	300' s/o Bear St	SB Newport Blvd On Ramp	AC	A	20	680	42	30,849	2/22/24	95	Overlay-Rubber Hot Mix	7/19/22
Bristol	842	Bristol St	SB Newport Blvd On Ramp	NB Newport Blvd Off Ramp	AC	A	20	835	38	35,900	2/22/24	95	Asphalt Rubber Hot Mix	7/19/22
Bristol	844	Bristol St	300' s/o Bear St	Randolph Ave	AC	A	12	1,025	47	48,175	2/21/24	95	Overlay-Rubber Hot Mix	7/19/22
Bristol	855	Bristol St	Randolph Ave	300' s/o Bear St	AC	A		1,025	47	48,175	2/22/24	95	Overlay-Rubber Hot Mix	12/31/21
Fairview	480	Fairview Rd	Newport Blvd (SB)	Wilson St	AAC	A	5	1,015	28	28,420	1/11/24	95	Overlay - AC Structural	2/1/03
Fairview	521	Fairview Rd	Paularino Channel	Adams Ave	AC	A	15	570	40	22,800	1/11/24	95	Overlay-Rubber Hot Mix	1/1/21
Fairview	526	Fairview Rd	Baker St	Paularino Channel	AC	A	15	930	35	32,550	1/11/24	95	Overlay-Rubber Hot Mix	1/1/21
Irvine	2801	Irvine Ave	330' n/o 20th St (Baycrest Rd)	20th St	AC	P	4	330	35	11,550	1/30/24	95	Asphalt Rubber Hot Mix	11/27/18
Irvine	2811	Irvine Ave	20th St	19th St	AC	P	4	1,330	33	43,890	1/30/24	95	Asphalt Rubber Hot Mix	11/27/18
Irvine	2821	Irvine Ave	19th St	17th St	AC	P	3	2,620	31	81,220	1/30/24	95	Asphalt Rubber Hot Mix	11/27/18
Irvine	2830	Irvine Ave	17th St	16th St	AC	P	3	1,300	48	62,400	1/30/24	95	Asphalt Rubber Hot Mix	11/27/18
MacArthur	9784	MacArthur Blvd	600' w/o Harbor Blvd	Harbor Blvd	AC	A	30	600	75	45,000	1/11/24	95	Overlay-Rubber Hot Mix	11/15/19
MacArthur	9786	MacArthur Blvd	600' e/o Hyland Ave	600' w/o Harbor Blvd	AC	A	30	730	75	54,750	1/11/24	95	Overlay-Rubber Hot Mix	11/15/19
MacArthur	9788	MacArthur Blvd	600' w/o Hyland Ave	600' e/o Hyland Ave	AC	A	30	1,150	75	86,250	1/11/24	95	Overlay-Rubber Hot Mix	11/15/19
MacArthur	9790	MacArthur Blvd	E'y edge of SA River Bridge	600' w/o Hyland Ave	AAC	P	30	580	75	43,500	1/11/24	95	Mill & Overlay - ARHM	11/15/19
Merrimac	7290	Merrimac Way	Harbor Blvd	Fairview Rd	AC	P	10	2,580	29	74,820	1/10/24	95	Overlay-Rubber Hot Mix	1/1/21
Placentia	100	Placentia Ave	19th St	Victoria St	AAC	P	2	3,320	60	199,200	1/31/24	95	Overlay - AC Structural	5/1/07
Placentia	120	Placentia Ave	Victoria St	Wilson St	AAC	P	19	1,310	60	77,000	1/31/24	95	Overlay - AC Structural	5/1/07
Placentia	70	Placentia Ave	Production Pl (s/o 16th St)	17th St	AAC	P	7	1,660	60	98,000	1/31/24	95	Surface Treatment - Slurry Seal	1/1/24

City of Costa Mesa, CA
Pavement Condition Index (PCI) Report - All Streets

Sorted by Rank, PCI Order (0-100)

BranchID	Sec ID	Name	From	To	Type	Rank	Zone	L	W	Area	Insp. Date	PCI	Work History Type	Work Date
Placentia	80	Placentia Ave	17th St	18th St	AAC	P	7	1,320	60	76,800	1/31/24	95	Surface Treatment - Slurry Seal	1/1/24
Placentia	90	Placentia Ave	18th St	19th St	AC	P	7	1,310	60	76,200	1/31/24	95	Surface Treatment - Slurry Seal	1/1/24
Red Hill	11824	Red Hill Ave	Airport Loop Dr	S'y edge of Bridge over I-405	AC	P	29	800	40	32,000	2/22/24	95	Complete Reconstruction - AC	4/1/13
Red Hill	11825	Red Hill Ave	S'y edge of Bridge over I-405	Airport Loop Dr	AC	P	29	800	40	32,000	2/22/24	95	Complete Reconstruction - AC	4/1/13
19th	3490	19th St	Harbor Blvd	Newport Blvd	AC	P	5	720	35	25,200	2/27/24	96	6 in Cold Mill & Overlay in Secure area	9/1/13
Fairview	520	Fairview Rd	Adams Ave	Paularino Channel	AC	A	15	570	40	22,800	2/14/24	96	Overlay-Rubber Hot Mix	1/1/21
17th	2980	17th St	Newport Blvd	200' w/o Fullerton Ave	AAC	A	8	425	44	18,700	2/28/24	100	Mill & Overlay - ARHM	1/1/24
17th	2981	17th St	200' w/o Fullerton Ave	Newport Blvd	AAC	A	8	425	44	18,700	2/28/24	100	Mill & Overlay - ARHM	1/1/24
Adams	580	Adams Ave	Begin of Bridge at River	Placentia Ave	AAC	A	22	2,688	40	107,935	3/28/24	100	Mill & Overlay - ARHM	3/28/24
Adams	581	Adams Ave	Placentia Ave	Begin of Bridge at River	AAC	A	22	2,688	40	105,965	3/28/24	100	Mill & Overlay - ARHM	3/28/24
Adams	590	Adams Ave	Placentia Ave	Mesa Verde Dr East	AAC	A	21	3,125	40	125,000	3/28/24	100	Mill & Overlay - ARHM	3/28/24
Adams	591	Adams Ave	Mesa Verde Dr East	Placentia Ave	AAC	A	21	3,125	40	125,000	3/28/24	100	Mill & Overlay - ARHM	3/28/24
Adams	600	Adams Ave	Mesa Verde Dr East	Royal Palm Dr	AAC	A	21	1,000	40	40,000	3/28/24	100	Mill & Overlay - ARHM	3/28/24
Adams	601	Adams Ave	Royal Palm Dr	Mesa Verde Dr East	AAC	A	21	1,000	40	40,000	3/28/24	100	Mill & Overlay - ARHM	3/28/24
Merrimac	7291	Merrimac Way	Fairview Rd	Harbor Blvd	AC	P	10	2,580	29	74,820	1/10/24	100	Overlay-Rubber Hot Mix	1/1/21
Placentia	130	Placentia Ave	Wilson St	City Yard	AC	P	11	1,000	60	60,000	1/31/24	100	Asphalt Rubber Hot Mix	1/1/24
Placentia	131	Placentia Ave	City Yard	Estancia N	AC	P	11	1,220	60	73,200	1/31/24	100	Asphalt Rubber Hot Mix	1/1/24
Placentia	132	Placentia Ave	Estancia N	Fairview Park	AC	P	11	1,460	60	87,600	1/31/24	100	Asphalt Rubber Hot Mix	1/1/24
Placentia	133	Placentia Ave	Fairview Park	Fairview Channel	AC	P		1,510	60	90,600	1/30/24	100	Asphalt Rubber Hot Mix	1/1/24
Placentia	134	Placentia Ave	Fairview Channel	Tern Cir	AC	P	11	1,091	60	65,460	1/30/24	100	Asphalt Rubber Hot Mix	1/1/24
Placentia	135	Placentia Ave	Tern Cir	Adams Ave	AC	P	11	790	60	47,400	1/30/24	100	Asphalt Rubber Hot Mix	1/1/24
Wilson	5800	Wilson St	Placentia Ave	Raleigh Ave	AC	S	19	830	36	29,880	1/9/24	100	Asphalt Rubber Hot Mix	9/19/23
Wilson	5810	Wilson St	Raleigh Ave	Pomona Ave	AC	S	19	492	36	17,712	1/9/24	100	Asphalt Rubber Hot Mix	9/19/23
Wilson	5820	Wilson St	Pomona Ave	Fountain Way E	AC	S	19	1,322	36	47,592	1/9/24	100	Asphalt Rubber Hot Mix	9/19/23
Wilson	5830	Wilson St	Fountain Way E	Harbor Blvd	AC	S	19	1,638	46	75,184	1/9/24	100	Asphalt Rubber Hot Mix	9/19/23
Wilson	5840	Wilson St	Harbor Blvd	College Ave	AC	S	24	885	61	53,720	1/9/24	100	Asphalt Rubber Hot Mix	9/19/23
Wilson	5850	Wilson St	College Ave	Fairview Rd	AC	S	24	2,620	36	94,320	1/9/24	100	Asphalt Rubber Hot Mix	9/19/23
								74.4		16,632,332				
		Locals												
Glen	4520	Glen Cir	Cul-de-sac	Canyon Dr	AC	E	1	270	37	12,164	12/29/21	25	Surface Treatment - Slurry Seal	9/1/09
LittletonP	6520	Littleton Pl	Cul-de-sac	Villanova Rd	AC	E	24	343	37	14,865	1/5/22	32	Surface Treatment - Slurry Seal	9/1/09
Samar Dr	7960	Samar Dr	Cul-de-sac	Mesa Verde Dr	AC	E	21	2,700	37	102,074	1/5/22	37	Surface Treatment - Slurry Seal	1/1/10
Coriander	8750	Coriander Dr	Coral Ave	Cinnamon Ave	AC	E	23	1,387	37	51,319	10/26/21	38	Surface Treatment - Slurry Seal	1/1/10
16th	2905	16th St	Superior Ave	Newport Blvd	AC	E	7	800	37	29,600	1/5/22	39	Surface Treatment - Slurry Seal	9/1/08
PresidioSq	9860	Presidio Sq	Presidio Dr	S'y end	AC	E	20	150	37	5,550	11/22/21	39	New Construction - Initial	1/1/00
Ellesmere	7972	Ellesmere Ave	Samar Dr	Ceylon Dr	AC	E	21	960	37	35,520	1/4/22	40	Surface Treatment - Slurry Seal	1/1/10
Sonora	10202	Sonora Rd	Velasco Ln	Loreto Ave	AC	E	20	1,150	37	44,550	11/22/21	42	New Construction - Initial	1/1/00
Bimini	8540	Bimini Pl	Cul-de-sac	Baker St	AC	E	21	783	37	31,145	1/5/22	43	Surface Treatment - Slurry Seal	1/1/10
Peterson	9300	Peterson Pl	Harbor Blvd	Adams St	AC	E	10	1,346	37	49,802	11/9/21	43	New Construction - Initial	1/1/00
Scenic	9760	Scenic Dr	Hyland Ave	Harbor Blvd	AC	E	30	1,891	54	102,114	10/21/21	43	New Construction - Initial	1/1/00
BoaVistaC	7820	Boa Vista Cir	Cul-de-sac	Stromboli Rd	AC	E	21	496	37	20,526	1/5/22	44	Surface Treatment - Slurry Seal	1/1/10
CeylonRd	8160	Ceylon Rd	Cul-de-sac	Madeira Ave	AC	E	23	1,424	37	54,862	11/16/21	44	Surface Treatment - Slurry Seal	1/1/10
Stromboli	7850	Stromboli Rd	Pitcairn Dr	Club House Rd	AC	E	21	1,399	37	51,763	1/5/22	45	Surface Treatment - Slurry Seal	1/1/10
Wakeham	11008	Wakeham Pl	Cul-de-sac	Bear St	AAC	E	27	1,290	37	49,904	10/22/21	45	2 in Cold Mill & Overlay	1/1/18
AmericanPL	5650	American Pl	American Ave	Cul-de-sac	AC	E	18	255	37	11,609	11/9/21	47	Surface Treatment - Slurry Seal	10/6/15
Green	9480	Green St	Watson Ave	N' End	AC	E	15	120	37	4,440	11/15/21	47	Surface Treatment - Slurry Seal	3/20/16
Princeton	7210	Princeton Dr	Harbor Blvd	Oxford Ln	AC	E	10	1,000	37	37,000	11/10/21	47	Surface Treatment - Slurry Seal	12/1/00
Royal Palm	8560	Royal Palm Dr	Baker St	Corsica Pl	AC	E	23	362	37	13,394	11/16/21	47	Surface Treatment - Slurry Seal	1/1/10
Ohio	8980	Ohio Pl	Indiana Ave	Cul-de-sac	AC	E	17	132	37	7,062	10/22/21	48	Surface Treatment - Slurry Seal	10/3/23
White Oak	8450	White Oak St	Jacaranda Ave	Redwood Ave	AC	E	21	540	38	20,552	10/15/21	48	Surface Treatment - Slurry Seal	1/1/10
Santa Ana	2420	Santa Ana Ave	15th St	16th St	AAC	E	8	1,321	35	46,235	12/28/21	49	Surface Treatment - Slurry Seal	9/1/22
Ford	4900	Ford Rd	Harbor Blvd	Alley #40/#41	AC	E	5	866	33	28,578	11/15/21	50	New Construction - Initial	1/1/00
Minorca Pl	7980	Minorca Pl	Ellesmere Ave	Cul-de-sac	AC	E	21	950	37	37,324	1/4/22	50	Surface Treatment - Slurry Seal	1/1/10
Randolph	10370	Randolph Ave	Bristol St	Baker St	AC	E	13	1,230	60	73,800	11/1/21	50	Surface Treatment - Slurry Seal	12/6/22
Baltra	7720	Baltra Pl	Europa Dr	Inroz Dr	AC	E	22	779	37	29,323	12/29/21	51	Surface Treatment - Slurry Seal	1/1/10
Barbados	8240	Barbados Pl	Labrador Dr	Madagascar St	AC	E	23	1,316	37	53,433	1/5/22	51	Surface Treatment - Slurry Seal	1/1/10

City of Costa Mesa, CA
Pavement Condition Index (PCI) Report - All Streets

Sorted by Rank, PCI Order (0-100)

BranchID	Sec ID	Name	From	To	Type	Rank	Zone	L	W	Area	Insp. Date	PCI	Work History Type	Work Date
Corsica	8600	Corsica Pl	Gibraltar Ave	Royal Palm Dr	AC	E	23	1,461	37	54,057	1/5/22	51	Surface Treatment - Slurry Seal	1/1/10
Minorca Dr	8300	Minorca Dr	Mesa Verde Dr	Royal Palm Dr	AC	E	21	1,584	37	58,608	11/16/21	51	Surface Treatment - Slurry Seal	1/1/10
Susan	9835	Susan St	Pavement Change	Sunflower Ave	AC	E	30	1,004	37	37,148	11/29/21	51	New Construction - Initial	1/1/00
Calvert	7680	Calvert Ave	Europa Dr	Shantar Dr	AC	E	22	950	37	35,150	10/25/21	52	Surface Treatment - Slurry Seal	1/1/10
Fullerton	3940	Fullerton Ave	20th St	Bay St	AAC	E	3	620	36	22,320	9/17/21	52	Overlay - AC Structural	4/15/12
PepperTree	8400	Pepper Tree Ln	Royal Palm Dr	Royal Palm Dr	AC	E	21	1,361	37	50,357	11/16/21	52	Surface Treatment - Slurry Seal	1/1/10
Ridgecrest	4480	Ridgecrest Cir	Valley Rd	Cul-de-sac	AC	E	1	271	37	12,201	11/16/21	52	Surface Treatment - Slurry Seal	9/1/09
Tulane Pl	6410	Tulane Pl	Columbia Dr	Cul-de-sac	AC	E	24	195	37	9,389	11/10/21	52	Surface Treatment - Slurry Seal	9/1/09
BoaVistaDr	7670	Boa Vista Dr	Kornat Dr	Mesa Verde Dr	AC	E	22	1,800	37	66,600	11/11/21	53	Surface Treatment - Slurry Seal	1/1/10
Panay	8790	Panay Cir	Cul-de-sac	Country Club Dr	AC	E	22	242	37	10,204	11/16/21	53	Surface Treatment - Slurry Seal	1/1/10
Pemba	8040	Pemba Dr	Samar Dr	Ceylon Dr	AC	E	21	1,448	37	54,137	1/5/22	53	Surface Treatment - Slurry Seal	1/1/10
Maui Pl	8070	Maui Pl	Tahiti Dr	Cul-de-sac	AC	E	21	557	37	23,100	11/11/21	54	Surface Treatment - Slurry Seal	1/1/10
Babb	10610	Babb St	Baker St	Paularino Ave	AC	E	16	831	37	30,747	10/19/21	55	New Construction - Initial	1/1/00
Caraway	8710	Caraway Dr	Coral Ave	Cinnamon Ave	AC	E	23	1,426	37	52,762	10/22/21	55	Surface Treatment - Slurry Seal	1/1/10
Europa	7650	Eurpoa Dr	Calvert Ave	Kornat Dr	AC	E	21	1,600	37	59,700	10/26/21	55	Surface Treatment - Slurry Seal	1/1/10
Gisler	9704	Gisler Ave	1000' e/o College Ave	E'ly end	AAC	E	15	735	22	15,135	11/5/21	55	Overlay - AC Structural	3/1/09
Harding	10600	Harding Way	Cul-de-sac	Cul-de-sac	AAC	E	16	678	37	29,434	11/17/21	55	Overlay - AC Structural	10/1/15
Londondrry	9620	Londonderry St	Sharon Ln	Bray Ln	AC	E	15	1,330	37	49,710	11/15/21	55	Surface Treatment - Slurry Seal	3/20/16
Paros	7860	Paros Cir	Cul-de-sac	Stromboli Rd	AC	E	21	446	37	18,676	1/5/22	55	Surface Treatment - Slurry Seal	1/1/10
Columbia	6440	Columbia Dr	Fair Dr	Hanover Dr	AC	E	10	1,148	37	42,476	11/23/21	56	Surface Treatment - Slurry Seal	2/1/06
Oak	4362	Oak St	President Pl	Continental Ave	AAC	E	1	817	33	26,961	11/16/21	56	Surface Treatment - Slurry Seal	3/20/16
Ponderosa	8310	Ponderosa St	Andros St	Royal Palm Dr	AC	E	21	1,067	37	39,479	11/16/21	56	Surface Treatment - Slurry Seal	1/1/10
Baker	630	Baker St	Samar Dr	Mesa Verde Dr	AC	E	21	1,670	37	62,194	1/4/22	57	Surface Treatment - Slurry Seal	1/1/10
Boise	10710	Boise Way	Cul-de-sac	Van Buren Ave	AC	E	16	416	37	17,591	11/17/21	57	New Construction - Initial	1/1/00
CeylonDr	8030	Ceylon Dr	Palau Pl	Cul-de-sac	AC	E	21	1,180	37	45,834	12/15/21	57	Surface Treatment - Slurry Seal	1/1/10
Club House	7890	Club House Rd	Mesa Verde Dr W	N'ly end at Golf Course Parking Lot	AAC	E	22	750	37	27,750	11/11/21	57	Overlay - AC Structural	10/14/11
Boston	10750	Boston Way	Cul-de-sac	Charldston St	AC	E	16	260	37	12,380	11/17/21	58	New Construction - Initial	1/1/00
Snt Isabel	6750	Santa Isabel Ave	Orange Ave	Santa Ana Ave	AC	E	26	1,320	37	48,840	9/17/21	58	Surface Treatment - Slurry Seal	1/1/17
Carnegie	7100	Carnegie Ave	Fair Dr	Princeton Dr	AC	E	10	1,254	37	46,398	11/10/21	59	Surface Treatment - Slurry Seal	9/1/09
Carson	10720	Carson St	Van Buren Ave	Coolidge Ave	AC	E	16	783	37	29,241	11/17/21	59	New Construction - Initial	1/1/00
Sunflower	775	Sunflower Ave	Cadillac Ave	Hyland Ave	AC	E	30	1,775	60	106,500	11/2/21	59	New Construction - Initial	1/1/00
Bonnie	6770	Bonnie Pl	Santa Isabel Ave	Cul-de-sac	AC	E	26	320	33	12,734	11/9/21	60	Surface Treatment - Slurry Seal	1/8/19
Cork	9650	Cork Ln	McCormack St	Londonderry St	AC	E	15	580	37	21,635	11/15/21	60	Surface Treatment - Slurry Seal	3/20/16
El Rio	10050	El Rio Cir	El Camino Dr	Cul-de-sac	AC	E	20	551	37	22,561	10/19/21	60	Surface Treatment - Slurry Seal	2/1/06
Kerry	9640	Kerry Ln	Killarney Ln	Londonderry St	AC	E	15	730	37	27,210	11/15/21	60	Surface Treatment - Slurry Seal	3/20/16
Shannon	9408	Shannon Ln	College Ave	Watson Ln	AC	E	15	500	37	18,500	11/15/21	60	Surface Treatment - Slurry Seal	3/20/16
Tulare	11050	Tulare Dr	Salinas Ave	San Leandro Ln	AC	E	14	1,721	37	63,677	10/27/21	60	Surface Treatment - Slurry Seal	1/1/18
Wallace	5920	Wallace Ave	Congress St	Wilson St	AC	E	19	659	37	24,383	11/9/21	60	Complete Reconstruction - AC	2/1/07
Amherst Rd	6380	Amherst Rd	Notre Dame Dr	Columbia Dr	AC	E	24	575	37	22,835	11/10/21	61	Surface Treatment - Slurry Seal	9/1/09
Balearic	7710	Balearic Dr	Europa Dr	Boa Vista Dr	AC	E	22	1,421	36	51,775	10/25/21	61	Surface Treatment - Slurry Seal	1/1/10
NewportNBF	2030	Newport Blvd N/B Frontage Road	16th St	AC	PCC	E	8	960	36	34,560	12/15/21	61	Complete Reconstruction - PCC	1/8/19
PresidioSq	9865	Presidio Sq	Presidio Sq West	Presidio Sq East	AC	E		928	60	55,680	11/22/21	61	New Construction - AC	1/1/80
Randolph	10360	Randolph Ave	E'ly end	Bristol St	AC	E	13	649	37	23,763	11/22/21	61	Surface Treatment - Slurry Seal	1/1/00
Rochester	3620	Rochester St	Newport Blvd	Orange Ave	AAC	E	8	1,340	37	49,580	1/5/22	61	Overlay - AC Structural	4/1/12
Samar Pl	8510	Samar Pl	Cul-de-sac	Andros St	AC	E	21	400	37	16,974	11/16/21	61	Surface Treatment - Slurry Seal	1/1/10
Superior	2974	Superior Ave	Newport Blvd Entrance	18th St	AAC	E	7	800	48	38,400	1/5/22	61	Overlay - AC Structural	7/1/19
Tahiti	8060	Tahiti Dr	Mesa Verde Dr	Java Rd	AC	E	22	1,090	37	40,330	11/11/21	61	Surface Treatment - Slurry Seal	1/1/10
Joann	6300	Joann St	Fordham Dr	Columbia Dr	AC	E	24	1,452	37	53,942	11/23/21	62	Surface Treatment - Slurry Seal	2/1/06
MonteVista	6920	Monte Vista Ave	Orange Ave	Santa Ana Ave	AC	E	26	1,328	37	49,136	10/5/21	62	Surface Treatment - Slurry Seal	1/1/17
Puente	5950	Puente Ave	Cul-de-sac	Senate St	AAC	E	19	770	37	30,664	11/9/21	62	Overlay - AC Structural	5/1/03
Rose	5620	Rose Ln	Orange Ave	Santa Ana Ave	AC	E	3	1,300	37	48,100	10/7/21	62	Surface Treatment - Slurry Seal	4/1/16
Shantar	7420	Shantar Dr	Adams Ave	Balearic Dr	AC	E	22	898	37	35,813	10/25/21	62	Surface Treatment - Slurry Seal	1/1/10
Susan	9831	Susan St	Sunflower Ave	South Coast Dr	AC	E	30	1,500	37	55,500	10/22/21	62	New Construction - Initial	1/1/00
Virginia	6580	Virginia Pl	Newport Blvd	Santa Ana Ave	AC	E	25	2,658	37	98,346	10/7/21	62	Surface Treatment - Slurry Seal	1/1/17
WstmstrAv	5570	Westminster Ave	21st St	Rose Ln	AC	E	3	783	37	28,971	10/7/21	62	Surface Treatment - Slurry Seal	3/20/16
Cecil	6590	Cecil Pl	Newport Blvd	Santa Ana Ave	AC	E	25	2,513	37	88,533	10/7/21	63	Surface Treatment - Slurry Seal	4/1/16

City of Costa Mesa, CA
Pavement Condition Index (PCI) Report - All Streets

Sorted by Rank, PCI Order (0-100)

BranchID	Sec ID	Name	From	To	Type	Rank	Zone	L	W	Area	Insp. Date	PCI	Work History Type	Work Date
Cottage	5580	Cottage Pl	Cul-de-sac	Westminster Ave	AC	E	3	168	37	8,390	10/7/21	63	Surface Treatment - Slurry Seal	3/20/16
Dublin	9490	Dublin St	Shamrock Ln	N'y end	AC	E	15	470	37	17,390	11/15/21	63	Surface Treatment - Slurry Seal	3/20/16
Governor	5670	Governor St	State Ave	Placentia Ave	AC	E	18	2,460	33	81,180	11/9/21	63	Surface Treatment - Slurry Seal	10/1/00
Mau Cir	8100	Mau Cir	Cul-de-sac	Java Rd	AC	E	22	391	37	16,641	11/11/21	63	Surface Treatment - Slurry Seal	1/1/10
Molokai	8280	Molokai Pl	Cul-de-sac	Gibraltar Ave	AC	E	23	500	37	20,674	11/16/21	63	Surface Treatment - Slurry Seal	1/1/10
Taft	10730	Taft Way	Cul-de-sac	Carson St	AAC	E	16	377	37	15,985	11/17/21	63	Overlay - AC Structural	10/1/15
Bowling	7260	Bowling Green Dr	Hanover Dr	Yale Pl	AC	E	10	1,176	37	43,512	11/10/21	64	6 in Cold Mill & Overlay in Secure area	2/1/12
Darrel	5870	Darrel St	Republic Ave	Federal Ave	AC	E	18	1,890	37	69,930	11/9/21	64	Surface Treatment - Slurry Seal	10/6/15
Galway	9404	Galway Ln	College Ave	Killybrooke Ln	AC	E	15	370	37	13,690	11/15/21	64	Surface Treatment - Slurry Seal	4/1/16
Jamaica	8170	Jamaica Rd	Country Club Dr	Cul-de-sac	AC	E	22	600	37	22,200	10/26/21	64	Surface Treatment - Slurry Seal	1/1/10
NewportNBF	2070	Newport Blvd N/B Frontage Road	15th St	PCC	AC	E		315	36	11,340	12/15/21	64	New Construction - AC	1/1/00
PresidioSq	9870	Presidio Sq	S'y end	Presidio Dr	AAC	E	20	150	37	5,550	12/29/21	64	Overlay - AC Structural	12/1/15
15th	2175	15th St	Santa Ana Ave	Newport Blvd	AC	E	9	1,670	18	30,060	10/8/21	65	Surface Treatment - Slurry Seal	9/1/22
17th	3031	17th St	"V"-Right (w/o Bullnose)	Newport Blvd	AAC	E	8	480	18	8,640	12/28/21	65	Surface Treatment - Slurry Seal	3/3/22
Augusta	10660	Augusta St	Fairview Rd	Van Buren Ave	AAC	E	16	520	37	19,240	10/26/21	65	Overlay - AC Structural	10/1/15
Coronado	9900	Coronado Dr	Presido Dr	La Salle Ave	AAC	E	20	1,480	37	54,760	12/29/21	65	Overlay - AC Structural	3/1/08
Joann	5710	Joann St	Republic Ave	Placentia Ave	AC	E	18	2,140	37	79,180	11/9/21	65	Surface Treatment - Slurry Seal	10/6/15
NewportNBF	2020	Newport Blvd N/B Frontage Road	AC	16th St	PCC	E	8	1,022	36	42,552	12/15/21	65	Complete Reconstruction - PCC	1/8/19
Shamrock	9500	Shamrock Ln	Dublin St	Watson Ln	AC	E	15	518	37	19,166	11/15/21	65	Surface Treatment - Slurry Seal	4/1/16
Turlock	11090	Turlock Dr	Redding Ave	Salinas Ave	AC	E	14	853	36	37,158	10/27/21	65	Surface Treatment - Slurry Seal	1/1/18
WstmnstrAv	5050	Westminster Ave	Walnut St	20th St	AAC	E	3	655	18	11,790	11/19/21	65	Overlay - AC Structural	4/1/12
Raymond	3610	Raymond Ave	17th St	N'y end	AAC	E	9	650	25	15,750	11/29/21	66	Overlay - AC Structural	4/1/12
Royce	9410	Royce Ln	Baker St	Watson Ave	AC	E	15	953	37	35,261	11/15/21	66	Surface Treatment - Slurry Seal	4/1/16
Samoa	8210	Samoa Pl	Cul-de-sac	Gibraltar Ave	AC	E	23	1,849	37	70,587	11/16/21	66	Surface Treatment - Slurry Seal	1/1/10
VictoriaFR	4550	Victoria St Frontage Road	W'y Cul-de-sac	E'y Cul-de-sac	AC	E	1	2,177	37	84,897	11/16/21	66	New Construction - Initial	1/1/00
WstmnstrPl	6970	Westminster Pl	Del Mar Ave	Cul-de-sac	AC	E	26	529	33	19,631	10/5/21	66	Surface Treatment - Slurry Seal	1/1/17
Cadillac	9730	Cadillac Ave	Sunflower Ave	Cul-de-sac	AC	E	30	1,900	37	72,474	10/21/21	67	New Construction - Initial	1/1/00
Darrel	6020	Darrel St	Pomona Ave	Meyer Pl	AC	E	19	1,050	37	38,850	11/23/21	67	Surface Treatment - Slurry Seal	10/6/15
Deedee	11110	Deedee Dr	San Jose Ave	San Jose Ave	AC	E	14	749	37	27,713	10/27/21	67	Surface Treatment - Slurry Seal	1/1/18
Elm	8330	Elm Ave	Andros St	Royal Palm Dr	AC	E	21	897	37	33,189	11/16/21	67	Surface Treatment - Slurry Seal	1/1/10
Haiti	8810	Haiti Cir	Bahama Pl	Cul-de-sac	AC	E	22	251	37	11,461	11/16/21	67	Surface Treatment - Slurry Seal	1/1/10
Primrose	8420	Primrose St	Jacaranda Ave	Royal Palm Dr	AC	E	21	769	37	28,326	10/15/21	67	Surface Treatment - Slurry Seal	1/1/10
Wilson	6720	Wilson St	Newport Blvd	Orange Ave	AAC	E	25	1,326	37	49,062	9/17/21	67	Surface Treatment - Slurry Seal	1/1/17
Columbia	6360	Columbia Dr	Wake Forest Rd	Loyola Rd	AC	E	10	1,126	37	41,662	11/10/21	68	Surface Treatment - Slurry Seal	2/1/06
DonnyBrook	9430	Donnybrook Ln	Baker St	Watson Ave	AC	E	15	657	37	24,309	11/15/21	68	Surface Treatment - Slurry Seal	3/20/16
Elba	7870	Elba Cir	Cul-de-sac	Stromboli Rd	AAC	E	21	350	37	15,124	11/11/21	68	Surface Treatment - Slurry Seal	1/1/10
Hudson	11550	Hudson Ave	Canadian Dr	Yellowstone Dr	AAC	E	31	826	37	30,562	10/29/21	68	Overlay - AC Structural	10/1/15
Kalmus	11851	Kalmus Dr	Red Hill Ave	Pullman St	AC	E	29	1,615	60	101,768	11/8/21	68	6 in Cold Mill & Overlay in Secure area	8/1/13
Lanai	7920	Lanai Dr	W'y end	Club House Dr	AC	E	22	560	37	20,720	11/11/21	68	Surface Treatment - Slurry Seal	1/1/10
New York	8910	New York Ave	Cul-de-sac	Iowa St	AC	E	17	955	37	37,510	10/22/21	68	Surface Treatment - Slurry Seal	10/3/23
NewportNBF	2040	Newport Blvd N/B Frontage Road	PCC	17th St	AC	E		138	37	4,673	12/6/21	68	New Construction - AC	1/1/00
San Jose	11120	San Jose Ave	Deedee Dr	Santa Clara Cir	AC	E	14	580	36	20,725	10/27/21	68	Surface Treatment - Slurry Seal	1/1/18
Santa Ana	2430	Santa Ana Ave	16th St	17th St	AAC	E	8	1,320	36	47,520	12/28/21	68	Overlay - AC Structural	4/1/12
Santa Ana	2510	Santa Ana Ave	23rd St	Santa Isabel Ave	AC	E	25	1,322	36	47,592	10/7/21	68	New Construction - Initial	1/1/00
Serra	9980	Serra Way	Fremont Ln	Coronado Dr	AC	E	20	590	37	21,830	11/22/21	68	Surface Treatment - Slurry Seal	2/1/06
Inroz	7730	Inroz Dr	Baltra Pl	Lemnos Dr	AC	E	22	260	37	9,620	10/15/21	69	Surface Treatment - Slurry Seal	1/1/10
Lehigh	7150	Lehigh Pl	Cul-de-sac	Bucknell Rd	AAC	E	10	360	37	15,494	11/10/21	69	Overlay - AC Structural	10/1/05
Loyola	6510	Loyola Rd	Fair Dr	Bucknell Rd	AC	E	10	449	37	16,613	11/10/21	69	New Construction - Initial	1/1/00
Madagascar	8200	Madagascar St	Madeira Ave	Barbados Pl	AC	E	23	481	37	17,797	11/16/21	69	Surface Treatment - Slurry Seal	1/1/10
Maple St	6130	Maple St	Wilson St	Joann St	AAC	E	19	500	37	18,500	11/23/21	69	Surface Treatment - Slurry Seal	10/6/15
Monaco	6790	Monaco Terr	Riviera Dr	Monte Vista Ave	AC	E	26	900	33	29,700	10/7/21	69	Surface Treatment - Slurry Seal	1/1/17
Palau	8010	Palau Pl	Samar Dr	Cul-de-sac	AC	E	21	974	37	38,212	11/11/21	69	Surface Treatment - Slurry Seal	1/1/10
State	4350	State Ave	Grove Pl	Oak St	AC	E	1	564	33	18,480	11/16/21	69	Surface Treatment - Slurry Seal	3/20/16
Airway	11800	Airway Ave	Clinton Ave	Fischer Ave	AC	E	29	2,721	60	276,209	11/8/21	70	6 in Cold Mill & Overlay in Secure area	8/1/13
Fordham	6230	Fordham Dr	Fair Dr	Princeton Dr	AC	E	10	1,265	37	46,805	11/23/21	70	Surface Treatment - Slurry Seal	2/1/06
Junipero	9880	Junipero Dr	Arlington Dr	Presidio Dr	AC	E	20	1,119	60	67,140	11/22/21	70	New Construction - Initial	1/1/00

City of Costa Mesa, CA
Pavement Condition Index (PCI) Report - All Streets

Sorted by Rank, PCI Order (0-100)

BranchID	Sec ID	Name	From	To	Type	Rank	Zone	L	W	Area	Insp. Date	PCI	Work History Type	Work Date
Ludington	11610	Ludington St	Paularino Ave	Traverse Dr	AAC	E	12	1,500	37	55,500	11/23/21	70	Overlay - AC Structural	9/1/04
Paularino	11580	Paularino Ave	Bear St	Bristol St	AAC	E	31	2,162	37	79,994	11/2/21	70	Overlay - AC Structural	10/1/15
Riviera	6780	Riviera Dr	Rue De Cannes	Tustin Ave	AC	E	26	910	33	30,030	10/5/21	70	Surface Treatment - Slurry Seal	1/1/17
Rural Pl	5530	Rural Pl	Rural Ln	22nd St	AC	E	3	750	33	24,750	10/7/21	70	New Construction - Initial	1/1/00
Tulane Rd	6400	Tulane Rd	Notre Dame Rd	Columbia Dr	AC	E	24	600	37	22,395	12/29/21	70	Surface Treatment - Slurry Seal	9/1/09
Tustin	2550	Tustin Ave	15th St	16th St	AC	E	9	1,300	36	46,800	11/19/21	70	Complete Reconstruction - AC	2/1/10
Airway	11805	Airway Ave	Fischer Ave	Paularino Ave	AC	E	29	1,852	60	276,209	11/8/21	71	6 in Cold Mill & Overlay in Secure area	8/1/13
AveOTArts	11740	Avenue of the Arts	Anton Ave	Sunflower Ave	AAC	E	28	1,457	21	31,034	10/28/21	71	Overlay - AC Structural	10/1/06
AveOTArts	11741	Avenue of the Arts	Sunflower Ave	Anton Blvd	AAC	E	28	1,457	21	31,034	10/28/21	71	Overlay - AC Structural	10/1/06
Elm	8340	Elm Ave	Royal Palm Dr	Harbor Blvd	AC	E	21	800	37	29,600	11/16/21	71	Surface Treatment - Slurry Seal	1/1/10
Loyola	6500	Loyola Rd	Fairview Rd	Fair Dr	AC	E	24	1,253	37	46,213	11/10/21	71	Surface Treatment - Slurry Seal	9/1/09
Pacific	4500	Pacific Ave	Victoria Pl	N'Iy End	AC	E	18	2,515	36	90,540	11/9/21	71	Surface Treatment - Slurry Seal	10/6/15
Parnell	9580	Parnell Pl	Loren Ln	Cul-de-sac	AC	E	15	277	37	12,423	11/15/21	71	Surface Treatment - Slurry Seal	3/20/16
Roanoke	11510	Roanoke Ln	Cul-de-sac	Allegheny Ave	AAC	E	31	700	37	28,074	10/29/21	71	Overlay - AC Structural	10/1/15
Sicily	8270	Sicily Ave	Sumatra Pl	Gisler Ave	AC	E	23	800	37	29,600	11/16/21	71	Surface Treatment - Slurry Seal	1/1/10
Snt Isabel	6740	Santa Isabel Ave	Newport Blvd	Orange Ave	AAC	E	26	1,320	37	48,840	9/17/21	71	Surface Treatment - Slurry Seal	1/1/17
Yellowstn	11560	Yellowstone Dr	Paularino Ave	Olympic Ave	AAC	E	31	1,569	37	57,803	10/29/21	71	Overlay - AC Structural	10/1/15
17th	3030	17th St	Newport Blvd	*V-Right (w/o Bullnose)	AAC	E	8	450	18	8,100	11/29/21	72	Surface Treatment - Slurry Seal	3/3/22
Aliso	2780	Aliso Ave	16th St	Cambridge Cir	AAC	E	9	873	37	32,301	10/15/21	72	Overlay - AC Structural	4/12/12
Canadian	11530	Canadian Dr	Allegheny Ave	Olympic Ave	AAC	E	31	500	37	18,500	10/28/21	72	Overlay - AC Structural	10/1/15
Chios	7750	Chios Rd	Balearic Dr	Lemnos Dr	AC	E	22	530	37	19,860	10/15/21	72	Surface Treatment - Slurry Seal	1/1/10
CollegeAve	9355	College Ave	Baker St	Gisler Ave	AC	E	15	2,500	37	92,500	11/15/21	72	Surface Treatment - Slurry Seal	3/20/16
Junipero	9890	Junipero Dr	Presidio Dr	Sutter Way	AAC	E	20	1,730	37	27,010	10/19/21	72	Overlay - AC Structural	9/15/15
Killarney	9630	Killarney Ln	Londonderry St	Kerry Ln	AC	E	15	594	37	21,978	11/15/21	72	Surface Treatment - Slurry Seal	3/20/16
Pierce	10840	Pierce Ave	Cheyenne Ave	Concord St	AAC	E	16	698	36	27,082	10/19/21	72	Overlay - AC Structural	10/1/15
Plum	4310	Plum Pl	Federal Ave	Cul-de-sac	AAC	E	1	200	27	7,574	11/16/21	72	Overlay - AC Structural	9/14/10
Pullman	11860	Pullman Ave	Kalmus Rd	420' S/O Briggs Ave	AC	E	29	2,011	55	109,600	11/8/21	72	6 in Cold Mill & Overlay in Secure area	8/1/13
Royal Palm	8550	Royal Palm Dr	Adams Ave	Baker St	AC	E	21	2,641	37	97,717	10/4/21	72	Surface Treatment - Slurry Seal	1/1/10
Rutgers	6340	Rutgers Dr	Wake Forest Rd	Villanova Rd	AC	E	24	1,130	37	41,810	11/10/21	72	Surface Treatment - Slurry Seal	9/1/09
Salinas	11040	Salinas Ave	Wimbledon Way	Smalley Rd	AC	E	14	1,805	37	70,291	10/27/21	72	Surface Treatment - Slurry Seal	1/1/18
Toronto	9740	Toronto Way	Cadillac Ave	Cul-de-sac	AC	E	30	439	37	18,417	10/21/21	72	New Construction - Initial	1/1/00
Tustin	2600	Tustin Ave	20th St	Emerson St	AAC	E	4	820	36	29,520	11/19/21	72	Overlay - AC Structural	4/1/12
Wallace	3140	Wallace Ave	19th St	Hamilton St	AC	E	2	2,650	37	98,050	11/12/21	72	New Construction - Initial	1/1/00
Briggs	11880	Briggs Ave	Pullman St	Red Hill Ave	AC	E	29	730	60	43,800	11/8/21	73	6 in Cold Mill & Overlay in Secure area	8/1/13
Capital	5754	Capital St	Republic Ave	National Ave	AAC	E	18	656	37	24,735	11/9/21	73	Surface Treatment - Slurry Seal	10/6/15
Rural Ln	5520	Rural Ln	22nd St	Rural Pl	AC	E	3	560	33	18,480	10/7/21	73	New Construction - Initial	1/1/00
Sonora	10200	Sonora Rd	La Salle Ave	Velasco Ln	AAC	E	20	770	37	28,490	11/22/21	73	Overlay - AC Structural	9/15/15
15th	2170	15th St	Redlands Ave	Tustin Ave	AC	E	9	650	19	12,025	10/8/21	74	Surface Treatment - Slurry Seal	9/1/22
Atlanta	10650	Atlanta Way	Cul-de-sac	Van Buren Ave	AAC	E	16	440	37	18,454	11/17/21	74	Overlay - AC Structural	10/1/15
Bunting	7570	Bunting Cir	Oriole Dr	Cul-de-sac	AAC	E	11	500	37	20,674	10/6/21	74	Overlay - AC Structural	10/1/15
Carmel	11030	Carmel Dr	South Coast Dr	Salinas Ave	AC	E	14	448	37	16,576	10/27/21	74	Surface Treatment - Slurry Seal	1/8/19
Charleston	10760	Charleston St	Boston Way	Coolidge Ave	AAC	E	16	1,090	37	42,732	11/17/21	74	Overlay - AC Structural	10/1/16
Cleveland	10490	Cleveland Ave	Cul-de-sac	Paularino Ave	AAC	E	16	749	37	29,887	11/16/21	74	Overlay - AC Structural	10/1/15
Cornell	6330	Cornell Dr	Wake Forest Rd	Villanova Rd	AC	E	24	1,100	37	40,145	11/23/21	74	Surface Treatment - Slurry Seal	9/1/09
Esther	5150	Esther St	Walnut Pl	Tustin Ave	AAC	E	4	650	35	22,425	11/10/21	74	Overlay - AC Structural	4/1/12
Gisler	9700	Gisler Ave	College Ave	1000' E'Iy	AAC	E	15	1,005	22	24,236	11/5/21	74	Overlay - AC Structural	3/20/16
HarborGtwS	9800	Harbor Gateway South	Sunflower Ave	Scenic Dr	AC	E	30	1,328	37	49,136	10/21/21	74	New Construction - Initial	1/1/00
Harla	7640	Harla Ave	Cul-de-sac	Mesa Verde Dr E	AAC	E	11	600	37	24,374	10/18/21	74	Overlay - AC Structural	10/1/15
Hummingbrd	7580	Hummingbird Dr	Bunting Cir	Tanager Dr	AAC	E	11	1,840	37	68,080	10/6/21	74	Overlay - AC Structural	10/1/15
Industrial	2010	Industrial Way	Superior Ave	Newport Blvd S/B	AAC	E	8	800	36	28,800	12/6/21	74	Overlay - AC Structural	10/1/15
Jeffrey	11470	Jeffrey Dr	Baker St	Paularino Ave	AC	E	13	960	37	35,520	10/29/21	74	Surface Treatment - Slurry Seal	9/1/09
Monrovia	25	Monrovia Ave	20th St	Victoria St Frontage Road	AC	E	1	1,982	33	65,406	11/16/21	74	Surface Treatment - Slurry Seal	3/20/16
National	4402	National Ave	Congress St	Wilson St	AAC	E	18	713	37	25,613	11/9/21	74	2 in overlay	4/1/02
Oahu	8020	Oahu Pl	Palau Pl	Cul-de-sac	AC	E	21	483	37	20,045	11/16/21	74	Surface Treatment - Slurry Seal	1/1/10
Olympic	11540	Olympic Ave	Canadian Dr	Yellowstone Dr	AAC	E	31	850	37	31,450	10/29/21	74	Overlay - AC Structural	10/1/15
Wellesley	7280	Wellesley Ln	Columbia Dr	Cul-de-sac	AAC	E	10	372	33	14,450	11/10/21	74	Overlay - AC Structural	11/1/06

City of Costa Mesa, CA
Pavement Condition Index (PCI) Report - All Streets

Sorted by Rank, PCI Order (0-100)

BranchID	Sec ID	Name	From	To	Type	Rank	Zone	L	W	Area	Insp. Date	PCI	Work History Type	Work Date
16th	2270	16th St	Santa Ana Ave	Tustin Ave	AAC	E	9	1,300	37	48,100	10/8/21	75	Overlay - AC Structural	4/12/12
16th	2280	16th St	Tustin Ave	Irvine Ave	AAC	E	9	1,334	36	48,024	10/8/21	75	Overlay - AC Structural	4/12/12
20th	5240	20th St	Newport Blvd Frontage Road	Santa Ana Ave	AC	E	3	2,650	37	98,050	11/9/21	75	Mill and Overlay	4/12/12
Alabama	9180	Alabama Cir	Cul-de-sac	Cul-de-sac	AC	E	17	660	37	28,768	10/21/21	75	Surface Treatment - Slurry Seal	10/3/23
Amherst Pl	6390	Amherst Pl	Columbia Dr	Columbia Dr	AC	E	24	210	37	9,944	11/10/21	75	Surface Treatment - Slurry Seal	9/1/09
Buchanan	10480	Buchanan Way	Cul-de-sac	Dorset Ln	AAC	E	16	280	37	12,534	11/16/21	75	Overlay - AC Structural	10/1/15
Cinnamon	8720	Cinnamon Ave	Caraway Dr	Gisler Ave	AC	E	23	1,300	37	48,100	10/22/21	75	6 in Cold Mill & Overlay in Secure area	10/1/13
Colgate	6350	Colgate Dr	Wake Forest Rd	Villanova Rd	AC	E	24	1,131	37	41,847	11/10/21	75	Surface Treatment - Slurry Seal	9/1/09
Coral	8740	Coral Ave	Caraway Dr	Coriander Dr	AAC	E	23	270	37	9,990	10/26/21	75	Surface Treatment - Slurry Seal	1/1/10
Dartmouth	6420	Dartmouth Pl	Columbia Dr	Cul-de-sac	AC	E	24	216	37	10,166	11/10/21	75	Surface Treatment - Slurry Seal	9/1/09
Fernheath	9440	Fernheath Ln	Baker St	Watson Ave	AC	E	15	488	37	18,056	11/15/21	75	Surface Treatment - Slurry Seal	4/1/16
Fordham	6210	Fordham Dr	Wilson St	Wake Forest Rd	AC	E	24	750	37	28,305	11/23/21	75	Surface Treatment - Slurry Seal	2/1/06
HarborGtwN	9780	Harbor Gateway North	Scenic Ave	Mac Arthur Blvd	AC	E	30	900	37	33,300	10/21/21	75	New Construction - Initial	1/1/00
Lincoln	10880	Lincoln Way	Cul-de-sac	Cheylene Ave	AAC	E	16	470	37	19,648	10/19/21	75	Overlay - AC Structural	10/1/15
Meyer	6000	Meyer Pl	Wilson St	Joann St	AAC	E	19	500	37	18,500	11/23/21	75	Overlay - AC Structural	5/1/03
Milbro	10440	Milbro St	Post Rd	Baker St	AC	E	20	630	37	23,310	10/22/21	75	New Construction - Initial	1/1/00
Monroe	10860	Monroe Way	Cheylene Ave	Cul-de-sac	AAC	E	16	470	37	19,762	10/19/21	75	Overlay - AC Structural	10/1/15
Oahu	8520	Oahu Pl	Cul-de-sac	Andros St	AC	E	21	424	37	17,767	12/15/21	75	Surface Treatment - Slurry Seal	1/1/21
Oriole	7500	Oriole Dr	E'ly Boundry of Tract 6757	Tanager Dr	AAC	E	11	820	37	30,340	10/6/21	75	Overlay - AC Structural	10/1/15
Roosevelt	10740	Roosevelt Way	Cul-de-sac	Carson St	AAC	E	16	368	37	15,992	11/17/21	75	Overlay - AC Structural	10/1/15
Santiago	10280	Santiago Rd	Velasco Ln	Sonora Rd	AAC	E	20	921	37	35,077	11/22/21	75	Overlay - AC Structural	9/15/15
Serang	8000	Serang Pl	Tabago Pl	Mesa Verde Dr	AC	E	21	1,049	37	38,813	11/11/21	75	Surface Treatment - Slurry Seal	1/1/10
Stonefield	9590	Stonefield St	Killybrooke Ln	Limerick Ln	AC	E	15	530	37	19,335	11/15/21	75	Surface Treatment - Slurry Seal	3/20/16
Vistabaya	20010	Vista Baya	Santa Ana Ave	CDS	AC	E		557	37	23,189	10/7/21	75	Surface Treatment - Slurry Seal	1/1/17
Warren	9420	Warren Ln	Baker St	Stonefield St	AC	E	15	1,857	37	68,709	11/15/21	75	Surface Treatment - Slurry Seal	3/20/16
Allegheny	11520	Allegheny Ave	Canadian Dr	Yellowstone Dr	AAC	E	31	599	37	22,163	10/28/21	76	Overlay - AC Structural	10/1/15
Austin	10670	Austin St	Van Buren Ave	Coolidge Ave	AAC	E	16	782	37	28,934	10/26/21	76	Overlay - AC Structural	10/1/15
Colby	7140	Colby Pl	Cul-de-sac	Bucknell Rd	AAC	E	10	351	37	15,161	11/10/21	76	Overlay - AC Structural	7/1/08
Colleen	20000	Colleen Pl	Santa Ana Ave	CDS	AC	E		554	37	21,586	10/8/21	76	Surface Treatment - Slurry Seal	4/1/16
Denver	10620	Denver Dr	Babb St	Cul-de-sac	AAC	E	16	747	37	29,813	10/19/21	76	Overlay - AC Structural	10/1/15
Farallon	7950	Farallon Dr	Club House Rd	Samar Dr	AC	E	21	265	37	9,805	11/11/21	76	Surface Treatment - Slurry Seal	1/1/10
Fischer	11870	Fischer Ave	Pullman St	Red Hill Ave	AC	E	29	1,037	40	41,480	11/8/21	76	6 in Cold Mill & Overlay in Secure area	8/1/13
Florida	9200	Florida Cir	Cul-de-sac	Alaska Ave	AC	E	17	275	37	12,349	10/21/21	76	Surface Treatment - Slurry Seal	10/3/23
Idaho Pl	9080	Idaho Pl	Cul-de-sac	California St	AC	E	17	602	37	24,448	10/21/21	76	Surface Treatment - Slurry Seal	10/3/23
Labrador	8220	Labrador Dr	Baker St	Bermuda Dr	AC	E	23	1,950	37	72,150	11/16/21	76	Surface Treatment - Slurry Seal	1/1/10
LenwoodDr	2730	Lenwood Dr	Tustin Ave	Aliso Dr	AAC	E	9	658	37	24,346	10/15/21	76	Overlay - AC Structural	4/15/12
Loren	9460	Loren Ln	Baker St	Belfast Ave	AC	E	15	1,552	37	57,424	11/15/21	76	Surface Treatment - Slurry Seal	3/20/16
McKinley	10870	McKinley Way	Cheylene Ave	Cul-de-sac	AAC	E	16	470	37	19,378	10/19/21	76	Overlay - AC Structural	10/1/15
Merrill	5540	Merrill Pl	Elden Ave	Orange Ave	AC	E	3	650	37	24,050	10/7/21	76	Surface Treatment - Slurry Seal	3/20/16
New Mexico	9010	New Mexico St	Washington Ave	Montana Ave	AAC	E	17	432	37	16,030	10/22/21	76	Surface Treatment - Slurry Seal	10/3/23
Orcas	8250	Orcas Dr	Samoa Pl	Sumatra Pl	AC	E	23	230	37	8,510	11/16/21	76	Surface Treatment - Slurry Seal	1/1/10
Oxford	7250	Oxford Ln	Greenbriar Ln	Princeton Dr	AC	E	10	600	37	22,200	11/10/21	76	Surface Treatment - Slurry Seal	2/1/06
Ponderosa	8320	Ponderosa St	Royal Palm Dr	Harbor Blvd	AC	E	21	790	37	29,230	11/16/21	76	Surface Treatment - Slurry Seal	1/1/10
Raleigh	5930	Raleigh Ave	Cul-de-sac	Wilson St	AC	E	19	1,280	37	49,534	11/9/21	76	Complete Reconstruction - AC	2/1/06
Robin Hood	5400	Robin Hood Ln	Westminster Ave	Santa Ana Ave	AAC	E	3	653	37	24,161	11/9/21	76	Overlay - AC Structural	4/1/12
Skylark	7560	Skylark Cir	Cul-de-sac	Kinglet Ct	AAC	E	11	198	37	9,216	10/18/21	76	Overlay - AC Structural	10/1/15
State	5660	State Ave	Cul-de-sac	Wilson St	AAC	E	18	1,240	33	43,094	11/9/21	76	Overlay - AC Structural	9/1/05
Teakwood	8480	Teakwood Pl	Cul-de-sac	Myrtlewood St	AC	E	21	324	37	14,162	10/15/21	76	Surface Treatment - Slurry Seal	1/1/10
Tern	7470	Tern Cir	Placentia Ave	Cul-de-sac	AAC	E	11	580	37	23,634	10/4/21	76	Overlay - AC Structural	10/1/15
Tulip	5550	Tulip Ln	Elden Ave	Orange Ave	AC	E	3	640	37	23,680	10/7/21	76	Surface Treatment - Slurry Seal	3/20/16
WstmnstrAv	2410	Westminster Ave	15th St	Knox Pl	AAC	E	8	970	35	33,950	10/15/21	76	Overlay - AC Structural	4/1/12
16th	2260	16th St	Orange Ave	Santa Ana Ave	AAC	E	8	1,320	37	48,840	10/8/21	77	Overlay - AC Structural	4/12/12
16th Pl	2624	16th Pl	Tustin Ave	Irvine Ave	AAC	E	9	1,320	37	48,840	10/15/21	77	Overlay - AC Structural	4/12/12
Anza	10060	Anza Ln	Cul-de-sac	Mission Dr	AC	E	20	200	33	8,774	11/17/21	77	Overlay - AC Structural	5/28/11
Bermuda	8230	Bermuda Dr	Labrador Dr	Gisler Ave	AC	E	23	1,194	37	46,221	11/16/21	77	Surface Treatment - Slurry Seal	1/1/10
Cabrillo	3680	Cabrillo St	Tustin Ave	Irvine Ave	AAC	E	9	1,340	37	49,580	11/19/21	77	Overlay - AC Structural	1/1/10

City of Costa Mesa, CA
Pavement Condition Index (PCI) Report - All Streets

Sorted by Rank, PCI Order (0-100)

BranchID	Sec ID	Name	From	To	Type	Rank	Zone	L	W	Area	Insp. Date	PCI	Work History Type	Work Date
Cheyenne	10780	Cheyenne St	Coolidge Ave	Paularino Ave	AAC	E	16	2,800	37	104,547	10/19/21	77	Overlay - AC Structural	10/1/15
Coolidge	10511	Coolidge Ave	Paularino Ave	Baker St	AC	E	16	840	21	17,220	11/16/21	77	New Construction - Initial	1/1/00
Corvo	7840	Corvo Pl	Pitcairn Dr	Minorca Pl	AC	E	21	630	37	23,310	11/11/21	77	Surface Treatment - Slurry Seal	1/1/10
Delaware	8930	Delaware Pl	New Jersey St	Cul-de-sac	AC	E	17	205	37	9,759	10/22/21	77	Surface Treatment - Slurry Seal	10/3/23
Elden	5480	Elden Ave	21st St	22nd St	AC	E	3	1,150	37	42,550	10/8/21	77	Surface Treatment - Slurry Seal	3/20/16
Hanover	6240	Hanover Dr	Princeton Dr	Cul-de-sac	AC	E	10	2,058	37	78,320	11/10/21	77	6 in Cold Mill & Overlay in Secure area	2/1/12
Hawaii	9170	Hawaii Cir	California St	Cul-de-sac	AC	E	17	327	37	14,273	10/21/21	77	Surface Treatment - Slurry Seal	10/3/23
Junipero	9894	Junipero Dr	Sutter Way	La Salle Ave	AC	E	20	1,000	37	37,000	10/19/21	77	New Construction - Initial	1/1/00
Lemnos	7740	Lemnos Dr	Europa Dr	Chios Rd	AC	E	22	920	37	34,540	10/15/21	77	Surface Treatment - Slurry Seal	1/1/10
Madison	10790	Madison Ave	Paularino Ave	Cheyenne St	AAC	E	16	800	37	29,600	10/19/21	77	Overlay - AC Structural	10/1/15
McCormick	11940	McCormick Ave	Pullman St	Airway Ave	AC	E	29	1,555	40	62,200	9/16/21	77	6 in Cold Mill & Overlay in Secure area	8/1/13
Mendoza	9924	Mendoza Dr	Mission Dr	Baker St	AC	E	20	1,010	37	37,370	11/17/21	77	Surface Treatment - Slurry Seal	2/1/06
NHampshire	9210	New Hampshire Dr	California St	Iowa St	AAC	E	17	2,370	37	87,690	10/20/21	77	Surface Treatment - Slurry Seal	10/3/23
Riverside	2210	Riverside Pl	Cul-de-sac	16th St	AAC	E	9	200	33	8,774	11/19/21	77	Overlay - AC Structural	4/12/12
Visalia	11070	Visalia Dr	San Leandro Ln	Redding Ave	AC	E	14	996	37	38,352	10/27/21	77	Surface Treatment - Slurry Seal	1/1/18
Aliso	5310	Aliso Ave	20th St	Cul-de-sac	AAC	E	4	789	37	31,367	11/19/21	78	Overlay - AC Structural	4/12/12
Andover	7180	Andover Pl	Cul-de-sac	Bucknell Rd	AAC	E	10	370	37	15,864	11/10/21	78	Overlay - AC Structural	5/1/06
Ayon	7790	Ayon Cir	Balearic Cir	Cul-de-sac	AC	E	22	200	37	9,574	10/25/21	78	Surface Treatment - Slurry Seal	1/1/10
Blue Bird	7620	Blue Bird Cir	Hummingbird Dr	Cul-de-sac	AAC	E	11	722	37	28,888	10/6/21	78	Overlay - AC Structural	10/1/15
Cambridge	2770	Cambridge Cir	W'ly Cul-de-sac	E'ly Cul-de-sac	AAC	E	9	590	37	26,178	10/15/21	78	Overlay - AC Structural	4/1/12
Canary	7510	Canary Dr	S'ly end	Oriole Dr	AAC	E	11	780	37	28,860	10/6/21	78	Overlay - AC Structural	10/1/15
Capri Ln	8110	Capri Ln	Mesa Verde Dr	Cul-de-sac	AC	E	22	1,328	37	51,310	10/4/21	78	Surface Treatment - Slurry Seal	1/1/10
Concord	10850	Concord St	Pierce Ave	Jefferson Ave	AAC	E	16	1,045	36	39,269	10/19/21	78	Overlay - AC Structural	10/1/15
Gleneagles	4430	Gleneagles Terr	Cul-de-sac	Valley Rd	AC	E	1	1,060	37	41,394	11/16/21	78	New Construction - Initial	1/1/00
GolfCourse	7531	Golf Course Dr	Mesa Verde Dr E	Tanager Dr	AAC	E	11	1,200	16	18,600	10/6/21	78	Overlay - AC Structural	10/1/15
Hartford	10900	Hartford Way	Jefferson Ave	Cul-de-sac	AAC	E	16	292	37	13,987	10/19/21	78	Overlay - AC Structural	10/1/15
KnoxPl	2150	Knox Pl	Orange Ave	Santa Ana Ave	AAC	E	8	1,320	37	48,840	12/15/21	78	Overlay - AC Structural	7/1/12
Lear	11840	Lear Ave	Red Hill Ave	Airway Ave	AC	E	29	550	40	22,000	9/16/21	78	6 in Cold Mill & Overlay in Secure area	8/1/13
Maple St	6120	Maple St	Wilson St	Victoria St	AC	E	19	1,316	37	48,692	11/23/21	78	Surface Treatment - Slurry Seal	10/6/15
McCormack	9660	McCormack St	Cork Ln	Fairview Rd	AC	E	15	491	37	18,342	11/15/21	78	Surface Treatment - Slurry Seal	3/20/16
Orange	2340	Orange Ave	19th St	20th St	AC	E	3	1,323	36	46,628	9/17/21	78	New Construction - Initial	1/1/00
Orange	2350	Orange Ave	20th St	21st St	AC	E	3	1,318	36	46,498	9/17/21	78	New Construction - Initial	1/1/00
Pullman	11920	Pullman Ave	Paularino Ave	Red Hill Ave	AC	E	29	2,300	60	138,920	9/16/21	78	6 in Cold Mill & Overlay in Secure area	8/1/13
Raymond	4120	Raymond Ave	Magnolia St	19th St	AAC	E	9	996	37	36,852	11/19/21	78	Overlay - AC Structural	4/1/12
Redwing	7600	Redwing Cir	Hummingbird Dr	Cul-de-sac	AAC	E	11	260	37	11,794	10/6/21	78	Overlay - AC Structural	10/1/15
Rochester	3650	Rochester St	Santa Ana Ave	Tustin Ave	AAC	E	9	1,324	37	48,988	10/8/21	78	Overlay - AC Structural	4/1/12
Springfld	10820	Springfield St	Hayes Ave	Cheyenne St	AAC	E	16	600	37	23,150	10/19/21	78	Overlay - AC Structural	10/1/15
Starbird	7630	Starbird Dr	Tanager Dr	Cul-de-sac	AAC	E	11	785	37	31,219	10/6/21	78	Overlay - AC Structural	10/1/15
Sumatra	8260	Sumatra Pl	Orcas Dr	Gibraltar Ave	AC	E	23	1,086	37	40,182	11/16/21	78	Surface Treatment - Slurry Seal	1/1/10
Sumba	7780	Sumba Cir	Balearic Dr	Cul-de-sac	AC	E	22	240	37	11,054	10/25/21	78	Surface Treatment - Slurry Seal	1/1/10
Swarthmore	7120	Swarthmore Ln	Cul-de-sac	Carnegie Ave	AC	E	10	390	33	15,044	11/10/21	78	Surface Treatment - Slurry Seal	9/1/09
Tanager	7520	Tanager Dr	Canary Dr	Golf Course Dr	AAC	E	11	2,400	37	88,800	10/6/21	78	Overlay - AC Structural	10/1/15
Trinity	11570	Trinity Dr	Paularino Ave	Yellowstone Dr	AAC	E	31	1,086	37	40,182	10/28/21	78	Overlay - AC Structural	10/1/15
Valley Rd	4420	Valley Rd	Aviemore Terr	Sea Bluff Dr	AC	E	1	604	37	22,348	11/16/21	78	Overlay - AC Structural	1/1/10
WstmnstrAv	5370	Westminster Ave	Sierks St	21st St	AAC	E	3	990	37	36,630	11/9/21	78	Overlay - AC Structural	4/1/12
18th	3060	18th St	W'ly City Limits	Whittier Ave	AC	E	6	660	37	24,420	10/1/21	79	Surface Treatment - Slurry Seal	1/1/21
18th	3760	18th St	Newport Blvd	Orange Ave	AC	E	8	1,360	45	61,200	10/8/21	79	Complete Reconstruction - AC	2/1/12
Airport	11930	Airport Loop Dr	Red Hill Ave	Cul-de-sac	AC	E	29	1,726	60	107,558	11/8/21	79	6 in Cold Mill & Overlay in Secure area	8/1/13
American	5640	American Ave	Victoria St	State Ave	AAC	E	18	980	37	36,260	12/29/21	79	Overlay - AC Structural	10/1/15
BrentwdPl	6890	Brentwood Pl	Cul-de-sac	Brentwood St	AC	E	26	145	37	7,539	10/5/21	79	6 in Cold Mill & Overlay in Secure area	12/1/13
Cabrillo	3540	Cabrillo St	Orange Ave	Santa Ana Ave	AAC	E	8	1,330	37	49,210	10/8/21	79	Overlay - AC Structural	4/12/12
Columbia	6290	Columbia Dr	Wilson St	Wake Forest Rd	AC	E	24	793	37	29,341	11/23/21	79	Surface Treatment - Slurry Seal	1/1/21
Coolidge	10770	Coolidge Ave	Paularino Ave	Charleston St	AAC	E	16	1,496	36	55,337	10/19/21	79	Overlay - AC Structural	10/1/15
Davis	8735	Davis Pl	Monte Vista Ave	Cul-de-sac	AC	E	26	195	33	8,609	10/7/21	79	Surface Treatment - Slurry Seal	1/8/19
Dorset	10470	Dorset Ln	Cul-de-sac	Cleveland Ave	AAC	E	16	832	37	30,509	11/16/21	79	Overlay - AC Structural	10/1/15
Gisler	9690	Gisler Ave	Harbor Blvd	College Ave	AAC	E	15	812	36	29,132	11/8/21	79	Overlay - AC Structural	3/20/16

City of Costa Mesa, CA
Pavement Condition Index (PCI) Report - All Streets

Sorted by Rank, PCI Order (0-100)

BranchID	Sec ID	Name	From	To	Type	Rank	Zone	L	W	Area	Insp. Date	PCI	Work History Type	Work Date
Idaho Ln	9280	Idaho Ln	Cul-de-sac	Missouri St	AC	E	17	365	37	15,679	10/21/21	79	Surface Treatment - Slurry Seal	10/3/23
Madeira	8190	Madeira Ave	Ceylon Rd	Madagascar St	AC	E	23	2,136	37	81,470	11/16/21	79	Surface Treatment - Slurry Seal	1/1/10
Magnolia	3840	Magnolia St	Santa Ana Ave	Irvine Ave	AAC	E	9	2,645	37	97,865	11/19/21	79	Overlay - AC Structural	4/15/12
Ogle Cir	2750	Ogle Cir	Cul-de-sac	Aliso Ave	AAC	E	9	400	37	16,974	10/15/21	79	Overlay - AC Structural	4/15/12
Pamela	5900	Pamela Ln	Cul-de-sac	Joann St	AC	E	19	440	37	16,280	11/23/21	79	Surface Treatment - Slurry Seal	4/1/03
Pitcairn	7830	Pitcairn Dr	Cul-de-sac	Corvo Pl	AC	E	21	1,795	37	66,415	10/25/21	79	Surface Treatment - Slurry Seal	1/1/10
Robin Hood	5410	Robin Hood Ln	Santa Ana Ave	Cul-de-sac	AAC	E	3	653	37	26,335	11/9/21	79	Overlay - AC Structural	4/1/12
Tyler	10680	Tyler Way	Cul-de-sac	Austin St	AAC	E	16	438	37	18,380	10/26/21	79	Overlay - AC Structural	10/1/15
Valley Rd	4470	Valley Rd	Sea Bluff Dr	Victoria St	AAC	E	1	598	37	22,126	11/16/21	79	Overlay - AC Structural	1/1/10
Airway	11810	Airway Ave	Paularino Ave	Airport Loop Dr	AC	E	29	2,306	60	139,282	10/28/21	80	6 in Cold Mill & Overlay in Secure area	8/1/13
Alanzo	10080	Alanzo Ln	Cul-de-sac	Mission Dr	AAC	E	20	200	33	8,774	11/17/21	80	Overlay - AC Structural	6/28/11
Baker	710	Baker St	Red Hill Ave	Airway Ave	AC	E	29	1,030	60	62,109	11/8/21	80	6 in Cold Mill & Overlay in Secure area	8/1/13
Begonia	11260	Begonia Ave	Smalley Rd	Fuschia St	AC	E	27	775	37	28,103	10/27/21	80	Surface Treatment - Slurry Seal	1/8/19
Bismark	10700	Bismark Way	Cul-de-sac	Van Buren Ave	AAC	E	16	435	37	18,149	11/17/21	80	Overlay - AC Structural	10/1/15
Capella N	7700	North Capella Ct	South Capella Ct	Europa Dr	AC	E	22	675	37	28,230	10/15/21	80	Surface Treatment - Slurry Seal	1/1/10
Congress	5680	Congress St	State Ave	Placentia Ave	AAC	E	18	2,500	33	82,500	11/9/21	80	Overlay - AC Structural	9/15/15
Coolidge	10510	Coolidge Ave	Baker St	Paularino Ave	AC	E	16	840	21	17,220	11/16/21	80	New Construction - Initial	1/1/00
Esther	5280	Esther St	W'ly end	Irvine Ave	AAC	E	4	617	35	21,287	11/9/21	80	Overlay - AC Structural	4/15/12
Fordham	6220	Fordham Dr	Wake Forest Rd	Fair Dr	AC	E	24	1,830	37	67,710	11/23/21	80	Surface Treatment - Slurry Seal	2/1/06
GolfCourse	7530	Golf Course Dr	Tanager Dr	Mesa Verde Dr E	AC	E	11	1,200	16	18,600	10/6/21	80	New Construction - Initial	1/1/00
Greenbriar	7240	Greenbriar Ln	Princeton Dr	Oxford Ln	AC	E	10	850	37	31,450	11/10/21	80	Surface Treatment - Slurry Seal	2/1/06
Hayes	10810	Hayes Ave	Paularino Ave	Springfield St	AAC	E	16	520	37	19,240	10/19/21	80	Overlay - AC Structural	10/1/15
Kalmus	11850	Kalmus Dr	Airway Ave	Red Hill Ave	AC	E	29	645	40	27,150	11/8/21	80	6 in Cold Mill & Overlay in Secure area	8/1/13
Lansing	10830	Lansing Ln	Hayes Ave	Cheyenne St	AAC	E	16	819	37	30,303	10/19/21	80	Overlay - AC Structural	10/1/15
Montana	9040	Montana Ave	Cul-de-sac	California St	AAC	E	17	750	37	29,924	10/22/21	80	Surface Treatment - Slurry Seal	10/3/23
Orange	2360	Orange Ave	21st St	22nd St	AC	E	3	1,330	36	45,880	9/17/21	80	New Construction - Initial	1/1/00
Paularino	11900	Paularino Ave	Red Hill Ave	Airway Ave	AC	E	29	880	60	52,800	10/28/21	80	6 in Cold Mill & Overlay in Secure area	8/1/13
Princeton	7220	Princeton Dr	Oxford Ln	Fairview Rd	AAC	E	10	2,740	37	101,380	11/10/21	80	2 in overlay	6/1/00
Rochester	3640	Rochester St	Westminster Ave	Cul-de-sac	AAC	E	8	322	33	12,800	11/29/21	80	Overlay - AC Structural	4/1/12
SherwoodSt	5430	Sherwood St	Westminster Ave	Santa Ana Ave	AAC	E	3	658	37	24,346	11/9/21	80	Overlay - AC Structural	4/1/12
Tabago	7990	Tabago Pl	Serang Pl	Minorca Pl	AC	E	21	700	37	25,900	11/11/21	80	Surface Treatment - Slurry Seal	1/1/10
Taylor	10690	Taylor Way	Cul-de-sac	Austin St	AAC	E	16	423	37	17,825	10/26/21	80	Overlay - AC Structural	10/1/15
Trenton	10910	Trenton Way	Jefferson Ave	Cul-de-sac	AAC	E	16	450	37	20,024	10/19/21	80	Overlay - AC Structural	10/1/15
Velasco	10264	Velasco Ln	Magellan St	Sonora Rd	AAC	E	20	240	37	8,880	11/22/21	80	Overlay - AC Structural	7/1/08
Watson	9470	Watson Ave	Loren Ln	Dublin St	AC	E	15	3,083	37	114,071	11/15/21	80	Surface Treatment - Slurry Seal	3/20/16
Waxwing	7610	Waxwing Ct	Hummingbird Dr	Cul-de-sac	AAC	E	11	385	37	16,419	10/6/21	80	Overlay - AC Structural	10/1/15
21st	5460	21st St	Santa Ana Ave	Tustin Ave	AAC	E	4	1,300	37	48,100	10/8/21	81	Overlay - AC Structural	4/12/12
Balearic	7760	Balearic Dr	Boa Vista Dr	Suva Cir	AC	E	22	884	37	32,708	10/25/21	81	Surface Treatment - Slurry Seal	1/1/10
Bray	9670	Bray Ln	McCormack St	Londonderry St	AC	E	15	614	37	22,968	11/15/21	81	Surface Treatment - Slurry Seal	3/20/16
Cabrillo	3530	Cabrillo St	Newport Blvd	Orange Ave	AAC	E	8	1,300	37	48,100	11/29/21	81	Overlay - AC Structural	4/12/12
Cabrillo	3550	Cabrillo St	Santa Ana Ave	Raymond Ave	AAC	E	9	642	37	23,754	11/29/21	81	Overlay - AC Structural	7/1/12
Cortez	10290	Cortez St	Junipero Dr	Drake Ave	AAC	E	20	1,085	37	40,145	11/22/21	81	Overlay - AC Structural	4/1/07
Dorset	9560	Dorset Ln	Loren Ln	Fairview Rd	AC	E	15	330	37	12,210	11/15/21	81	Surface Treatment - Slurry Seal	4/1/16
Fischer	11871	Fischer Ave	Red Hill Ave	Airway Ave	AC	E	29	1,037	40	41,480	11/8/21	81	6 in Cold Mill & Overlay in Secure area	8/1/13
Georgia	9000	Georgia Pl	Cul-de-sac	Iowa St	AC	E	17	152	37	7,798	10/22/21	81	Surface Treatment - Slurry Seal	10/3/23
Grant	10590	Grant Ave	Baker St	Cul-de-sac	AAC	E	16	749	37	29,887	11/17/21	81	Overlay - AC Structural	10/1/15
Johnson	10800	Johnson Ave	Paularino Ave	Cheyenne St	AAC	E	16	800	37	29,600	10/19/21	81	Overlay - AC Structural	10/1/15
Mendoza	9920	Mendoza Dr	Lorenzo Ave	El Camino Dr	AC	E	20	1,451	37	58,090	11/22/21	81	New Construction - Initial	1/1/00
Mindanao	8130	Mindanao Dr	Pemba Dr	Cul-de-sac	AAC	E	21	670	37	26,964	11/11/21	81	Surface Treatment - Slurry Seal	1/1/10
Miner	6140	Miner St	Cul-de-sac	Wilson St	AC	E	19	1,250	37	48,424	11/23/21	81	Surface Treatment - Slurry Seal	10/6/15
MonteVista	6910	Monte Vista Ave	Newport Blvd	Orange Ave	AAC	E	26	1,350	37	49,950	10/5/21	81	Surface Treatment - Slurry Seal	1/1/17
Palau	8530	Palau Pl	Cul-de-sac	Andros St	AC	E	21	375	37	16,049	11/16/21	81	Surface Treatment - Slurry Seal	1/1/10
Paloma	5320	Paloma Dr	20th St	660' N'ly	AAC	E	4	660	37	24,420	11/19/21	81	Surface Treatment - Slurry Seal	4/23/24
Phalarope	7400	Phalarope Ct	Swan Dr	Swan Dr	AAC	E	11	1,450	37	53,650	11/23/21	81	Overlay - AC Structural	10/1/15
Presidio	9840	Presidio Dr	Lorenzo Ave	Junipero Dr	AAC	E	20	2,460	37	91,020	11/22/21	81	Overlay - AC Structural	3/1/07
Rochester	3630	Rochester St	Orange Ave	Cul-de-sac	AAC	E	8	531	28	17,042	10/8/21	81	Overlay - AC Structural	4/1/12

City of Costa Mesa, CA
Pavement Condition Index (PCI) Report - All Streets

Sorted by Rank, PCI Order (0-100)

BranchID	Sec ID	Name	From	To	Type	Rank	Zone	L	W	Area	Insp. Date	PCI	Work History Type	Work Date
Rue Cannes	6800	Rue De Cannes	Riviera Dr	Monte Vista Ave	AC	E	26	890	33	29,370	10/5/21	81	Surface Treatment - Slurry Seal	1/1/17
San Juan	9940	San Juan Ln	Cibola Ave	Coronado Dr	AAC	E	20	1,043	37	39,541	11/22/21	81	Overlay - AC Structural	12/1/15
SantaClara	11140	Santa Clara Cir	Salinas Ave	Cul-de-sac	AC	E	14	1,363	37	51,630	10/27/21	81	Surface Treatment - Slurry Seal	1/1/18
SherwoodPl	5420	Sherwood Pl	Cul-de-sac	Westminster Ave	AAC	E	3	332	33	13,130	11/9/21	81	Overlay - AC Structural	4/1/12
Smalley	11180	Smalley Rd	Salinas Ave	Sunflower Ave	AAC	E	27	1,526	36	59,055	10/27/21	81	Surface Treatment - Slurry Seal	1/1/18
Tustin	2590	Tustin Ave	19th St	20th St	AAC	E	4	1,322	36	47,592	11/19/21	81	Overlay - AC Structural	4/1/12
VictoriaPl	4490	Victoria Pl	Pacific Ave	Victoria St	AAC	E	18	299	37	10,313	11/9/21	81	Overlay - AC Structural	10/1/15
Wimbledon	11010	Wimbledon Way	South Coast Dr	Sunflower Ave	AC	E	14	2,440	37	90,280	10/27/21	81	Surface Treatment - Slurry Seal	1/1/18
WstmnstrAv	2710	Westminster Ave	16th St	Alley #53	AAC	E	8	830	37	30,710	10/15/21	81	Overlay - AC Structural	4/1/12
Andover	6480	Andover Pl	Nassau Rd	Cul-de-sac	AC	E	24	360	37	15,494	11/10/21	82	Surface Treatment - Slurry Seal	9/1/09
Ballow	10100	Ballow Ln	El Camino Dr	Mission Dr	AAC	E	20	440	36	16,240	11/17/21	82	Overlay - AC Structural	8/1/07
Bay	5340	Bay St	NB Newport Blvd Frontage Road	Orange Ave	AAC	E	3	1,354	36	48,744	9/17/21	82	Overlay - AC Structural	4/12/12
Bowdoin	7170	Bowdoin Pl	Cul-de-sac	Bucknell Rd	AAC	E	10	360	37	15,494	11/10/21	82	Overlay - AC Structural	10/1/07
BrentwdSt	6880	Brentwood St	Norse St	Santa Ana Ave	AAC	E	26	1,290	37	47,730	10/5/21	82	Overlay - AC Structural	7/1/12
Broadway	3990	Broadway	Santa Ana Ave	Tustin Ave	AC	E		1,350	50	67,500	11/15/21	82	New Construction - AC	1/1/80
Congress	5960	Congress St	Pomona Ave	Puente Ave	AAC	E	19	520	37	19,240	11/9/21	82	Overlay - AC Fabric	6/1/03
Debra	11100	Debra Dr	Salinas Ave	Deedee Dr	AC	E	14	470	37	17,945	10/27/21	82	Surface Treatment - Slurry Seal	1/1/18
Java	8080	Java Rd	Tahiti Dr	Mesa Verde Dr	AC	E	21	1,053	37	38,920	11/11/21	82	Surface Treatment - Slurry Seal	1/1/10
Jefferson	10890	Jefferson Ave	Cheyenne St	Concord st	AAC	E	16	698	37	26,355	10/19/21	82	Overlay - AC Structural	10/1/15
KnoxSt	2120	Knox St	Orange Ave	Santa Ana Ave	AAC	E	8	1,320	37	48,840	11/19/21	82	Overlay - AC Structural	7/1/12
LenwoodCir	2740	Lenwood Cir	Aliso Ave	Cul-de-sac	AAC	E	9	226	33	9,632	10/15/21	82	Overlay - AC Structural	4/15/12
Mallard	7380	Mallard Dr	Mandarin Dr	Flamingo Dr	AAC	E	11	560	37	20,495	10/6/21	82	Overlay - AC Structural	5/1/05
Mesa	7080	Mesa Dr	Newport Blvd	Orange Ave	AAC	E	26	1,342	36	48,312	10/5/21	82	Surface Treatment - Slurry Seal	1/8/19
MonteVista	6930	Monte Vista Ave	Santa Ana Ave	Irvine Ave	AAC	E	26	1,314	37	48,618	10/5/21	82	Overlay - AC Structural	6/26/18
NebraskaPl	9070	Nebraska Pl	Cul-de-sac	California St	AAC	E	17	629	37	25,447	10/21/21	82	Surface Treatment - Slurry Seal	10/3/23
Palmer	2090	Palmer St	Orange Ave	Santa Ana Ave	AAC	E	8	1,325	37	49,025	11/19/21	82	Overlay - AC Structural	7/1/12
Pine	4320	Pine Pl	Federal Ave	Cul-de-sac	AAC	E	1	200	27	7,574	11/16/21	82	Overlay - AC Structural	1/1/10
Poppy	11280	Poppy Cir	Lavender Ln	Geranium St	AC	E	27	350	37	15,125	10/29/21	82	Surface Treatment - Slurry Seal	1/1/18
Presidio	9850	Presidio Dr	Junipero Dr	Newport Blvd	AAC	E	20	1,435	37	53,095	11/22/21	82	Overlay - AC Structural	7/1/06
Republic	5700	Republic Ave	Wilson St	Joann St	AAC	E	18	500	37	18,500	12/15/21	82	Overlay - AC Structural	1/1/10
San Carlos	9960	San Carlos Ln	De Soto Ave	Coronado Dr	AAC	E	20	795	37	30,365	11/22/21	82	Overlay - AC Structural	12/1/15
SantoTomas	7050	Santo Tomas St	Cul-de-sac	Santa Ana Ave	AAC	E	26	687	37	27,593	9/17/21	82	Surface Treatment - Slurry Seal	1/1/17
Sea Bluff	4440	Sea Bluff Dr	Gleneagles Terr	Canyon Dr	AAC	E	1	1,154	37	42,698	11/16/21	82	Overlay - AC Structural	1/1/10
Suva	7770	Suva Cir	Balearic Dr	Cul-de-sac	AC	E	22	400	37	16,974	10/25/21	82	Surface Treatment - Slurry Seal	12/27/10
Velasco	10260	Velasco Ln	Sonara Rd	Saint Clair St	AAC	E	20	910	37	34,170	11/22/21	82	Overlay - AC Structural	4/1/06
Wilson	5790	Wilson St	State Ave	Placentia Ave	AC	E	18	2,422	37	92,885	11/9/21	82	Surface Treatment - Slurry Seal	10/6/15
WstmnstrAv	4180	Westminster Ave	17th St	19th St	AAC	E	8	2,670	37	98,790	11/29/21	82	Overlay - AC Structural	4/1/12
16th Pl	2622	16th Pl	Orange Ave	Santa Ana Ave	AAC	E	9	1,350	37	49,950	10/15/21	83	Overlay - AC Structural	4/12/12
Arthur	10460	Arthur Ave	Dorset Ln	Paularino Ave	AAC	E	16	269	37	9,953	11/16/21	83	Overlay - AC Structural	10/1/15
Broadway	3970	Broadway	Newport Blvd	Orange Ave	AC	E		1,330	50	66,500	11/15/21	83	New Construction - AC	1/1/80
Canyon	4547	Canyon Dr	700' n/o Wilson St	N'ly end	AAC	E	11	640	20	12,800	10/6/21	83	Overlay - AC Structural	8/1/08
Canyon	4540	Canyon Dr	Victoria St	Wilson St	AC	E	18	1,700	35	59,500	11/9/21	83	Surface Treatment - Slurry Seal	10/6/15
Cape Verde	8820	Cape Verde Pl	Cul-de-sac	Gisler Ave	AAC	E	22	260	37	11,794	11/16/21	83	Overlay - AC Structural	1/12/12
Capella S	7690	South Capella Ct	Europa Dr	North Capella Ct	AC	E	22	740	37	30,224	10/15/21	83	Surface Treatment - Slurry Seal	10/6/10
Century	10380	Century Pl	Cul-de-sac	Baker St	AAC	E	13	710	47	35,544	11/1/21	83	Overlay - AC Structural	7/1/04
Church	4980	Church St	19th St	20th St	AAC	E	3	1,330	37	49,210	11/10/21	83	Overlay - AC Structural	4/1/12
Congress	5910	Congress St	W'ly end	Raleigh Ave	AC	E	19	456	37	16,872	11/9/21	83	Complete Reconstruction - AC	2/1/07
Drake	10320	Drake Ave	Presidio Dr	St Clair St	AC	E	20	1,860	37	68,820	11/22/21	83	New Construction - Initial	1/1/00
Elden	5500	Elden Ave	Santa Isabel Ave	Monte Vista Ave	AC	E	26	1,300	37	48,100	9/30/21	83	Surface Treatment - Slurry Seal	1/1/17
Ellesmere	7970	Ellesmere Ave	Pitcairn Dr	Samar Dr	AC	E	21	845	37	31,265	1/4/22	83	Surface Treatment - Slurry Seal	1/1/10
Enterprise	11600	Enterprise St	Paularino Ave	Paularino Ave	AC	E	12	800	37	29,600	9/16/21	83	Surface Treatment - Slurry Seal	1/1/00
Esther	5210	Esther St	Santa Ana Ave	Raymond Ave	AAC	E	4	650	37	24,050	11/10/21	83	Overlay - AC Structural	4/15/12
Fayette	11630	Fayette Cir	Ludington St	Cul-de-sac	AAC	E	12	221	37	10,351	11/23/21	83	Overlay - AC Structural	3/20/16
Fullerton	3930	Fullerton Ave	18th St	19th St	AAC	E	8	1,300	33	42,900	11/19/21	83	Overlay - AC Structural	4/15/12
Fullerton	3950	Fullerton Ave	19th St	20th St	AAC	E	3	1,320	33	43,560	11/19/21	83	Overlay - AC Structural	4/15/12
Geranium	11290	Geranium Ln	Poppy Cir	Begonia Ave	AC	E	27	390	37	14,430	10/29/21	83	Surface Treatment - Slurry Seal	1/1/18

City of Costa Mesa, CA
Pavement Condition Index (PCI) Report - All Streets

Sorted by Rank, PCI Order (0-100)

BranchID	Sec ID	Name	From	To	Type	Rank	Zone	L	W	Area	Insp. Date	PCI	Work History Type	Work Date
HelenaCir	10640	Helena Cir	Cul-de-sac	Cul-de-sac	AAC	E	16	560	37	24,793	10/19/21	83	Overlay - AC Structural	10/1/15
Orange	2300	Orange Ave	16th St	17th St	AAC	E	8	1,313	36	46,818	11/19/21	83	Overlay - AC Structural	2/1/10
Raymond	4130	Raymond Ave	19th St	20th St	AAC	E	4	1,300	37	48,100	11/19/21	83	Overlay - AC Structural	4/1/12
SaintClair	10270	Saint Clair St	Velasco Ln	Bear St	AC	E	20	1,160	37	42,920	11/22/21	83	6 in Cold Mill & Overlay in Secure area	2/1/12
SaintClair	10350	Saint Clair St	Cul-de-sac	Randolph Ave	AAC	E	13	320	60	21,374	11/1/21	83	Surface Treatment - Slurry Seal	12/6/22
SanBrnrdrno	2230	San Bernardino Pl	Cul-de-sac	16th St	AAC	E	9	200	33	8,774	11/19/21	83	Overlay - AC Structural	4/12/12
Superior	2972	Superior Ave	E. 17th St	400' n/o E. 17th St	AC	E	7	400	37	14,800	11/15/21	83	Complete Reconstruction - AC	11/1/08
Swan Dr	7330	Swan Dr	Sandpiper Dr	E'ly end	AAC	E	11	2,190	37	81,030	10/4/21	83	Overlay - AC Structural	9/1/03
Woodland	5290	Woodland Pl	Tustin Ave	Cul-de-sac	AAC	E	4	450	37	18,824	11/19/21	83	Overlay - AC Structural	4/1/12
WstmnstrAv	6810	Westminster Ave	Wilson St	Santa Isabel Ave	AAC	E	25	532	37	19,684	10/5/21	83	Surface Treatment - Slurry Seal	1/1/17
16th Pl	2620	16th Pl	Santa Ana Ave	Tustin Ave	AAC	E	9	1,320	37	48,840	10/15/21	84	Overlay - AC Structural	4/12/12
21st	5450	21st St	Newport Blvd	Santa Ana Ave	AAC	E	3	2,690	37	99,530	10/8/21	84	Overlay - AC Structural	4/12/12
Abbie	3690	Abbie Way	W'ly Cul-de-sac	Irvine Ave	AAC	E	9	531	37	21,821	11/19/21	84	Overlay - AC Structural	4/12/12
Alva	5200	Alva Ln	Santa Ana Ave	Raymond Ave	AAC	E	4	650	37	24,050	11/10/21	84	Overlay - AC Structural	4/12/12
Andros	8490	Andros St	Elm Ave	Samar Pl	AC	E	21	840	37	31,080	11/16/21	84	Surface Treatment - Slurry Seal	1/1/10
Avalon	6280	Avalon St	Wilson St	Joann St	AC	E	24	470	36	17,048	11/23/21	84	Surface Treatment - Slurry Seal	2/1/06
AveOTArts	11744	Avenue of the Arts	Anton Ave	S'ly City limits	AC	E	28	360	75	27,000	10/28/21	84	New Construction - Initial	1/1/00
Aviemoore	4410	Aviemoore Terr	Gleneagles Terr	Valley Rd	AC	E	1	941	37	34,817	11/16/21	84	New Construction - Initial	1/1/00
Babb	10420	Babb St	Post Rd	Baker St	AC	E	20	640	37	23,680	10/22/21	84	New Construction - Initial	1/1/00
Babcock	2910	Babcock St	16th St	17th St	AAC	E	6	1,300	37	48,100	10/1/21	84	Surface Treatment - Slurry Seal	3/15/22
Bay	5380	Bay St	Westminster Ave	Santa Ana Ave	AAC	E	3	671	37	24,827	11/9/21	84	Overlay - AC Structural	4/12/12
Begonia	11320	Begonia Ave	Fuchsia St	Azalea St	AC	E	27	1,069	37	39,553	10/29/21	84	Surface Treatment - Slurry Seal	1/8/19
Broadway	3980	Broadway	Orange Ave	Santa Ana Ave	AC	E		1,330	42	52,115	11/15/21	84	New Construction - AC	1/1/80
Broadway	4000	Broadway	Tustin Ave	Irvine Ave	AAC	E	9	1,345	40	53,800	11/15/21	84	Overlay - AC Structural	4/12/12
Camellia	5630	Camellia Ln	Orange Ave	Santa Ana Ave	AC	E	3	1,320	37	48,840	10/7/21	84	New Construction - Initial	1/1/00
Capital	5980	Capital St	Pomona Ave	E'ly end	AAC	E	19	490	37	18,130	11/9/21	84	Overlay - AC Structural	6/1/03
Carnation	11310	Carnation Ave	Fuschia St	Cul-de-sac	AC	E	27	1,315	37	50,829	10/27/21	84	Surface Treatment - Slurry Seal	1/8/19
Cibola	9930	Cibola Ave	Presidio Dr	Coronado Dr	AAC	E	20	1,167	37	43,179	11/22/21	84	Overlay - AC Structural	12/1/15
Clinton	11790	Clinton Ave	Red Hill Ave	Cul-de-sac	AC	E	29	1,275	40	53,150	9/16/21	84	6 in Cold Mill & Overlay in Secure area	8/1/13
CollegeDr	6320	College Dr	Wake Forest Rd	Cul-de-sac	AC	E	24	1,741	37	66,591	11/10/21	84	Surface Treatment - Slurry Seal	9/1/09
Costa Mesa	5010	Costa Mesa St	Santa Ana Ave	Irvine Ave	AAC	E	4	2,639	37	97,643	10/8/21	84	Overlay - AC Structural	4/1/12
Duke	7190	Duke Pl	Cul-de-sac	Bucknell Rd	AAC	E	10	360	37	15,494	11/10/21	84	Overlay - AC Structural	9/1/07
El Camino	10040	El Camino Dr	Mendoza Dr	La Salle Ave	AC	E	20	980	48	51,772	10/19/21	84	Surface Treatment - Slurry Seal	2/1/06
Federal	5890	Federal Ave	Wilson St	Joann St	AC	E	18	500	37	18,500	11/9/21	84	Complete Reconstruction - AC	2/1/04
Flower	4060	Flower St	Santa Ana Ave	Irvine Ave	AAC	E	9	2,620	37	96,940	11/15/21	84	Overlay - AC Structural	4/15/12
Francis	10240	Francis Ln	Magellan St	Loreto Ave	AC	E	20	864	37	32,968	11/22/21	84	New Construction - Initial	1/1/00
Fullerton	3510	Fullerton Ave	17th St	Cabrillo St	AAC	E	8	478	37	17,686	11/29/21	84	Overlay - AC Structural	4/15/12
Kinglet	7540	Kinglet Ct	Tanager Dr (West)	Tanager Dr (East)	AAC	E	11	1,515	37	56,273	10/18/21	84	Overlay - AC Structural	10/1/15
Laurie	5350	Laurie Ln	Cul-de-sac	Bay St	AAC	E	3	300	37	13,274	12/28/21	84	Overlay - AC Structural	4/15/12
Loma	10250	Loma Cir	Francis Ln	Cul-de-sac	AAC	E	20	175	37	8,649	11/22/21	84	Overlay - AC Structural	2/1/06
Magellan	10210	Magellan St	Cul-de-sac	Loreto Ave	AC	E	20	1,666	37	62,891	11/22/21	84	New Construction - Initial	1/1/00
Mandarin	7370	Mandarin Dr	Sandpiper Dr	Mallard Dr	AAC	E	11	980	37	36,260	10/6/21	84	Overlay - AC Structural	10/1/15
Mission	10015	Mission Dr	Mendoza Dr	La Salle Ave	AAC	E	20	1,300	37	48,100	11/1/21	84	Overlay - AC Structural	4/1/05
Murray	9450	Murray Ln	Baker St	Watson Ave	AC	E	15	331	37	12,247	11/15/21	84	Surface Treatment - Slurry Seal	3/20/16
Murray	9550	Murray Ln	Conway Ave	Belfast	AC	E	15	971	37	35,927	11/15/21	84	Surface Treatment - Slurry Seal	3/20/16
Nevis	7800	Nevis Cir	Boa Vista Dr	Cul-de-sac	AC	E	22	518	37	21,340	10/6/21	84	Surface Treatment - Slurry Seal	1/1/10
NewportSBF	2021	Newport Blvd S/B Frontage Road	16th St	Industrial Way	AC	E	7	1,200	36	43,200	12/6/21	84	Surface Treatment - Slurry Seal	10/6/15
Ogle St	2660	Ogle St	Santa Ana Ave	Tustin Ave	AAC	E	9	1,330	37	49,210	10/15/21	84	Overlay - AC Structural	4/15/12
Ogle St	2650	Ogle St	Orange Ave	Santa Ana Ave	AAC	E	8	1,338	37	49,506	10/15/21	84	Overlay - AC Structural	4/15/12
Orange	2290	Orange Ave	15th St	16th St	AAC	E	8	1,320	36	47,520	11/19/21	84	Overlay - AC Structural	4/12/12
RamonaWy	2190	Ramona Way	Cul-de-sac	Tustin Ave	AAC	E	9	560	33	20,654	11/19/21	84	Overlay - AC Structural	4/12/12
Republic	5690	Republic Ave	Senate St	Wilson St	AAC	E	18	500	37	18,500	11/9/21	84	Overlay - AC Structural	9/1/10
Robin Hood	5390	Robin Hood Ln	Cul-de-sac	Westminster Ave	AAC	E	3	349	33	13,691	11/9/21	84	Overlay - AC Structural	4/1/12
Sandpiper	7350	Sandpiper Dr	Swan Dr	Flamingo Dr	AAC	E	11	1,170	37	43,290	10/4/21	84	Overlay - AC Structural	10/1/15
WstmnstrAv	5040	Westminster Ave	Costa Mesa St	Walnut St	AAC	E	3	321	37	11,877	11/19/21	84	Overlay - AC Structural	4/1/12
20th	4285	20th St	Monrovia Ave	Federal Ave	AC	E	1	535	33	17,655	12/6/21	85	Overlay - AC Thin	8/1/08

**City of Costa Mesa, CA
Pavement Condition Index (PCI) Report - All Streets**

Sorted by Rank, PCI Order (0-100)

BranchID	Sec ID	Name	From	To	Type	Rank	Zone	L	W	Area	Insp. Date	PCI	Work History Type	Work Date	
	20th	5250	20th St	Santa Ana Ave	Irvine Ave	AAC	E	4	2,634	37	97,458	11/9/21	85	Overlay - AC Structural	4/12/12
	Aliso	5270	Aliso Ave	Walnut Pl	Esther St	AAC	E	4	330	37	12,210	11/9/21	85	Overlay - AC Structural	4/12/12
	Azalia	11330	Azalea Dr	Begonia Ave	Fuschia St	AC	E	27	1,520	37	56,240	10/29/21	85	Surface Treatment - Slurry Seal	1/1/18
	Bay	5300	Bay St	Tustin Ave	Aliso Ave	AAC	E	4	672	37	24,864	11/19/21	85	Overlay - AC Structural	4/12/12
	Bear	10340	Bear St	Bristol St	Baker St	AC	E	20	2,600	31	79,300	11/1/21	85	Complete Reconstruction - AC	1/1/10
	Continentl	4235	Continental Ave	Oak St	Victoria St	AC	E	1	790	33	26,070	11/16/21	85	Surface Treatment - Slurry Seal	1/1/07
	Elmhurst	7110	Elmhurst Ln	Cul-de-sac	Carnegie Ave	AC	E	10	351	33	13,723	11/10/21	85	Surface Treatment - Slurry Seal	9/1/09
	Esther	5180	Esther St	Westminster Ave	Santa Ana Ave	AAC	E	3	640	37	23,680	11/10/21	85	Overlay - AC Structural	4/1/12
	Garfield	10570	Garfield Ave	Cul-de-sac	Paularino Ave	AAC	E	16	763	37	30,405	11/17/21	85	Overlay - AC Structural	10/1/15
	Gibraltar	8290	Gibraltar Ave	Labrador Dr	Gisler Ave	AC	E	23	2,089	37	77,293	11/17/21	85	Surface Treatment - Slurry Seal	1/1/10
	Goldeneye	7390	Goldeneye Pl	Sandpiper Dr	Mallard Dr	AAC	E	11	780	37	28,860	10/6/21	85	Overlay - AC Structural	10/1/15
	Jamaica	8175	Jamaica Rd	Madeira Ave	Country Club Dr	AC	E	23	280	37	10,360	11/16/21	85	Surface Treatment - Slurry Seal	1/1/10
	Jennifer	11480	Jennifer Ln	Jeffrey Dr	Cul-de-sac	AC	E	13	290	37	12,904	10/29/21	85	Surface Treatment - Slurry Seal	9/1/09
	La Perle	2180	La Perle Ln/Pl	Tustin Ave (Southern)	Tustin Ave (Northern)	AAC	E	9	1,245	33	41,085	11/19/21	85	Overlay - AC Structural	7/1/12
	Lemon	8350	Lemon St	Elm Ave	Ponderosa St	AAC	E	21	360	33	11,880	11/16/21	85	Surface Treatment - Slurry Seal	1/1/10
	Magnolia	3830	Magnolia St	Fullerton Ave	Santa Ana Ave	AAC	E	8	1,875	33	61,370	11/19/21	85	Overlay - AC Structural	4/15/12
	Mesa	7090	Mesa Dr	Orange Ave	Santa Ana Ave	AC	E	26	1,320	36	47,520	9/16/21	85	Surface Treatment - Slurry Seal	1/1/17
	Monrovia	5880	Monrovia Ave	Wilson St	Joann St	AAC	E	18	476	37	18,428	11/9/21	85	Overlay - AC Structural	8/1/07
	Nassau	6450	Nassau Rd	College Dr	Loyola Rd	AC	E	24	1,692	37	61,531	11/10/21	85	Surface Treatment - Slurry Seal	9/1/09
	National	4400	National Ave	Victoria Ave	Congress St	AAC	E	18	460	37	17,020	11/9/21	85	2 in overlay	8/1/11
	Platte	11500	Platte Dr	Paularino Ave	Roanoke Ln	AAC	E	31	950	37	35,150	10/29/21	85	Overlay - AC Structural	10/1/15
	Redding	11080	Redding Ave	Visalia Dr	San Leandro Ln	AC	E	14	873	37	32,301	10/27/21	85	Surface Treatment - Slurry Seal	1/1/18
	Republic	4570	Republic Ave	Union Ave	Victoria St Frontage Road	AC	E	1	500	33	16,500	11/16/21	85	New Construction - Initial	1/1/00
	Senate	5970	Senate St	Pomona Ave	Puente Ave	AC	E	19	519	37	19,203	11/9/21	85	Complete Reconstruction - AC	2/1/04
	Susan	9830	Susan St	South Coast Dr	Pavement Change	AC	E	30	493	37	18,241	11/29/21	85	New Construction - Initial	1/1/00
	Sutter	10230	Sutter Way	Junipero Dr	Magellan St	AAC	E	20	260	37	9,620	11/22/21	85	Overlay - AC Structural	3/1/06
	Yale	7270	Yale Pl	Princeton Dr	Bowling Green Dr	AAC	E	10	290	37	10,730	11/10/21	85	Overlay - AC Structural	9/1/07
	18th	3070	18th St	Monrovia Ave	Placentia Ave	AC	E	6	1,312	36	47,232	10/1/21	86	Surface Treatment - Slurry Seal	1/1/21
	18th	3065	18th St	Whittier Ave	Monrovia Ave	AC	E	6	1,320	36	47,520	10/1/21	86	Surface Treatment - Slurry Seal	1/1/21
	Annapolis	10580	Annapolis St	Garfield Ave	Harding Way	AAC	E	16	500	37	18,225	11/17/21	86	Overlay - AC Structural	10/1/15
	Carlton	6820	Carlton Pl	Wilson St	Santa Isabel Ave	AAC	E	25	500	37	18,500	10/5/21	86	Surface Treatment - Slurry Seal	4/1/16
	Club Mesa	7060	Club Mesa Pl	Cul-de-sac	Mesa Dr	AAC	E	26	490	33	18,344	9/17/21	86	Overlay - AC Structural	1/8/19
	Coronado	9904	Coronado Dr	La Salle Ave	Mendoza Ave	AC	E	20	838	50	44,257	11/17/21	86	New Construction - Initial	1/1/00
	Dahlia	11400	Dahlia Ave	Fuschia St	Cul-de-sac	AC	E	27	1,200	37	46,574	10/29/21	86	Surface Treatment - Slurry Seal	1/1/18
	De Soto	9950	De Soto Ave	Presidio Dr	Coronado Dr	AAC	E	20	929	37	34,373	11/22/21	86	Overlay - AC Structural	12/1/15
	Duke	6490	Duke Pl	Nassau Rd	Cul-de-sac	AC	E	24	321	37	14,051	11/10/21	86	Surface Treatment - Slurry Seal	9/1/09
	Elden	5510	Elden Ave	Monte Vista Ave	Mesa Dr	AC	E	26	2,650	37	98,050	9/30/21	86	Surface Treatment - Slurry Seal	1/1/17
	Fuschia	11380	Fuschia St	Carnation Ave	Begonia Ave	AC	E	27	230	37	8,510	10/27/21	86	Surface Treatment - Slurry Seal	1/1/18
	Gannet	7430	Gannet Dr	Swan Dr	Pelican Pl	AC	E	11	890	37	32,930	10/6/21	86	Complete Reconstruction - AC	1/1/04
	HelenaPl	10630	Helena Pl	Helena Cir	Paularino Ave	AAC	E	16	264	37	9,768	10/19/21	86	Overlay - AC Structural	10/1/15
	Jacaranda	8430	Jacaranda Ave	Cul-de-sac	Myrtlewood St	AC	E	21	1,387	37	54,670	10/15/21	86	Surface Treatment - Slurry Seal	1/1/10
	Kornat	7660	Kornat Dr	Europa Dr	Boa Vista Dr	AC	E	22	1,050	37	39,350	10/25/21	86	Surface Treatment - Slurry Seal	1/1/10
	LittletonC	6530	Littleton Cir	Villanova Rd	Cul-de-sac	AC	E	24	430	37	18,084	11/10/21	86	Surface Treatment - Slurry Seal	9/1/09
	Missouri	9260	Missouri St	Minnesota Ave	Dakota Ave	AAC	E	17	796	37	29,452	10/21/21	86	Surface Treatment - Slurry Seal	10/3/23
	New Jersey	8920	New Jersey St	New York Ave	Delaware Pl	AC	E	17	494	37	18,278	10/22/21	86	Surface Treatment - Slurry Seal	10/3/23
	Oak	4365	Oak St	Continental Ave	Federal Ave	AAC	E	1	285	33	9,405	10/1/21	86	Overlay - AC Structural	1/1/00
	Oak	4360	Oak St	State St	President Pl	AAC	E	1	1,058	33	35,714	11/16/21	86	Surface Treatment - Slurry Seal	3/20/16
	Post	10410	Post Rd	Babb St	Milbro St	AAC	E	20	780	37	28,860	10/22/21	86	Overlay - AC Structural	1/1/10
	Sanderling	7440	Sanderling Cir	Gannet Dr	Cul-de-sac	AAC	E	11	330	37	14,384	10/6/21	86	Overlay - AC Structural	10/1/15
	Van Buren	10645	Van Buren Ave	Paularino Ave	Charleston St	AAC	E	14	1,485	36	53,239	11/16/21	86	Overlay - AC Structural	10/1/15
	Walnut Pl	5140	Walnut Pl	Tustin Ave	Esther Pl	AAC	E	4	650	35	22,750	11/10/21	86	Overlay - AC Structural	4/1/12
	Wintergrn	8630	Wintergreen Pl	Coral Ave	Mace Ave	AAC	E	23	900	37	33,300	11/16/21	86	Surface Treatment - Slurry Seal	1/1/10
	18th	3090	18th St	Pomona Ave	Anaheim Ave	AC	E	7	1,320	36	47,520	10/1/21	87	Surface Treatment - Slurry Seal	1/1/21
	Capri Cir	8120	Capri Cir	Cul-de-sac	Capri Ln	AC	E	22	280	37	12,534	10/4/21	87	Surface Treatment - Slurry Seal	1/1/10
	Cedar	4260	Cedar Pl	Republic Ave	Monrovia Ave	AAC	E	1	753	33	24,808	10/1/21	87	Overlay - AC Structural	1/1/10
	CharleSt	4840	Charle St	Bernard St	Hamilton St	AC	E	2	1,880	37	69,560	11/12/21	87	Surface Treatment - Slurry Seal	12/1/19

City of Costa Mesa, CA
Pavement Condition Index (PCI) Report - All Streets

Sorted by Rank, PCI Order (0-100)

BranchID	Sec ID	Name	From	To	Type	Rank	Zone	L	W	Area	Insp. Date	PCI	Work History Type	Work Date
Crocus	11460	Crocus Cir	Larkspur St	Cul-de-sac	AC	E	27	452	37	18,898	10/27/21	87	Surface Treatment - Slurry Seal	1/1/18
Danielle	20020	Danielle Dr	Wimbeldon Way	Deedee Dr	AC	E		389	25	9,725	10/27/21	87	Surface Treatment - Slurry Seal	1/1/18
Esther	5220	Esther St	Raymond Ave	Tustin Ave	AAC	E	4	660	37	24,420	11/10/21	87	Overlay - AC Structural	4/15/12
Federal	4305	Federal Ave	Oak St	Victoria St Frontage Road	AC	E	1	690	37	25,530	11/16/21	87	Surface Treatment - Slurry Seal	3/20/16
Fillmore	10550	Fillmore Way	Cul-de-sac	Cul-de-sac	AAC	E	16	699	37	30,211	11/17/21	87	Overlay - AC Structural	10/1/15
Grace	10390	Grace Ln	Cul-de-sac	Baker St	AAC	E	20	660	37	26,594	11/17/21	87	Overlay - AC Structural	12/1/08
Jasmine	11450	Jasmine Cir	Larkspur St	Cul-de-sac	AC	E	27	440	37	18,454	10/27/21	87	Surface Treatment - Slurry Seal	1/1/18
La Salle	10190	La Salle Ave	Coronado Dr	Mission Dr	AAC	E	20	1,235	36	60,650	11/22/21	87	Overlay - AC Structural	9/15/15
Larkspur	11440	Larkspur St	Dahlia Ave	Carnation Ave	AC	E	27	747	33	24,651	10/27/21	87	Surface Treatment - Slurry Seal	1/1/18
Lavender	11270	Lavender Ln	Begonia Ave	Poppy Cir	AC	E	27	420	37	15,540	10/29/21	87	Surface Treatment - Slurry Seal	1/1/18
NebraskaLn	9270	Nebraska Ln	Cul-de-sac	Missouri St	AC	E	17	380	37	16,234	10/21/21	87	Surface Treatment - Slurry Seal	10/3/23
Ogle St	2760	Ogle St	Aliso Ave	Irvine Ave	AAC	E	9	665	37	24,605	10/15/21	87	Overlay - AC Structural	4/15/12
Orange	2310	Orange Ave	17th St	18th St	AC	E	8	1,322	36	46,092	11/19/21	87	Complete Reconstruction - AC	1/1/10
Paularino	10450	Paularino Ave	Fairview Rd	Helena Pl	AAC	E	16	3,860	37	142,820	10/19/21	87	Overlay - AC Structural	10/1/15
Pierpont	11660	Pierpont Dr	Ludington St	Sturgeon Dr	AAC	E	12	1,787	37	66,119	11/23/21	87	Overlay - AC Structural	3/20/16
Pomona	6010	Pomona Ave	Wilson St	Joann St	AAC	E	19	535	37	19,795	11/23/21	87	Overlay - AC Structural	5/1/03
Rosemary	5100	Rosemary Pl	Cul-de-sac	20th St	AAC	E	3	600	37	24,374	11/10/21	87	Overlay - AC Structural	4/1/12
Santa Ana	2440	Santa Ana Ave	17th St	18th St	AC	E	8	1,313	36	47,268	10/8/21	87	Complete Reconstruction - AC	1/1/10
Sharon	9610	Sharon Ln	Stonefield St	Londonderry St	AC	E	15	576	37	21,562	11/15/21	87	Surface Treatment - Slurry Seal	3/20/16
TheMasters	11780	The Masters Cir	Newport Blvd	Cul-de-sac	AAC	E	29	1,050	37	41,024	12/6/21	87	Overlay - AC Structural	12/31/15
Thurin	4920	Thurin St	Bay St	Victoria St	AAC	E	5	1,340	36	48,240	11/11/21	87	Overlay - AC Structural	5/19/17
Trabuco	5770	Trabuco Cir	Canyon Dr	Cul-de-sac	AC	E	18	248	37	9,176	1/5/22	87	Surface Treatment - Slurry Seal	9/1/09
Traverse	11680	Traverse Dr	Ludington St	Sturgeon Dr	AAC	E	12	2,000	37	74,000	11/23/21	87	Overlay - AC Structural	3/20/16
Tustin	2560	Tustin Ave	16th St	17th St	AC	E	9	1,300	36	46,800	11/19/21	87	Complete Reconstruction - AC	2/1/10
Vanguard	6570	Vanguard Way	Newport Blvd (SB)	Fair Dr	AC	E	24	2,270	60	136,200	12/15/21	87	Complete Reconstruction - AC	1/1/10
Walnut Pl	5260	Walnut Pl	Irvine Ave	Aliso Ave	AAC	E	4	535	35	18,725	11/9/21	87	Overlay - AC Structural	4/1/12
Walnut St	5080	Walnut St	Newport Blvd	Fullerton Ave	AAC	E	3	670	37	24,790	11/10/21	87	Overlay - AC Structural	4/1/12
Waterman	6640	Waterman Way	Cul-de-sac	23rd St	AAC	E	25	245	37	11,239	10/7/21	87	Surface Treatment - Slurry Seal	1/1/17
18th	3770	18th St	Orange Ave	Santa Ana Ave	AAC	E	8	1,323	36	47,628	10/8/21	88	Overlay - AC Structural	4/12/12
18th	3780	18th St	Santa Ana Ave	Irvine Ave	AAC	E	9	2,643	36	95,148	10/8/21	88	Overlay - AC Structural	4/12/12
Belfast	9520	Belfast Ave	Killybrooke Ln	Fairview Rd	AAC	E	15	1,850	36	66,600	11/15/21	88	Overlay - AC Structural	3/20/16
Canyon	4545	Canyon Dr	Wilson St	700' n/o Wilson St	AC	E	18	700	37	25,900	10/6/21	88	Complete Reconstruction - AC	9/1/04
Cardinal	7480	Cardinal Dr	Swan Cir	Oriole Dr	AAC	E	11	880	37	32,560	10/4/21	88	Overlay - AC Structural	10/1/15
Continental	5740	Continental Ave	Senate St	Wilson St	AC	E	18	530	37	19,610	11/9/21	88	Surface Treatment - Slurry Seal	10/6/15
Coral	8640	Coral Ave	Wintergreen Pl	Caraway Dr	AAC	E	23	400	37	14,800	11/15/21	88	Surface Treatment - Slurry Seal	1/1/10
Date	8730	Date Pl	Cinnamon Ave	Harbor Blvd	AAC	E	23	240	60	14,400	11/17/21	88	Surface Treatment - Slurry Seal	1/1/10
DonnyBrook	9530	Donnybrook Ln	Conway Ave	Belfast Ave	AC	E	15	684	37	25,308	11/15/21	88	Surface Treatment - Slurry Seal	4/1/16
Federal	4300	Federal Ave	19th St	Oak St	AC	E	1	2,560	37	94,720	10/15/21	88	New Construction - Initial	1/1/00
Joann	5720	Joann St	Placentia Ave	Miner St	AC	E	19	3,160	37	116,920	11/9/21	88	Complete Reconstruction - AC	3/1/03
Loreto	10310	Loreto Ave	Cortez St	Sonora Rd	AC	E	20	1,162	37	42,994	11/22/21	88	New Construction - Initial	1/1/00
Lupine	11360	Lupine Cir	Cul-de-sac	Goldenrod Dr	AC	E	27	189	36	8,978	10/29/21	88	Surface Treatment - Slurry Seal	1/1/18
Marquette	11650	Marquette Cir	Ludington St	Cul-de-sac	AAC	E	12	222	37	10,388	11/23/21	88	Overlay - AC Structural	3/20/20
Melody	5330	Melody Ln	Cul-de-sac	Fullerton Ave	AAC	E	3	380	37	16,234	9/17/21	88	Overlay - AC Structural	4/15/12
Meyer	5990	Meyer Pl	Cul-de-sac	Wilson St	AC	E	19	1,290	37	49,904	11/23/21	88	Surface Treatment - Slurry Seal	10/6/15
Myrtlewood	8440	Myrtlewood St	Jacaranda Ave	Royal Palm Dr	AC	E	21	830	37	30,710	10/15/21	88	Surface Treatment - Slurry Seal	1/1/10
Oregon	9020	Oregon Ave	Cul-de-sac	California St	AAC	E	17	1,060	37	41,394	10/22/21	88	Surface Treatment - Slurry Seal	10/3/23
Parkglen	3290	Parkglen Cir	Parkhill Dr	Cul-de-sac	AC	E	6	126	37	6,836	12/16/21	88	Surface Treatment - Slurry Seal	1/1/21
RamonaPl	2160	Ramona Pl	Santa Ana Ave	Cul-de-sac	AAC	E	9	534	37	21,932	11/19/21	88	Overlay - AC Structural	7/1/12
Sturgeon	11670	Sturgeon Dr	Ludington St	Pierpont Dr	AAC	E	12	1,700	37	62,900	11/23/21	88	Overlay - AC Structural	3/20/16
Town Cntr	11730	Town Center Dr	Bristol St	Park Center Dr	AAC	E	28	650	46	29,900	10/28/21	88	Overlay - AC Structural	12/1/04
Vassar	6460	Vassar Pl	Cul-de-sac	Nassau Rd	AC	E	24	348	37	15,050	1/5/22	88	Surface Treatment - Slurry Seal	9/1/09
Wisteria	11420	Wisteria Cir	Dahlia Ave	Cul-de-sac	AC	E	27	520	37	21,414	10/29/21	88	Surface Treatment - Slurry Seal	1/1/18
WstmstrAv	6680	Westminster Ave	23rd St	Wilson St	AAC	E	25	803	37	29,711	10/7/21	88	Surface Treatment - Slurry Seal	1/1/17
Alaska	9190	Alaska Ave	Alabama Cir	California St	AC	E	17	437	37	16,169	10/21/21	89	Surface Treatment - Slurry Seal	3/3/22
Albatross	7410	Albatross Rd	Swan Dr	Adams Ave	AC	E	11	1,344	37	49,728	10/6/21	89	Complete Reconstruction - AC	1/1/03
Arizona	9250	Arizona Ln	Cul-de-sac	Iowa St	AC	E	17	364	37	15,642	10/21/21	89	Surface Treatment - Slurry Seal	10/23/23

City of Costa Mesa, CA
Pavement Condition Index (PCI) Report - All Streets

Sorted by Rank, PCI Order (0-100)

BranchID	Sec ID	Name	From	To	Type	Rank	Zone	L	W	Area	Insp. Date	PCI	Work History Type	Work Date
Balmoral	4460	Balmoral Pl	S'ly Cul-de-sac	Sea Bluff Dr	AAC	E	1	160	37	8,094	11/16/21	89	Overlay - AC Structural	6/1/08
Bay	4910	Bay St	Harbor Blvd	Newport Blvd	AAC	E	5	2,000	37	74,000	9/30/21	89	Overlay - AC Structural	5/19/17
Bowdoin	6470	Bowdoin Pl	Nassau Rd	Cul-de-sac	AC	E	24	360	37	15,494	11/10/21	89	Surface Treatment - Slurry Seal	9/1/09
Colgate	6270	Colgate Dr	Wilson St	Joann St	AC	E	24	470	36	17,190	11/23/21	89	Surface Treatment - Slurry Seal	2/1/06
Cornell	6250	Cornell Dr	Wilson St	Joann St	AC	E	24	470	36	17,239	11/23/21	89	Surface Treatment - Slurry Seal	2/1/06
Damascus	11230	Damascus Cir	Smalley Rd	Cul-de-sac	AAC	E	27	560	37	22,894	10/27/21	89	2 in Cold Mill & Overlay	1/1/18
Dogwood	4250	Dogwood St	Republic Ave	Monrovia Ave	AAC	E	1	843	33	29,038	12/29/21	89	Overlay - AC Structural	3/28/11
Donegal	9570	Donegal Pl	Loren Ln	Cul-de-sac	AC	E	15	270	37	12,164	11/15/21	89	Surface Treatment - Slurry Seal	3/20/16
Fuschia	11300	Fuschia St	Dahlia Ave	Carnation Ave	AC	E	27	870	37	32,190	10/29/21	89	Surface Treatment - Slurry Seal	1/1/18
Garlinford	9680	Garlinford St	College Ave	Killybrooke Ln	AAC	E	15	846	37	31,302	11/15/21	89	Overlay - AC Structural	3/20/16
Grove	4340	Grove Pl	Cul-de-sac	Republic Ave	AAC	E	1	1,007	33	35,405	11/16/21	89	Overlay - AC Structural	3/20/16
Knowell	4770	Knowell Pl	Meyer Pl	Maple Ave	AC	E	2	870	37	32,190	11/12/21	89	Surface Treatment - Slurry Seal	12/1/19
LittletonP	7200	Littleton Pl	Cul-de-sac	Bucknell Rd	AC	E	10	282	37	12,608	11/10/21	89	Surface Treatment - Slurry Seal	2/1/06
Marian	5470	Marian Way	21st St	21st St	AAC	E	3	325	37	14,199	10/8/21	89	Overlay - AC Structural	4/15/12
Miner	6150	Miner St	Wilson St	Joann St	AAC	E	19	500	37	18,500	11/9/21	89	Overlay - AC Structural	2/1/03
Monrovia	20	Monrovia Ave	19th St	20th St	AAC	E	1	1,330	33	43,890	12/29/21	89	Overlay - AC Structural	3/20/16
Norse	6860	Norse Ave	Cul-de-sac	Santa Isabel Ave	AC	E	25	330	29	11,744	10/5/21	89	Surface Treatment - Slurry Seal	1/1/17
Nutmeg	8620	Nutmeg Pl	Mace Ave	Harbor Blvd	AAC	E	23	531	36	19,116	11/15/21	89	Overlay - AC Structural	1/8/19
Orange	2320	Orange Ave	18th St	Broadway	AAC	E	8	662	36	23,832	12/28/21	89	Overlay - AC Structural	4/12/12
Oriole	7504	Oriole Dr	Placentia Ave	E'ly Boudry of Tract 6757	AC	E	11	1,320	37	48,840	10/6/21	89	Complete Reconstruction - AC	1/1/04
Portola	10220	Portola Dr	Loreto Ave	Drake Ave	AAC	E	20	1,140	37	43,680	11/22/21	89	Overlay - AC Structural	1/1/10
President	4380	President Pl	Cul-de-sac	Oak St	AAC	E	1	661	33	23,987	11/16/21	89	Overlay - AC Structural	3/20/16
Randolph	11490	Randolph Ave	Baker St	Cul-de-sac	AAC	E	13	1,070	37	39,590	11/1/21	89	Overlay - AC Structural	12/1/08
Rutgers	6260	Rutgers Dr	Wilson St	Joann St	AC	E	24	470	36	17,190	11/23/21	89	Surface Treatment - Slurry Seal	2/1/06
Salvador	9990	Salvador St	Monterey Ave	Lorenzo Dr	AAC	E	20	1,158	37	42,846	11/17/21	89	Overlay - AC Structural	1/1/10
Santa Rosa	11150	Santa Rosa Ave	Santa Clara Cir	Smalley Rd	AAC	E	14	659	37	24,383	10/27/21	89	Surface Treatment - Slurry Seal	1/1/18
Secretarit	11220	Secretariat Cir	Smalley Rd	Cul-de-sac	AAC	E	27	572	37	23,338	10/27/21	89	2 in Cold Mill & Overlay	1/8/19
Sparrow	7550	Sparrow Cir	Tanager Dr	Cul-de-sac	AAC	E	11	195	36	9,608	10/18/21	89	Overlay - AC Structural	10/1/15
Union	4560	Union St	Victoria St Frontage Road	Republic Ave	AAC	E	18	770	33	25,410	11/16/21	89	Overlay - AC Structural	12/1/07
Utah	9120	Utah Cir	Cul-de-sac	California St	AAC	E	17	162	33	7,446	10/22/21	89	Overlay - AC Structural	11/15/19
Vallejo	11210	Vallejo Cir	Cul-de-sac	Smalley Rd	AAC	E	14	423	37	17,812	10/27/21	89	Surface Treatment - Slurry Seal	1/1/18
VictoriaPl	4970	Victoria Pl	Newport Blvd	Victoria St	AC	E	5	348	31	10,788	11/12/21	89	Surface Treatment - Slurry Seal	12/1/19
Walnut St	5120	Walnut St	Orange Ave	Santa Ana Ave	AAC	E	3	1,316	37	48,692	11/10/21	89	Overlay - AC Structural	4/1/12
Wells	3520	Wells Pl	Cabrillo St	Fullerton Ave	AAC	E	8	406	37	15,022	11/29/21	89	Overlay - AC Structural	1/1/10
Westbrook	7230	Westbrook Pl	Fordham Dr	Princeton Dr	AC	E	10	534	37	19,758	11/10/21	89	Surface Treatment - Slurry Seal	9/1/09
Whittier	2840	Whittier Ave	S'ly End	19th St	AC	E	6	3,300	36	118,800	10/1/21	89	Surface Treatment - Slurry Seal	3/15/22
Woodland	5288	Woodland Pl	Cul-de-sac	Tustin Ave	AAC	E	4	740	37	29,554	10/8/21	89	Overlay - AC Structural	2/1/12
WstmnstrAv	6960	Westminster Ave	Monte Vista Ave	Del Mar Ave	AC	E	26	1,323	34	44,982	10/5/21	89	Surface Treatment - Slurry Seal	1/1/17
18th	3080	18th St	Placentia Ave	Pomona Ave	AC	E	7	1,321	36	47,556	10/1/21	90	Surface Treatment - Slurry Seal	1/1/21
20th	4610	20th St	Placentia Ave	Pomona Ave	AC	E	2	1,218	37	46,104	10/1/21	90	Surface Treatment - Slurry Seal	12/1/19
23rd	6630	23rd St	Santa Ana Ave	Waterman Way	AAC	E	25	240	37	8,880	10/7/21	90	2 in Cold Mill & Overlay	1/1/17
Anaheim	6090	Anaheim Ave	Cul-de-sac	Wilson St	AAC	E	19	560	37	22,894	11/23/21	90	Overlay - AC Structural	5/3/10
Arbor	4220	Arbor St	Whittier Ave	Continental Ave	AC	E	1	1,668	33	58,872	10/15/21	90	Surface Treatment - Slurry Seal	3/20/16
Canyon	4530	Canyon Dr	Sea Bluff Dr	Victoria Dr	AAC	E	1	667	37	24,679	11/16/21	90	Overlay - AC Structural	1/1/10
CharleDr	6160	Charle Dr	Victoria St	Cul-de-sac	AC	E	19	240	37	11,054	12/28/21	90	Surface Treatment - Slurry Seal	10/6/15
Chestnut	8410	Chestnut Ave	Minorca Dr	Primrose St	AC	E	21	487	37	18,235	10/15/21	90	Surface Treatment - Slurry Seal	1/1/10
Clearbrook	6550	Clearbrook Way	Cul-de-sac	Vanguard Way	AAC	E	24	460	37	19,194	12/15/21	90	Overlay - AC Structural	10/1/06
Deodar	8590	Deodar Ave	Baker St	Nutmeg Pl	AC	E	23	667	37	24,679	11/16/21	90	Surface Treatment - Slurry Seal	1/1/10
El Camino	10020	El Camino Dr	Fairview Rd	Monterey Ave	AC	E	20	540	57	30,780	10/19/21	90	Complete Reconstruction - AC	1/1/06
Evergreen	4270	Evergreen Pl	Cul-de-sac	Monrovia Ave	AAC	E	1	567	33	20,885	10/1/21	90	Overlay - AC Structural	3/20/16
Fairway Pl	7040	Fairway Pl	Fairway Dr	Orange Ave	AC	E	26	542	35	18,699	10/5/21	90	Surface Treatment - Slurry Seal	1/1/17
Flower	4050	Flower St	Newport Blvd	Santa Ana Ave	AAC	E	9	2,659	37	98,383	11/15/21	90	Overlay - AC Structural	4/15/12
Freemont	9970	Fremont Ln	Presidio Dr	Coronado Dr	AC	E	20	640	37	23,680	11/17/21	90	Surface Treatment - Slurry Seal	2/1/06
Garden	5440	Garden Ln	Woodland Pl	21st St	AAC	E	4	1,040	37	38,480	10/8/21	90	Overlay - AC Structural	4/1/12
Goldenrod	11350	Goldenrod Dr	Plumeria Pl	Begonia Ave	AC	E	27	840	37	31,080	10/29/21	90	Surface Treatment - Slurry Seal	1/1/18
Governor	5940	Governor St	Pomona Ave	Puente Ave	AAC	E	19	550	37	20,350	11/9/21	90	Overlay - AC Structural	7/1/03

**City of Costa Mesa, CA
Pavement Condition Index (PCI) Report - All Streets**

Sorted by Rank, PCI Order (0-100)

BranchID	Sec ID	Name	From	To	Type	Rank	Zone	L	W	Area	Insp. Date	PCI	Work History Type	Work Date
Killdeer	7450	Killdeer Cir	Gannet Dr	Cul-de-sac	AC	E	11	460	37	19,194	10/6/21	90	Complete Reconstruction - AC	1/1/04
Lorenzo	9910	Lorenzo Dr	Presido Dr	El Camino Dr	AAC	E	20	1,504	37	56,895	11/17/21	90	Overlay - AC Structural	6/1/07
Magnolia	3820	Magnolia St	W'ly end	Fullerton Ave	AAC	E	8	400	37	14,800	11/19/21	90	Overlay - AC Structural	4/15/12
Marigold	11410	Marigold Cir	Dahlia Ave	Cul-de-sac	AC	E	27	563	37	23,005	10/29/21	90	Surface Treatment - Slurry Seal	1/1/18
Mendoza	9926	Mendoza Dr	El Camino Dr	Mission Dr	AC	E	20	548	36	21,005	12/15/21	90	New Construction - Initial	1/1/00
Modjeska	5760	Modjeska Cir	Canyon Dr	Cul-de-sac	AC	E	18	241	37	11,091	1/5/22	90	Surface Treatment - Slurry Seal	9/1/09
Orange	2400	Orange Ave	Del Mar Ave	Mesa Dr	AC	E	26	1,300	36	46,800	9/17/21	90	Surface Treatment - Slurry Seal	1/1/17
Plumeria	11340	Plumeria Pl	Begonia Ave	Goldenrod Dr	AC	E	27	540	37	19,980	10/29/21	90	Surface Treatment - Slurry Seal	1/1/18
San Pablo	11200	San Pablo Cir	Cul-de-sac	Smalley Rd	AAC	E	14	423	37	17,771	10/27/21	90	Surface Treatment - Slurry Seal	1/1/18
Senate	5730	Senate St	Republic Ave	Continental Ave	AC	E	18	1,376	37	53,519	11/9/21	90	Surface Treatment - Slurry Seal	10/6/15
Sierks	5360	Sierks St	Orange Ave	Santa Ana Ave	AAC	E	3	1,315	37	48,655	11/9/21	90	Overlay - AC Structural	4/1/12
Sonora	10204	Sonora Rd	Loreto Ave	Drake Ave	AAC	E	20	450	37	16,650	11/22/21	90	Overlay - AC Structural	6/1/09
Swan Cir	7340	Swan Cir	Placentia Ave	Cul-de-sac	AAC	E	11	400	37	16,974	10/4/21	90	Overlay - AC Structural	10/1/15
Valley Cir	4485	Valley Cir	Valley Rd	Cul-de-sac	AAC	E	1	303	37	13,385	11/16/21	90	Overlay - AC Structural	4/1/01
Walnut St	5130	Walnut St	Santa Ana Ave	Tustin Ave	AAC	E	4	1,324	37	48,988	11/10/21	90	Overlay - AC Structural	4/1/12
Wren	7490	Wren Cir	Cardinal Dr	Cul-de-sac	AAC	E	11	190	37	9,204	10/4/21	90	Overlay - AC Structural	10/1/15
20th	4280	20th St	Cul-de-sac	Monrovia Ave	AAC	E	1	320	27	10,814	11/16/21	91	Overlay - AC Structural	5/1/10
Andros	8500	Andros St	Samar Pl	Baker St	AC	E	21	1,535	37	57,495	1/5/22	91	Surface Treatment - Slurry Seal	1/1/10
Bernard	4860	Bernard St	Harbor Blvd	E'ly end	AC	E	5	870	33	28,710	11/15/21	91	Surface Treatment - Slurry Seal	12/1/19
Carlton	6830	Carlton Pl	Santa Isabel Ave	24th Pl	AC	E	26	270	37	9,990	10/5/21	91	Surface Treatment - Slurry Seal	1/8/19
CollegeAve	4940	College Ave	S'ly end	Victoria St	AAC	E	5	432	37	15,984	11/11/21	91	Surface Treatment - Slurry Seal	12/1/19
CollegeAve	6170	College Ave	Victoria St	Wilson St	AC	E	5	1,310	57	74,670	11/23/21	91	Surface Treatment - Slurry Seal	12/1/19
Corona	9995	Corona Ln	Salvador St	El Camino Dr	AAC	E	20	1,200	37	46,400	11/17/21	91	Overlay - AC Structural	12/1/15
Croftdon	10430	Croftdon St	Post Rd	Baker St	AC	E	20	650	37	24,050	10/22/21	91	New Construction - Initial	1/1/00
GrandHaven	11640	Grand Haven Cir	Ludington St	Cul-de-sac	AAC	E	12	222	37	10,388	11/23/21	91	Overlay - AC Structural	3/20/16
Limerick	9600	Limerick Ln	Stonefield St	Londonderry St	AC	E	15	580	37	21,460	11/15/21	91	Surface Treatment - Slurry Seal	3/20/16
Linden	4370	Linden Pl	Cul-de-sac	Republic Ave	AC	E	1	1,284	33	44,546	11/16/21	91	Surface Treatment - Slurry Seal	3/20/16
National	4390	National Ave	Victoria St	Oak St	AAC	E	1	800	33	26,400	11/16/21	91	Overlay - AC Structural	3/20/16
Pelican	7460	Pelican Pl	Albatross Dr	Flamingo Ave	AC	E	11	970	37	35,890	10/4/21	91	Complete Reconstruction - AC	8/1/04
Republic	4240	Republic Ave	Arbor St	Dogwood St	AAC	E	1	518	33	19,122	11/9/21	91	Overlay - AC Structural	2/28/11
Santa Ana	2480	Santa Ana Ave	20th St	21st St	AC	E	3	1,290	36	46,440	9/17/21	91	Complete Reconstruction - AC	1/1/10
Santa Cruz	11190	Santa Cruz Cir	Cul-de-sac	Smalley Rd	AAC	E	14	423	37	17,871	10/27/21	91	Surface Treatment - Slurry Seal	1/1/18
Vireo	7590	Vireo Cir	Hummingbird Dr	Cul-de-sac	AC	E	11	240	37	11,054	10/6/21	91	New Construction - Initial	1/1/00
Whittier	2850	Whittier Ave	19th St	Cul-de-sac	AAC	E	1	773	37	30,775	10/1/21	91	Overlay - AC Structural	3/20/16
Wilson	5780	Wilson St	Pacific Ave	State Ave	AC	E	18	1,000	37	37,000	11/9/21	91	Surface Treatment - Slurry Seal	10/6/15
California	9145	California St	Minnesota Ave	Iowa St (N'ly BCR)	AAC	E	17	1,140	60	68,400	11/17/21	92	Overlay - AC Structural	11/15/19
Cynthia	6690	Cynthia Ct	Cul-de-sac	Santa Ana Ave	AAC	E	25	300	37	13,274	10/8/21	92	2 in Cold Mill & Overlay	1/8/19
Elden	5490	Elden Ave	22nd St	Santa Isabel Ave	AAC	E	25	2,630	37	97,310	12/28/21	92	Overlay - AC Structural	8/20/16
Fairway Dr	6950	Fairway Dr	Del Mar Ave	Fairway Pl	AAC	E	26	550	35	18,975	10/5/21	92	2 in Cold Mill & Overlay	1/1/17
Flamingo	7360	Flamingo Dr	Sandpiper Dr	Pelican Pl	AC	E	11	1,700	37	62,900	10/4/21	92	Complete Reconstruction - AC	1/1/04
Hickory	8360	Hickory Pl	Ponderosa Stq	Cul-de-sac	AC	E	21	262	37	11,868	11/16/21	92	Surface Treatment - Slurry Seal	1/1/10
Howard	9770	Howard Way	Cul-de-sac	Scenic Dr	AC	E	30	560	37	22,894	10/21/21	92	New Construction - Initial	1/1/00
Iris	5610	Iris Pl	Lilac Ln	Cul-de-sac	AAC	E	3	244	37	11,202	12/28/21	92	Overlay - AC Structural	3/20/16
Parson	4930	Parson St	S'ly end	Victoria St	AC	E	5	430	37	15,910	11/11/21	92	Surface Treatment - Slurry Seal	12/1/19
President	4580	President Pl	Cul-de-sac	Victoria St Frontage Road	AC	E	1	590	33	21,644	11/16/21	92	Surface Treatment - Slurry Seal	3/20/16
Redlands	2220	Redlands Pl	Cul-de-sac	16th St	AAC	E	9	200	33	8,774	11/19/21	92	Surface Treatment - Slurry Seal	9/15/15
Rogers	3710	Rogers Pl	S'ly end	18th St	AAC	E	8	300	37	11,100	11/19/21	92	Overlay - AC Structural	11/17/10
Ross	4740	Ross St	Arnold Ave	Meyer Pl	AAC	E	2	600	37	22,200	12/28/21	92	Overlay - AC Structural	6/16/15
San Rafael	11160	San Rafael Cir	Santa Rosa Ave	Cul-de-sac	AAC	E	14	360	37	15,494	10/27/21	92	Surface Treatment - Slurry Seal	1/1/18
Santa Ana	2470	Santa Ana Ave	19th St	20th St	AC	E	3	1,250	32	40,000	9/17/21	92	Complete Reconstruction - AC	1/1/10
Wallace	4640	Wallace Ave	Hamilton St	Cul-de-sac	AC	E	2	590	37	24,004	11/12/21	92	Surface Treatment - Slurry Seal	12/1/19
Arbor	4210	Arbor St	W'ly Cul-de-sac	Whittier Ave	AAC	E	1	261	37	11,831	10/1/21	93	Overlay - AC Structural	3/20/16
Bernard	4855	Bernard St	Maple Ave	Harbor Blvd	AC	E	2	866	37	32,042	11/12/21	93	Surface Treatment - Slurry Seal	12/1/19
Continentl	4230	Continental Ave	Arbor St	Oak St	AAC	E	1	2,205	33	72,765	12/29/21	93	Overlay - AC Structural	3/20/16
Fernheath	9540	Fernheath Ln	Conway Ave	Belfast Ave	AC	E	15	800	37	29,600	11/15/21	93	Surface Treatment - Slurry Seal	3/20/16
Fullerton	3945	Fullerton Ave	Bay St	Bouy St	AAC	E	3	220	36	5,920	9/17/21	93	Overlay - AC Structural	4/15/12

**City of Costa Mesa, CA
Pavement Condition Index (PCI) Report - All Streets**

Sorted by Rank, PCI Order (0-100)

BranchID	Sec ID	Name	From	To	Type	Rank	Zone	L	W	Area	Insp. Date	PCI	Work History Type	Work Date
Fuschia	11390	Fuschia St	Begonia Ave	Sunflower Ave	AAC	E	27	950	37	35,150	10/29/21	93	Overlay - AC Structural	1/8/19
Java	8090	Java Rd	Mesa Verde Dr	Tahiti Dr	AAC	E	22	1,280	37	47,360	11/11/21	93	Surface Treatment - Slurry Seal	1/1/10
Lilac	5590	Lilac Ln	Aster Pl	Santa Ana Ave	AAC	E	3	530	37	19,610	12/28/21	93	Overlay - AC Structural	3/20/16
Manistee	11690	Manistee Dr	Paularino Ave	Pierpont Dr	AAC	E	12	1,983	37	73,371	11/23/21	93	Overlay - AC Structural	3/20/16
Mission	10010	Mission Dr	Monterey Ave	Mendoza Dr	AAC	E	20	1,680	37	62,160	11/17/21	93	Overlay - AC Structural	12/1/15
Monrovia	10	Monrovia Ave	n/o 16th St (City Limits)	18th St	AC	E	6	2,320	37	85,840	10/1/21	93	Surface Treatment - Slurry Seal	12/1/19
Pullman	11865	Pullman Ave	420' S/O Briggs Ave	Baker St	AC	E	29	887	55	48,342	11/8/21	93	6 in Cold Mill & Overlay in Secure area	8/1/13
Ralcam	4950	Ralcam Pl	Cul-de-sac	Thurin St	AC	E	5	545	37	22,339	11/11/21	93	Surface Treatment - Slurry Seal	12/1/19
San Marino	11170	San Marino Cir	Santa Rosa Ave	Cul-de-sac	AAC	E	14	377	37	16,123	10/27/21	93	Surface Treatment - Slurry Seal	1/1/18
Santa Ana	2490	Santa Ana Ave	21st St	22nd St	AC	E	3	1,319	36	47,484	9/17/21	93	Complete Reconstruction - AC	1/1/10
Surf	4730	Surf St	Arnold Ave	Meyer Pl	AAC	E	2	600	33	19,800	12/28/21	93	Overlay - AC Structural	6/16/15
Tustin	2580	Tustin Ave	18th St	19th St	AAC	E	9	1,319	36	47,484	11/19/21	93	Overlay - AC Structural	4/1/12
Venetian	11240	Venetian Dr	Damascus Cir	Cannonade Cir	AAC	E	27	270	37	9,990	10/27/21	93	2 in Cold Mill & Overlay	1/8/19
Yorkshire	4780	Yorkshire St	Anahiem Ave	Maple Ave	AAC	E	2	450	33	14,850	11/12/21	93	Surface Treatment - Slurry Seal	12/1/19
16th	2250	16th St	Newport Blvd	Orange Ave	AAC	E	8	470	37	17,390	12/6/21	94	Overlay - AC Structural	4/12/12
Albany	10520	Albany St	Coolidge Ave	Fillmore Way	AAC	E	16	330	37	12,210	11/17/21	94	Overlay - AC Structural	10/1/15
Albert	6600	Albert Pl	Newport Blvd	Santa Ana Ave	AAC	E	25	2,650	37	98,050	10/7/21	94	2 in Cold Mill & Overlay	1/1/17
Arnold	4700	Arnold Ave	Beach St	Cove St	AAC	E	2	1,082	37	42,508	12/28/21	94	Overlay - AC Structural	6/16/15
Aster	5600	Aster Pl	S'ly Cul-de-sac	N'ly Cul-de-sac	AAC	E	3	381	37	18,445	11/9/21	94	Overlay - AC Structural	3/20/16
Beach	4690	Beach St	Arnold Ave	Meyer Pl	AAC	E	2	600	37	22,200	12/28/21	94	Overlay - AC Structural	6/16/15
Buoy	3960	Buoy St	Fullerton Ave	Orange Ave	AAC	E	3	630	37	23,310	9/17/21	94	Overlay - AC Structural	4/12/12
Cannonade	11250	Cannonade Cir	Venetian Dr	Cul-de-sac	AAC	E	27	400	37	14,800	10/27/21	94	2 in Cold Mill & Overlay	1/1/18
Capital	5750	Capital St	National Ave	Continental Ave	AAC	E	18	661	37	24,651	11/9/21	94	Overlay - AC Structural	5/1/07
Costa Mesa	5000	Costa Mesa St	Fullerton Ave	Santa Ana Ave	AAC	E	3	1,960	37	72,520	9/17/21	94	Overlay - AC Structural	4/1/12
Dale	9340	Dale Way	Harbor Blvd	College Ave	AC	E	15	850	37	31,450	10/29/21	94	2 in Cold Mill & Overlay	1/1/18
Fairway Dr	6900	Fairway Dr	Brentwood St	Monte Vista Ave	AC	E	26	525	33	17,325	10/5/21	94	Surface Treatment - Slurry Seal	1/1/17
Flamingo	7364	Flamingo Dr	Albatros Dr	Pelican Pl	AC	E	11	704	37	26,048	10/4/21	94	New Construction - Initial	1/1/80
Ginger	8680	Ginger Ave	Wintergreen Pl	Caraway Dr	AAC	E	23	400	37	14,800	11/15/21	94	Surface Treatment - Slurry Seal	1/1/10
Maple Ave	4790	Maple Ave	19th St	Hamilton St	AC	E	2	2,650	37	98,050	11/12/21	94	Surface Treatment - Slurry Seal	12/1/19
Miguel	10090	Miguel Ln	Cul-de-sac	Mission Dr	AAC	E	20	200	33	8,774	11/17/21	94	Overlay - AC Structural	8/1/07
Monterey	10000	Monterey Ave	Salvador St	Mission Dr	AC	E	20	920	37	34,040	11/17/21	94	2 in Cold Mill & Overlay	1/1/18
National	4391	National Ave	Oak St	Monrovia Ave	AC	E	1	1,000	33	33,000	12/29/21	94	New Construction - Initial	2/3/14
Norse	6870	Norse Ave	Santa Isabel Ave	Cul-de-sac	AAC	E	26	1,068	29	33,146	10/5/21	94	2 in Cold Mill & Overlay	1/1/17
Orange	2330	Orange Ave	Broadway	19th St	AC	E	8	658	36	23,688	10/8/21	94	Complete Reconstruction - AC	1/1/03
Pauline	5560	Pauline Pl	Orange Ave	Cul-de-sac	AAC	E	3	320	37	14,014	12/28/21	94	Overlay - AC Structural	3/20/16
Regis	10070	Regis Ln	Cul-de-sac	Mission Dr	AAC	E	20	200	33	8,774	11/17/21	94	Overlay - AC Structural	4/28/11
Republic	4330	Republic Ave	Cul-de-sac	Oak St	AAC	E	1	1,200	33	41,774	11/16/21	94	Overlay - AC Structural	3/20/16
San Juan	10180	San Juan Ln	Coronado Dr	El Camino Dr	AC	E	20	497	37	18,389	12/29/21	94	6 in Cold Mill & Overlay in Secure area	9/1/13
Santa Ana	2460	Santa Ana Ave	Broadway	19th St	AC	E	8	660	37	24,420	12/28/21	94	Complete Reconstruction - AC	1/1/10
Santa Ana	2450	Santa Ana Ave	18th St	Broadway	AC	E	8	668	33	22,044	10/8/21	94	Complete Reconstruction - AC	1/1/10
Scenic	9750	Scenic Dr	Cadillac Ave	Hyland Ave	AC	E	30	1,076	36	38,736	10/21/21	94	Overlay-Rubber Hot Mix	11/15/19
Seal	4750	Seal St	Arnold Ave	Meyer Pl	AAC	E	2	554	36	20,117	10/18/21	94	Overlay - AC Structural	6/16/15
Sunset	3050	Sunset Dr	W'ly end	Monrovia Ave	AC	E	6	650	37	24,050	12/29/21	94	Surface Treatment - Slurry Seal	11/1/21
Tustin	2570	Tustin Ave	17th St	18th St	AAC	E	9	1,328	36	47,808	11/19/21	94	Overlay - AC Structural	4/1/12
Valencia	10130	Valencia St	Mendoza Dr	La Salle Ave	AC	E	20	1,200	37	44,400	11/1/21	94	Complete Reconstruction - AC	11/1/07
Avalon	6200	Avalon St	Avocado St	Wilson St	AC	E	5	661	37	24,457	11/23/21	95	Surface Treatment - Slurry Seal	12/1/19
Bucknell	7130	Bucknell Rd	Carnegie Ave	Columbia Dr	AAC	E	10	2,560	37	94,720	11/10/21	95	Overlay - AC Structural	5/19/20
California	9140	California St	Gisler Ave	Minnesota Ave	AC	E	17	2,150	60	129,000	11/17/21	95	Surface Treatment - Slurry Seal	12/1/19
Cassia	8660	Cassia Ave	Wintergreen Pl	Caraway Dr	AC	E	23	410	37	15,170	11/15/21	95	Surface Treatment - Slurry Seal	1/1/10
Cove	4720	Cove St	Arnold Ave	Meyer Pl	AAC	E	2	567	37	21,913	12/28/21	95	Overlay - AC Structural	6/16/15
Doctors	4960	Doctors Cir	Cul-de-sac	Victoria St	AAC	E	5	400	37	16,974	11/12/21	95	Surface Treatment - Slurry Seal	12/1/19
Hamilton	4634	Hamilton St	Thurin St	Cul-de-sac	AAC	E	5	1,540	37	59,154	11/12/21	95	Surface Treatment - Slurry Seal	12/1/19
Hamilton	4630	Hamilton St	Harbor Blvd	Thurin St	AC	E	5	1,540	37	56,980	11/12/21	95	Surface Treatment - Slurry Seal	12/1/19
Hamilton	4620	Hamilton St	Placentia Ave	Pomona Ave	AC	E	2	1,320	37	48,840	11/12/21	95	Surface Treatment - Slurry Seal	12/1/19
Lantana	11370	Lantana Ln	Carnation Ave	Begonia Ave	AC	E	27	255	37	9,435	10/29/21	95	Surface Treatment - Slurry Seal	1/1/18
Lisa	7070	Lisa Ln	Cul-de-sac	Elden Ave	AAC	E	26	291	37	12,941	9/30/21	95	Surface Treatment - Slurry Seal	1/1/17

City of Costa Mesa, CA
Pavement Condition Index (PCI) Report - All Streets

Sorted by Rank, PCI Order (0-100)

BranchID	Sec ID	Name	From	To	Type	Rank	Zone	L	W	Area	Insp. Date	PCI	Work History Type	Work Date
Notre Dame	6370	Notre Dame Rd	Amherst Rd	Villanova Rd	AC	E	24	852	37	33,198	11/10/21	95	Surface Treatment - Slurry Seal	3/15/22
ParkCenter	11770	Park Center Dr	Sunflower Ave	Town Center Dr	AAC	E	28	600	30	18,000	10/28/21	95	Overlay - AC Structural	6/1/06
ParkCenter	11771	Park Center Dr	Town Center Dr	Sunflower Ave	AAC	E	28	600	30	18,000	10/28/21	95	Overlay - AC Structural	6/1/06
Raleigh	4650	Raleigh Ave	Hamilton St	Cul-de-sac	AAC	E	2	599	37	24,337	11/12/21	95	Overlay - AC Structural	11/15/19
SanLeandro	11060	San Leandro Ln	South Coast Dr	Redding Ln	AAC	E	27	683	37	25,271	10/27/21	95	2 in Cold Mill & Overlay	1/1/18
Santa Ana	2520	Santa Ana Ave	Santa Isabel Ave	Monte Vista Ave	AC	E	26	1,324	36	47,664	9/17/21	95	Surface Treatment - Slurry Seal	1/1/17
Vassar	7160	Vassar Pl	Cul-de-sac	Bucknell Rd	AAC	E	10	365	37	15,679	11/10/21	95	Overlay - AC Structural	7/1/09
23rd	6610	23rd St	Newport Blvd	Elden Ave	AAC	E	25	683	37	25,271	10/7/21	96	Overlay - AC Structural	1/8/19
24th	6840	24th Pl	Cul-de-sac	Hill Pl	AAC	E	26	450	34	17,474	10/5/21	96	2 in Cold Mill & Overlay	1/1/17
California	9155	California St	New Hampshire Dr (S'ly BCR)	Iowa St (N'ly BCR)	AAC	E	17	350	26	8,925	11/17/21	96	Surface Treatment - Slurry Seal	12/1/19
California	9150	California St	Iowa St (N'ly BCR)	New Hampshire Dr (S'ly BCR)	AC	E	17	350	26	8,925	11/17/21	96	Surface Treatment - Slurry Seal	12/1/19
Lilian	7020	Lilian Pl	Orange Ave	Fairway Dr	AAC	E	26	530	37	19,610	10/5/21	96	2 in Cold Mill & Overlay	1/8/19
Santa Ana	2530	Santa Ana Ave	Monte Vista Ave	Del Mar Ave	AC	E	26	1,320	36	47,520	9/17/21	96	Surface Treatment - Slurry Seal	1/1/17
Sterling	4664	Sterling Ave	Alley 012 (300' w/o Pomona Ave)	Pomona Ave	AAC	E	2	308	37	11,176	11/15/21	96	Surface Treatment - Slurry Seal	12/1/19
18th	3100	18th St	Anaheim Ave	Newport Blvd	AAC	E	7	880	36	31,680	10/1/21	97	Overlay - AC Structural	1/1/21
Anaheim	3220	Anaheim Ave	19th St	Bay St	AAC	E	2	1,994	37	73,778	11/12/21	97	Overlay - AC Structural	11/15/19
Center	3380	Center St	Pomona Ave	Anaheim Ave	AC	E	7	1,323	33	43,659	11/15/21	97	Surface Treatment - Slurry Seal	6/1/21
El Camino	10030	El Camino Dr	Monterey Ave	Mendoza Dr	AC	E	20	1,520	36	57,038	10/19/21	97	Surface Treatment - Slurry Seal	6/1/21
Fairway Dr	6940	Fairway Dr	Monte Vista Ave	Del Mar Ave	AAC	E	26	1,300	35	44,850	10/5/21	97	2 in Cold Mill & Overlay	1/1/17
Georgianne	6715	Georgianne Pl	Elden Ave	Cul-de-sac	AAC	E	25	271	37	12,201	12/6/21	97	2 in Cold Mill & Overlay	1/1/17
Greenbrook	11430	Greenbrook Dr	South Coast Dr	Dahlia Ave	AAC	E	27	376	37	13,912	10/27/21	97	2 in Cold Mill & Overlay	1/1/18
Hamilton	4623	Hamilton St	Pomona Ave	Charle St	AC	E	2	2,200	37	81,400	11/12/21	97	Overlay-Rubber Hot Mix	1/1/21
Hamilton	4629	Hamilton St	Charle St	Harbor Blvd	AAC	E	2	460	37	17,020	11/12/21	97	Overlay-Rubber Hot Mix	1/1/21
Hill	6850	Hill Pl	24th Pl	Cul-de-sac	AAC	E	26	459	34	17,780	10/5/21	97	2 in Cold Mill & Overlay	1/8/19
Jeanette	6660	Jeanette Pl	Cul-de-sac	Cecil Pl	AAC	E	25	118	34	6,570	10/7/21	97	2 in Cold Mill & Overlay	1/8/19
Meyer	4680	Meyer Pl	19th St	Hamilton St	AAC	E	2	2,634	37	97,458	10/18/21	97	Overlay - AC Structural	11/15/19
Orange	2390	Orange Ave	Santa Isabel Ave	Del Mar Ave	AAC	E	26	2,645	36	95,220	9/17/21	97	2 in Cold Mill & Overlay	1/8/19
Sterling	4660	Sterling Ave	Hamilton St	Cul-de-sac	AC	E	2	600	37	24,374	11/12/21	97	Surface Treatment - Slurry Seal	12/1/19
Superior	2970	Superior Ave	400' n/o E. 17th St	Newport Blvd	AAC	E	7	400	37	14,800	11/15/21	97	Overlay - AC Structural	7/1/19
23rd	6620	23rd St	Elden Ave	Santa Ana Ave	AAC	E	25	1,976	37	73,112	10/7/21	98	2 in Cold Mill & Overlay	1/1/17
Bay	4760	Bay St	Meyer Pl	Maple Ave	AAC	E	2	882	37	32,634	10/18/21	98	Overlay - AC Structural	11/15/19
Kenwood	3180	Kenwood Pl	Shalimar Dr	18th St	AC	E	7	500	37	18,500	11/15/21	98	Surface Treatment - Slurry Seal	3/15/22
Mace	8580	Mace Ave	Nutmeg Pl	Caraway dr	AAC	E	23	510	37	18,870	11/15/21	98	Surface Treatment - Slurry Seal	1/1/10
Newton	3110	Newton Way	Placentia Ave	Cul-de-sac	AC	E	7	580	37	21,460	11/15/21	98	Surface Treatment - Slurry Seal	6/1/21
Orange	2370	Orange Ave	Wilson St	Wilson St	AAC	E	25	2,220	36	79,920	9/17/21	98	2 in Cold Mill & Overlay	1/8/19
Orange	2380	Orange Ave	Wilson St	Santa Isabel Ave	AAC	E	25	520	36	18,720	9/17/21	98	2 in Cold Mill & Overlay	1/8/19
Park Ave	3420	Park Ave	18th St	19th St	AAC	E	7	1,290	53	68,370	11/15/21	98	Overlay - AC Structural	11/15/19
Park Dr	3240	Park Dr	Anaheim Ave	18th St	AAC	E	7	593	33	19,569	11/15/21	98	Surface Treatment - Slurry Seal	6/1/21
Park Dr	3160	Park Dr	Pomona Ave	Crestmont Pl	AAC	E	7	790	37	29,230	11/15/21	98	Surface Treatment - Slurry Seal	6/1/21
Parkhill	3280	Parkhill Dr	Parkview Cir	Whittier Ave	AAC	E	6	966	37	35,742	10/1/21	98	Overlay - AC Structural	1/1/21
Parson	4870	Parson St	Bernard St	Bay St	AAC	E	5	1,375	37	50,875	11/15/21	98	Overlay - AC Structural	11/15/19
Peace	10960	Peace Pl	Yukon Ave	Klondike Ave	AC	E	13	600	37	22,200	11/1/21	98	Surface Treatment - Slurry Seal	6/1/21
Pomona	60	Pomona Ave	Victoria St	Wilson St	AC	E	19	1,330	36	47,880	9/30/21	98	Surface Treatment - Slurry Seal	12/1/19
Rutgers	6190	Rutgers Dr	Avocado St	Wilson St	AC	E	5	668	37	24,716	11/23/21	98	Surface Treatment - Slurry Seal	12/1/19
Shalimar	3170	Shalimar Dr	Cul-de-sac	Kenwood Pl	AC	E	7	1,260	37	48,794	11/15/21	98	Surface Treatment - Slurry Seal	6/1/21
Shalimar	3120	Shalimar Dr	Placentia Ave	Pomona Ave	AC	E	7	1,260	37	46,620	11/15/21	98	Surface Treatment - Slurry Seal	6/1/21
Snt Isabel	6760	Santa Isabel Ave	Santa Ana Ave	Tustin Ave	AAC	E	26	1,320	37	48,840	9/17/21	98	Overlay - AC Structural	11/15/19
Village	9330	Village Way	Harbor Blvd	Pinecreek Dr	AC	E	15	1,491	37	55,167	10/29/21	98	2 in Cold Mill & Overlay	1/8/19
Wilson	6730	Wilson St	Orange Ave	Santa Ana Ave	AAC	E	25	1,320	37	48,840	9/17/21	98	2 in Cold Mill & Overlay	1/8/19
16th	2000	16th St	Superior Ave	Placentia Ave	AAC	E	7	1,458	36	52,488	9/30/21	99	Overlay - AC Structural	1/1/21
Anaheim	3210	Anaheim Ave	Superior Ave	19th St	AC	E	7	2,500	37	92,500	11/15/21	99	Surface Treatment - Slurry Seal	1/1/21
Catherine	6670	Catherine Pl	Cul-de-sac	Cecil Pl	AAC	E	25	118	34	6,581	10/7/21	99	2 in Cold Mill & Overlay	1/1/17
CollegeAve	9350	College Ave	Village Way	Baker St	AC	E	15	911	37	33,707	10/29/21	99	2 in Cold Mill & Overlay	1/1/18
Crestmont	3190	Crestmont Pl	Shalimar Dr	18th St	AAC	E	7	520	37	19,240	11/15/21	99	Surface Treatment - Slurry Seal	6/1/21
James	3150	James St	Wallace Ave	Pomona Ave	AC	E	7	650	37	24,050	11/15/21	99	Surface Treatment - Slurry Seal	6/1/21
Liard	10950	Liard Pl	Yukon Ave	Cul-de-sac	AC	E	13	654	37	26,372	11/1/21	99	Surface Treatment - Slurry Seal	6/1/21

City of Costa Mesa, CA
Pavement Condition Index (PCI) Report - All Streets

Sorted by Rank, PCI Order (0-100)

BranchID	Sec ID	Name	From	To	Type	Rank	Zone	L	W	Area	Insp. Date	PCI	Work History Type	Work Date
Mackenzie	10970	Mackenzie Pl	Yukon Ave	Cul-de-sac	AC	E	13	713	37	28,155	11/1/21	99	Surface Treatment - Slurry Seal	6/1/21
McClintock	9370	McClintock Way	Logan Ave	Baker St	AC	E	15	450	37	16,650	10/29/21	99	Surface Treatment - Slurry Seal	6/1/21
Monrovia	15	Monrovia Ave	18th St	19th St	AAC	E	6	1,335	37	49,395	10/1/21	99	Overlay - AC Structural	11/15/19
Pinecreek	9320	Pinecreek Dr	Adams Ave	Village Way	AC	E	15	990	37	36,630	10/29/21	99	2 in Cold Mill & Overlay	1/1/18
Plumer	3410	Plumer St	W'ly end	Park Ave	AAC	E	7	232	37	8,584	11/15/21	99	Overlay - AC Structural	1/1/21
Plumer	3400	Plumer St	Pomona Ave	Anaheim Ave	AAC	E	7	1,320	33	43,560	11/15/21	99	Surface Treatment - Slurry Seal	6/1/21
Pomona	50	Pomona Ave	19th St	Victoria St	AAC	E	2	3,300	36	118,800	9/30/21	99	Overlay - AC Structural	11/15/19
Pomona	30	Pomona Ave	16th St	18th St	AAC	E	7	2,635	36	94,860	9/30/21	99	2 in Cold Mill & Overlay	1/1/17
Prospect	10940	Prospect Pl	Klondike Ave	Cul-de-sac	AC	E	13	300	37	11,100	11/1/21	99	Surface Treatment - Slurry Seal	6/1/21
Santa Ana	2500	Santa Ana Ave	22nd St	23rd St	AAC	E	25	1,317	36	47,412	9/17/21	99	Overlay-Rubber Hot Mix	1/1/21
Scott	3260	Scott Pl	Placentia Ave	Wallace Ave	AC	E	7	657	37	24,309	10/14/21	99	Surface Treatment - Slurry Seal	6/1/21
Susannah	6980	Susannah Pl	Orange Ave	Cul-de-sac	AAC	E	26	292	33	11,810	9/17/21	99	2 in Cold Mill & Overlay	1/8/19
Tanana	10980	Tanana Pl	Yukon Ave	Cul-de-sac	AC	E	13	882	37	34,408	11/1/21	99	Surface Treatment - Slurry Seal	6/1/21
Towne	3320	Towne St	Monrovia Ave	Placentia Ave	AAC	E	6	1,300	37	48,100	10/1/21	99	Overlay - AC Structural	1/1/21
Wallace	3130	Wallace Ave	Shalimar Dr	18th St	AAC	E	7	485	37	17,945	11/15/21	99	Overlay - AC Structural	1/1/21
Wallace	3135	Wallace Ave	18th St	19th St	AAC	E	7	1,320	37	48,840	11/15/21	99	Surface Treatment - Slurry Seal	6/1/21
Yukon Ave	10915	Yukon Ave	Bear St	Cul-de-sac	AC	E	13	1,990	37	75,804	11/1/21	99	Surface Treatment - Slurry Seal	6/1/21
Avocado	6180	Avocado St	College Ave	Fairview Rd	AAC	E	5	2,580	37	95,160	10/6/21	100	Overlay - AC Structural	11/15/19
Bahama	8800	Bahama Pl	Country Club Dr	Cul-de-sac	AC	E	22	527	37	21,673	11/16/21	100	Surface Treatment - Slurry Seal	3/15/22
Bali	8180	Bali Cir	Cul-de-sac	Jamaica Rd	AC	E	22	138	37	7,280	11/16/21	100	Surface Treatment - Slurry Seal	6/1/21
California	9158	California St	New Hampshire Dr (S'ly BCR)	Nevada Ave	AAC	E	17	640	40	25,600	10/6/23	100	Overlay - AC Structural	10/6/23
Center	3340	Center St	Placentia Ave	Pomona Ave	AAC	E	7	1,332	37	49,284	10/1/21	100	Overlay - AC Structural	11/15/19
Center	3330	Center St	Monrovia Ave	Placentia Ave	AAC	E	6	1,294	37	47,878	10/1/21	100	Overlay - AC Structural	11/15/19
Club House	7880	Club House Rd	Pitcairn Dr	Mesa Verde Dr W	AC	E	21	1,860	37	68,820	11/11/21	100	Surface Treatment - Slurry Seal	6/1/21
ColoradoLn	9290	Colorado Ln	Cul-de-sac	Iowa St	AAC	E	17	695	37	27,889	3/3/22	100	Overlay - AC Structural	3/3/22
ColoradoPl	9100	Colorado Pl	Cul-de-sac	California St	AAC	E	17	500	37	20,674	3/3/22	100	Overlay - AC Structural	3/3/22
Conway	9510	Conway Ave	Killybrook Ln	Cul-de-sac	AAC	E	15	2,167	37	82,353	11/15/21	100	Overlay - AC Structural	1/1/21
Country Cl	8150	Country Club Dr	Mesa Verde Dr	Gisler Ave	AC	E	23	2,700	37	99,900	11/11/21	100	Surface Treatment - Slurry Seal	6/1/21
Country Cl	8140	Country Club Dr	Pemba Dr	Mesa Verde Dr	AC	E	21	630	37	23,310	11/11/21	100	Surface Treatment - Slurry Seal	6/1/21
Dakota	9094	Dakota Ave	California St	Iowa St	AAC	E	17	730	37	27,010	3/3/22	100	Overlay - AC Structural	3/3/22
Dakota	9090	Dakota Ave	Gisler Ave	California St	AAC	E	17	900	37	33,300	3/3/22	100	Overlay - AC Structural	3/3/22
Farad	2940	Farad St	Cul-de-sac	Pomona Ave	AC	E	7	560	37	22,894	11/1/21	100	Surface Treatment - Slurry Seal	6/1/21
Illinois	8960	Illinois St	Indiana Ave	Washington Ave	AAC	E	17	365	37	14,499	3/3/22	100	Overlay - AC Structural	3/3/22
Indiana	8970	Indiana Ave	Illinois St	Iowa St	AAC	E	17	734	37	28,178	3/3/22	100	Overlay - AC Structural	3/3/22
Iowa	8890	Iowa St	Colorado Ln	Gisler Ave (East end)	AAC	E	17	2,730	37	101,010	3/3/22	100	Overlay - AC Structural	3/3/22
Iowa	8860	Iowa St	Gisler Ave (West end)	California St	AAC	E	17	2,180	37	80,660	3/3/22	100	Overlay - AC Structural	3/3/22
Iowa	8880	Iowa St	Arizona Ln	Colorado Ln	AAC	E	17	1,400	37	51,800	3/3/22	100	Overlay - AC Structural	3/3/22
Iowa	8870	Iowa St	California St	Arizona Ln	AAC	E	17	340	37	12,580	3/3/22	100	Overlay - AC Structural	3/3/22
Kauai	7930	Kauai Dr	Lanai Dr	Club House Rd	AC	E	22	440	37	16,280	11/11/21	100	Surface Treatment - Slurry Seal	6/1/21
Kentucky	8990	Kentucky Pl	Indiana Ave	Cul-de-sac	AAC	E	17	163	37	8,205	3/3/22	100	Overlay - AC Structural	3/3/22
Killybrk	9400	Killybrooke Ln	Baker St	Garlifford St	AAC	E	15	2,470	37	90,890	11/15/21	100	Overlay - AC Structural	1/1/21
Klondike	10930	Klondike Ave	Yukon Ave	Peace Pl	AC	E	13	655	37	24,235	11/1/21	100	Surface Treatment - Slurry Seal	3/15/22
Logan	9360	Logan Ave	College Ave	Mc Clintock Way	AAC	E	15	2,120	37	78,440	7/19/22	100	Overlay - AC Fabric	7/19/22
Maryland	9230	Maryland Cir	New Hampshire Dr	Cul-de-sac	AAC	E	17	500	37	20,674	3/3/22	100	Overlay - AC Structural	3/3/22
Michigan	9110	Michigan Ave	Cul-de-sac	Iowa St	AAC	E	17	1,300	37	50,274	3/3/22	100	Overlay - AC Structural	3/3/22
Minnesota	9060	Minnesota Ave	California St	Iowa St	AAC	E	17	790	37	29,230	3/3/22	100	Overlay - AC Structural	3/3/22
Minnesota	9050	Minnesota Ave	Gisler Ave	California St	AAC	E	17	734	37	27,158	3/3/22	100	Overlay - AC Structural	3/3/22
Nevada	9160	Nevada Ave	California St	New Hampshire Dr	AAC	E	17	1,165	37	43,105	3/3/22	100	Overlay - AC Structural	3/3/22
Newhall	3040	Newhall St	W'ly end	Monrovia Ave	AC	E	6	659	37	24,383	10/1/21	100	Surface Treatment - Slurry Seal	6/1/21
Ohms	2930	Ohms Way	Cul-de-sac	Farad St	AC	E	7	700	37	28,074	11/1/21	100	Surface Treatment - Slurry Seal	6/1/21
Parkcrest	3310	Parkcrest Dr	Parkhill Dr	19th St	AC	E	6	700	37	25,900	10/1/21	100	Surface Treatment - Slurry Seal	6/1/21
Parkview	3270	Parkview Cir	S'ly end	Cul-de-sac	AC	E	6	509	37	21,007	10/1/21	100	Surface Treatment - Slurry Seal	6/1/21
Parkvista	3300	Parkvista Cir	Parkhill Dr	Cul-de-sac	AC	E	6	143	37	7,465	10/1/21	100	Surface Treatment - Slurry Seal	6/1/21
Pomona	40	Pomona Ave	18th St	19th St	AAC	E	7	1,313	36	47,268	9/30/21	100	2 in Cold Mill & Overlay	12/1/18
Purdue	6540	Purdue Dr	Villanova Rd	Cul-de-sac	AC	E	24	400	37	16,974	11/10/21	100	Surface Treatment - Slurry Seal	6/1/21
Redwood	8470	Redwood Ave	Cul-de-sac	Myrtlewood St	AAC	E	21	1,285	37	49,719	12/31/21	100	Overlay - AC Structural	12/31/21

City of Costa Mesa, CA
Pavement Condition Index (PCI) Report - All Streets

Sorted by Rank, PCI Order (0-100)

BranchID	Sec ID	Name	From	To	Type	Rank	Zone	L	W	Area	Insp. Date	PCI	Work History Type	Work Date
Rhode Isl	9240	Rhode Island Cir	New Hampshire Dr	Cul-de-sac	AAC	E	17	121	37	6,651	3/3/22	100	Overlay - AC Structural	3/3/22
Rhodes	7810	Rhodes Dr	Mesa Verde Dr	Stromboli Rd	AC	E	21	680	37	25,160	11/11/21	100	Surface Treatment - Slurry Seal	6/1/21
San Lucas	10330	San Lucas Ln	Presidio Dr	Cul-de-sac	AAC	E	20	310	37	13,644	11/22/21	100	Overlay - AC Structural	1/1/21
Sandlewood	8460	Sandlewood St	Jacaranda Ave	Redwood Ave	AAC	E	21	593	37	21,941	12/31/21	100	Overlay - AC Structural	12/31/21
Tahiti	8050	Tahiti Dr	Pemba Dr	Mesa Verde Dr	AC	E	21	1,171	37	43,327	11/11/21	100	Surface Treatment - Slurry Seal	6/1/21
Terminal	3200	Terminal Way	W'ly end	Anaheim Ave	AAC	E	7	642	37	23,754	10/1/21	100	Overlay - AC Structural	1/1/21
Texas	9130	Texas Cir	Cul-de-sac	California St	AAC	E	17	197	33	8,675	3/3/22	100	Overlay - AC Structural	3/3/22
Timor	7940	Timor Dr	Club House Rd	Samar Dr	AC	E	21	330	37	12,210	11/11/21	100	Surface Treatment - Slurry Seal	6/1/21
Vermont	8940	Vermont Ave	Gisler Ave	New Jersey St	AAC	E	17	330	37	12,210	3/3/22	100	Overlay - AC Structural	3/3/22
Villanova	6430	Villanova Rd	Fordham Dr	Fair Dr	AC	E	24	2,386	37	88,282	11/10/21	100	Surface Treatment - Slurry Seal	6/1/21
Viola	3250	Viola Pl	18th St	Cul-de-sac	AAC	E	7	320	33	12,734	7/9/22	100	Overlay - AC Structural	7/9/22
WakeForest	6310	Wake Forest Rd	W'ly End	Fairview Rd	AC	E	24	2,303	37	85,730	11/10/21	100	Surface Treatment - Slurry Seal	6/1/21
Washington	8950	Washington Ave	Gisler Ave	California St	AAC	E	17	1,406	37	53,880	10/3/23	100	Overlay - AC Structural	10/3/23
Weelo	3370	Weelo Dr	Wallace Ave	Pomona Ave	AC	E	7	654	33	21,582	10/1/21	100	Surface Treatment - Slurry Seal	6/1/21
Wilson	5860	Wilson St	Fairview Rd	Newport Blvd	AC	E	24	690	37	25,806	9/19/23	100	Asphalt Rubber Hot Mix	9/19/23
Wyoming	9220	Wyoming Cir	New Hampshire Dr	Cul-de-sac	AAC	E	17	463	37	19,305	10/3/23	100	Overlay - AC Structural	10/3/23
Yukon Cir	10920	Yukon Cir	Cul-de-sac	Yukon Ave	AC	E	13	130	37	6,984	11/1/21	100	Surface Treatment - Slurry Seal	6/1/21
								156.8		31,762,613				

XIII. APPENDIX C – GIS DIGITAL DATA

Introduction

The OCTA GIS Section maintains a spatial inventory of transportation infrastructure which mostly consists of major arterial streets, roads, and highways. A key component of road information is pavement condition. Maintaining an inventory of pavement condition will enhance OCTA’s GIS visualization and analysis capabilities and assist in understanding the transportation investment needs throughout the region. Therefore, a GIS dataset in digital format should be included in this report.

Structure of GIS Data

The GIS dataset must consist of linear geographic features that represent road/street segments. All segments that are part of the report should be included in the GIS dataset. The attribute information of each segment should generally follow the format of the Complete Listing of Current Street Conditions in Appendix B above.

The GIS data requirements are discussed below. Most commercial and open-source GIS software provide industry-standard tools to manage GIS data to meet these requirements.

GIS Digital Data Format

The GIS data must be submitted in either one of the following formats:

- Esri Shapefile, or
- Esri File Geodatabase

Metadata

The GIS data are required to have associated metadata. The minimum metadata items required are:

- Title of Dataset
- Tags (A set of words that can be used by GIS to search for the resource. For example: “pavement”, “transportation”, “roads”)
- Summary (A brief purpose statement of the dataset)
- Description (A brief narrative of the dataset’s content)
- Credits (A recognition of those who created or contributed to the resource)

Spatial Geometry Type

The spatial geometry of the segment features must be lines that represent the roadway centerline as accurately as possible.

Projection

The GIS data must have spatial reference information and have its coordinate system identified and embedded in or associated with the data file(s). All GIS data submitted to OCTA should be in the following projected coordinate system:

**2024 Citywide Pavement Management Plan – OCTA Submittal
Final Report – June 30, 2024**

- NAD 1983 State Plane California VI FIPS 0406 (US Feet) - More information about this system can be found at: <https://spatialreference.org/ref/epsg/nad83-california-zone-6-ftus/>

GIS Feature Attributes

The required segment attributes are:

- Street name
- Unique segment identifier (Segment ID from original source if available)
- Name of intersecting road at the beginning of a segment
- Name of intersecting road at the end of the segment
- Current pavement condition index (PCI)
- Current PCI inspection date
- Length of road segment in feet
- Width of road segment in feet
- Paved area of road segment in square feet or square yards
- Projected PCI at end of Seven-Year Road Maintenance and Rehabilitation Plan

Additional attributes such as number of through travel lanes, direction of travel and pavement surface type may be provided.

XIV. APPENDIX D – QUALITY ASSURANCE / QUALITY CONTROL PLAN

Introduction

When performing data collection in any field, the need for quality control is paramount as it is essential for accurate planning, analysis and design. This is particularly true for collecting pavement distress data for a pavement management program.

The Quality Assurance / Quality Control (QA/QC) Plan establishes minimum quality standards for performance and procedures for update of the pavement management program.

Objectives

This document constitutes a formal QA/QC Plan for the City of Costa Mesa. It was prepared on March, 2018 and last revised in March, 2018.

Specifically, it is intended for the 2024 Pavement Management Plan Update. The focus is on the collection of network-level pavement distress data (defined by National Cooperative Highway Research Program (NCHRP) Synthesis 401 Quality Management of Pavement Data Collection, as “Network-level data collection involves collection of large quantities of pavement condition data, which is often converted to individual condition indices or aggregated into composite condition indices”).

This document also addresses the QA/QC plan requirements of the Orange County Transportation Authority (OCTA)’s “Countywide Pavement Management Plan Guidelines” (Section 2.4), adopted in May 2010.

Structure of QA/QC Plan

The following components are addressed in this QA/QC Plan:

- Condition survey procedures used;
- Accuracy required for data collection;
- Inspector qualifications and experience; and
- Safety.

**2024 Citywide Pavement Management Plan – OCTA Submittal
Final Report – June 30, 2024**

Condition Survey Procedures

The governing document in performing condition surveys for the City of Costa Mesa is ASTM D6433 “Standard Practice for Roads and Parking Lots Pavement Condition Index (PCI) Surveys.” Both asphalt concrete (AC) and Portland cement concrete (PCC) pavements are included in this protocol. The following distresses are collected for each pavement type:

Asphalt Concrete	Portland Cement Concrete (Jointed)
1. Alligator (fatigue) cracking	1. Blow-up/Buckling
2. Bleeding	2. Corner Breaks
3. Block Cracking	3. Divided Slab
4. Bumps and sags	4. Durability ("D") Cracking
5. Corrugation	5. Faulting
6. Depression	6. Joint Seal damage
7. Edge Cracking	7. Lane/Shoulder Drop-off
8. Joint Reflection Cracking	8. Linear Cracking
9. Lane/Shoulder Drop-off	9. Patching (large) and Utility Cuts
10. Longitudinal & Transverse Cracking	10. Patching (small)
11. Patching and Utility Cut Patching	11. Polished Aggregate
12. Polished aggregate	12. Popouts
13. Potholes	13. Pumping
14. Railroad Crossing	14. Punchout
15. Rutting	15. Railroad Crossing
16. Shoving	16. Scaling, map cracking and crazing
17. Slippage Cracking	17. Shrinkage Cracks
18. Swell	18. Spalling (corner)
19. Weathering	19. Spalling (joint)
20. Raveling	

As required by the Orange County Transportation Authority (OCTA), the City of Costa Mesa must prepare and implement a quality assurance / quality control (QA/QC) plan regarding pavement management inspection as they pertain to MicroPAVER. For the purposes of this report, Bucknam has demonstrated below how our project team implemented QA/QC procedures during the project.

Our QA/QC plan focuses on the how each pavement inspection is performed, what distresses are collected and ensures that it complies with the OCTA guidelines defined within the “Countywide Pavement Management Plan Guidelines (CPMPG)”.

As shown within the OCTA (CPMPG), our staff followed and delivered on the requirements stated within Chapter 2, page 2-5 which require specific QA/QC data (Items A through G). Additionally, Chapter 3 requires numerous data/deliverables from local agencies for OC Go eligibility. All general PCI budgetary report submittals will follow the Chapter 3 guidelines.

In conjunction with the outlined items within the CPMPG Section 2 we have summarized our QA/QC procedures below:



2024 Citywide Pavement Management Plan – OCTA Submittal Final Report – June 30, 2024

- a. **Descriptions of condition survey** - Our staff follows the required Condition Survey Protocols (CPMPG, Chapter 2); our staff assesses each pavement section for the minimum distresses outlined within Chapter 2, page 2-1. Additionally, based on the pavement conditions found, we collect all MicroPAVER/StreetSaver Army Corps of Engineers (ACOE) distresses, if found within the sample sections; for example, if slippage cracking, potholes, etc. are found our survey technicians record the proper information.
- b. **How data was collected** - Our surveys follow the OCTA accepted walking requirements. All sections that our staff surveys are performed through the walking method, approximately 10% of all sections surveyed were complemented with windshield surveys based on unique conditions found. Our staff physically measures the width of every section as well as measure for any square footage adjustment that need to be added or taken away from a sections “true area” (i.e. cul-de-sac, bus pads, street width variances, etc.). Samples taken always include a minimum of 2,500 SF coverage unless specific section limits prohibit this. Arterial section samples utilize a 3,500 SF sample size due to the larger section area (this is within the ASTM D6433 sample size calculation. Field crews typically include one individual for residential pavement sections while Arterial (MPAH) routes utilize a two-person crew for safety, traffic control and increases quality control.
- c. **Accuracy required for data collection** - We use a statistical sampling approach for measuring the quality of our field technician’s work. In this manner, 10 percent of the original surveys are re-surveyed by a different survey crew than the original, supervised by a field supervisor, and the results are compared to the original surveys. Our QC process involves checking the field crews’ work in a “blind study” fashion. Quality control checks are performed at the end of each survey week. This ensures that all field personnel are properly collecting section samples, distress types and distress severities for all street segments.
 - ❖ When QA/QC issues are found, our staff documents the issues within MicroPAVER’s user interface. If distress types found are not within the 97% accuracy our QA/QC is expanded beyond our minimum 10% resurvey to 20% of the original survey
- d. **Random and Systematic Re-Inspections** – As described above our staff re-inspects, as a minimum, 10% of the original survey (OCTA only requires 5%). Per the agencies requests, our staff will submit PCI reports to the agency as project status reports for their review. Agencies will typically review specific pavement sections for PCI accuracy based on recent overlay or slurry seal maintenance; this serves as an initial accuracy check on our surveys (outside Bucknam QC efforts). Additionally, our staff performs “ride-a-long” surveys with local agency staff to build consensus on how our MicroPAVER/StreetSaver ACOE surveys are performed, recorded and reported on.

Random re-inspections will include a representative selection across the following categories:

- Functional classed (i.e. MPAH, locals);
- Surface types (e.g. AC or PCC);
- Pavement conditions (e.g. good, fair, poor);
- Inspectors;
- Geographical areas, if applicable.

For systematic re-inspections, this could be due to noticed trends such as specific treatment types (e.g. open-graded mixed), a specific inspector or geographical area. In these cases Bucknam continues to utilize a 10% re-inspection policy.

- e. **PCI Comparison with Past Surveys** - if previous inspection data is available, new PCI's calculated through the most recent inspections will be compared to previous PCI's. If the variance in PCI is greater than +/- 10 PCI points, these sections will be flagged for further investigation and/or re-inspection (In the cases that a PCI increases or decreases by 10 points follows the established CPMPG guidelines; Appendix A, page A-18).
- f. **Schedule of data submittal** – Pending on the City's last major PMP submittal, Bucknam will assist the agency in submitting the following:
 - ❖ Master Plan of Arterial Highways (MPAH) routes will be surveyed and reported on at least once every two years
 - ❖ Local streets will be surveyed and reported on every six years
 - ❖ Corresponding MPAH and local PCI reporting and budgetary reporting will be submitted every two years
- g. **Experience of Inspectors** – Bucknam staff have been trained on the use of StreetSaver and the segment calibration/verification and inspection practices. Mr. Peter Bucknam (Project Manager) has completed the MicroPAVER Certification of Professional Development courses. All Bucknam field technicians are trained using the ASTM D6433 survey methodologies and have passed OCTA's prequalification testing every year since 2010. Bucknam Infrastructure Group inspectors have attended formal training on pavement condition distress surveys. This training was conducted prior to performing any work using the ASTM D6433 protocols, consistent with OCTA's requirements.

Inspector Name	Date of ASTM D6433 Training	Training Conducted by
Shaun Russo	Feb-23	OCTA
Aaron Cohodas	Feb-24	OCTA

- h. **Field data collection safety procedures** – Bucknam field survey techniques utilize the following procedures:
 - a. All vehicles are properly marked or flagged with appropriate sign markings indicating that a "PAVEMENT SURVEY IS IN PROGRESS"
 - b. All vehicles have the proper flashing amber light beacons placed on the top of the vehicle to allow for proper visibility and line-of-site warning
 - c. Large MPAH routes are surveyed using two field technicians to increase traffic control warning and safety
 - d. While parking or stopping along the survey route, vehicles legally park within the right-of-way or use a parking lot
 - e. All field technicians wear ANSI – 105 Class II safety vests

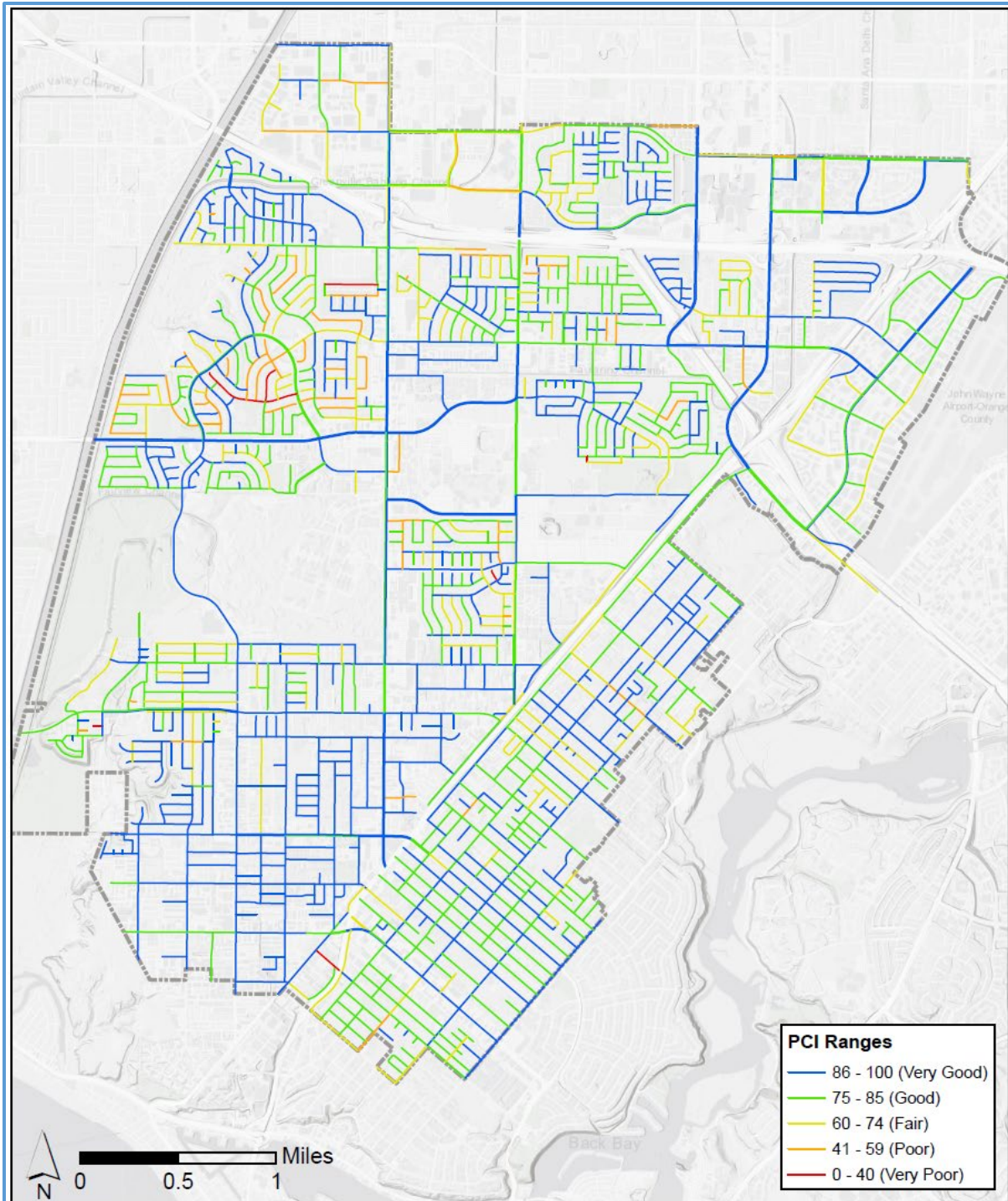


XV. APPENDIX E – PAVEMENT MANAGEMENT DATA FILES

The City of Costa Mesa MicroPAVER database (.e70 file) has been enclosed for City and OCTA use. This data and the associated reporting data includes:

- Street names and limits for the City’s public streets
- Street identifiers (Branch ID, Section ID)
- Direction
- Begin and end of section
- Length, width and true areas
- Functional Classification (MPAH, Local)
- Number of travel lanes
- Pavement Condition Index (PCI) and date of inspection
- Type of recommended treatment
- Cost of recommended treatment

XVI. APPENDIX F – GIS MAPS / CURRENT CONDITIONS



City of Costa Mesa, CA
2024 PCI Map - Current Conditions

