



## OVERVIEW TIMELINE | EST. # of RUNNERS

---

### THURSDAY, MAY 1, 2025

#### Load In/Set Up

Location: OC Fair & Event Center  
Time: 8:00pm – 5:00pm

### FRIDAY, MAY 2, 2025

#### OC Lifestyle & Fitness Expo

Location: OC Fair & Event Center, Costa Mesa Building, Building #10  
Time: 3:00 pm – 7:00 pm

### SATURDAY, MAY 3, 2025

#### Kids Run the OC (6,000)

Location: OC Fair & Event Center, Park Plaza  
Time: 8:00 am – 12:00pm (heats start every 30 minutes)

#### OC Lifestyle & Fitness Expo

Location: OC Fair & Event Center, Costa Mesa Building, Building #10  
Time: 10:00 am – 5:00 pm

#### 5K Run/Walk (3,500 participants)

Location: Costa Mesa City Streets/Orange Coast College  
Start/Finish Line: OC Fair & Event Center  
Start Time: 5:30 pm

### SUNDAY, MAY 4, 2025

#### Full Marathon (3,500 participants) & Half Marathon (10,500 participants)

Location: Newport Beach, Costa Mesa, Santa Ana, Irvine City Streets  
Start Line: Newport Center Dr – Fashion Island, Newport Beach  
Start Times: Full - 5:30 am; Half - 6:30 am  
Finish Line: OC Fair & Event Center



# LEGEND

Marathon	Gatorade
Half Marathon	Charge
Mile Marker	Medical
Water Station & Portable Restrooms	





## Turn by Turn Directions

---

### START LINE

1. At Newport Center/Santa Barbara Dr.
2. Northbound on Newport Center Drive (inner loop only)
3. L on San Nicolas
4. L on Avocado
5. R on San Joaquin Hills Rd.
6. R on MacArthur Blvd.
7. L on Coast Highway (PCH)

### CORONA DEL MAR, BALBOA ISLAND, PROMONTORY POINT, LINDA ISLAND AND HARBOR ISLAND

8. R on Orchid Ave.
9. R on Ocean Blvd.
10. R on Carnation Ave.
11. R on Seaview Way
12. L on Marguerite Ave.
13. L on Bayside Dr.

### DOVER SHORES / IRVINE AVENUE

14. L on PCH (Stay on south side of bridge and follow coning pattern)
15. On the west side of the bridge, L onto sidewalk and follow path under the bridge
16. Come up on the north side of the bridge and onto Dover going north
17. R on Castaways Ln
18. R into Castaways/Back Bay Trail Parking lot
19. Straight on Castaways/Back Bay Trail to Dover Dr.
20. Left on Castaways/Back Bay Trail to Dover Dr. (the final turn, where there is a "look out" to the right)
21. Keep on Castaways/Back Bay Trail to Dover St
22. R on Dover Dr.(Runners stay on sidewalk)
23. R on Westcliff Dr.
24. R on Westcliff/Dover
25. L on Santiago Dr.
26. R on Galaxy Dr.
27. R on Santiago Dr.

### EASTSIDE COSTA MESA

28. R on Irvine Ave.
29. L on University Dr.



- 30. R on Santa Ana Ave.
- 31. Half Marathon Splits
- 32. L on Mesa Dr. (Half Marathon ONLY)
- 33. Straight through Newport Blvd NB and SB to Gate 10

## **RED HILL AREA**

- 34. Straight on to Red Hill (Full Marathon ONLY)
- 35. L on Main St.
- 36. \*2025 Change could include turning Left on McDermott\*

## **SOUTH COAST PLAZA/PERFORMING ARTS CENTER**

- 37. L on Sunflower
- 38. L on Anton (U-Turn on the same side of street, NOT like 2013)
- 39. L on Sunflower
- 40. L on Avenue of the Arts
- 41. R through the Performing Arts Center (follow coning pattern)
- 42. Straight over South Coast Plaza Foot Bridge (watch for sidewalk poles on either side of the bridge).
- 43. Through South Coast Plaza
- 44. R on Bear St.

## **SANTA ANA**

- 45. L on Sunflower Ave
- 46. R on Raitt St
- 47. Through Segerstrom High School (around the football field and down ramp towards Alton)
- 48. R on Alton Ave
- 49. L on Raitt St
- 50. L on Segerstrom
- 51. L onto the Santa Ana River Trail (follow cones!)

## **MESA VERDE & BIRD STREETS (COSTA MESA)**

- 52. At Gisler, L over the wooden bridge, then straight on Gisler Ave
- 53. R on Country Club Dr
- 54. R on Mesa Verde Dr West
- 55. Cross Adams Ave onto Placentia Ave
- 56. L on Oriole Dr
- 57. R on Canary
- 58. L on Tanager, Straight on bike path near golf course





## **OC FAIR & EVENT CENTER (COSTA MESA)**

59. Exit bike path, cross Harbor, and go straight on Merrimac Way (EB lane)
60. At Fairview, continue straight to enter Gate 3 of OC FEC
61. Runners will go straight past The Hangar and Lot I.
62. Turn right at Lot I
63. Turn right at Gate 10 Lane to the finish line
64. Finish Line – OC Fair & Event Center, Costa Mesa

## OC Marathon Road Closure Re-Opening Times

### Newport Center, Fashion Island Area

Street	Direction	From	To	Closed*
Newport Center Dr Loop *	Both	Newport Center Dr	Santa Barbara	12:00 am - 8:30 am
Newport Center Dr Loop *	Both	Santa Barbara Dr.	San Miguel Dr	2 am - 8:30 AM
Newport Center Dr Loop *	Both	Newport Center Dr	Anacapa Dr.	2 am - 8:30 AM
Newport Center Dr Loop *	SW	San Miguel Drive	Anacapa Dr.	2 am - 8:30 AM
Santa Barbara Dr.	Both	Jamboree Rd	NewportCenter Dr	2 am - 8:30 AM
San Joaquin Hills Rd	EB	Santa Rosa Dr	MacArthur Blvd	4:00 - 8:30 AM
San Nicolas Dr	BOTH	Newport Center Loop	Avocado Avenue	2 am - 8:30 AM
Avocado Ave	BOTH	San Miguel Drive	San Joaquin Hills Rd	2 am - 8:30 AM

\*Fashion Island Retail Access - Please access Fashion Island retail from San Miguel and Avocado. (From EB Coast Hwy, turn on Avocado and turn left on San Miguel)

### Corona del Mar, Balboa Island, Promontory Point, Linda & Harbor Island

Street	Direction	From	To	Closed*
MacArthur Blvd.	SB	San Joaquin Hills Rd.	East Coast Hwy	4:00 - 7:40 AM
Coast Hwy	WB	MacArthur Blvd	Avocado Ave	4:00 - 7:45 AM
Coast Hwy <b>No Parking</b>	EB	Avocado	Orchid Ave	4:00 - 7:45 AM
Orchid Ave <b>No Parking</b>	Both	East Coast Hwy	Ocean Blvd	4:00 - 7:45 AM
Ocean Blvd <b>No Parking</b>	Both	Orchid Ave	Carnation Ave	4:00 - 7:45 AM
Carnation Ave <b>No Parking</b>	Both	Ocean Blvd	Seaview Ave	4:00 - 8:15 AM
Seaview Ave <b>No Parking</b>	Both	Carnation Ave	Marguerite Ave	4:00 - 8:15 AM
Marguerite Ave <b>No Parking</b>	Both	Ocean Blvd	Coast Hwy.	4:00 - 8:15 AM
Bayside Dr	Both	Marguerite Ave	Jamboree Rd	4:00 - 8:45 AM
Bayside Dr	EB	Jamboree Rd.	E. Coast Hwy	4:00 - 8:45 AM
Jamboree Rd	NB	N. Bay Front	E. Coast Hwy	4:00 - 8:00 AM*

### Dover Shores / Irvine Avenue

Street	Direction	From	To	Closed*
Dover Dr	NB	Coast Hwy	Castaways Ln/16th St	5:00 - 8:50 AM
Westcliff Dr <b>No Parking</b>	Both	Dover Dr.	Santiago Dr	5:00 - 9:30 AM
Santiago Dr <b>No Parking</b>	Both	Westcliff Dr.	Antigua Way	5:00 - 9:30 AM
Galaxy Dr. <b>No Parking</b>	Both	Santiago Dr South	Santiago Dr. North	5:00 - 9:45 AM
Santiago Dr <b>No Parking</b>	Both	Galaxy Dr. North	Irvine Ave.	5:00 - 9:45 AM
Irvine Ave	NB	Santiago Dr.	University Dr.	5:00 - 10:30 AM
University Dr.	WB	Irvine Ave	Santa Ana Ave	5:00 - 10:30 AM

### Eastside Costa Mesa

Street	Direction	From	To	Closed*
Irvine Ave	NB	Santiago Dr.	University Dr.	5:00 - 10:30 AM
University Dr. <b>NP</b>	WB	Irvine Ave	Santa Ana Ave	5:00 - 10:30 AM
Santa Ana Ave <b>NP</b>	NB	University Dr	Mesa Dr	5:00 - 10:00 AM
Newport Blvd	NB	Del Mar	Mesa Dr	5:00 - 10:00 AM
Newport Blvd	SB	Mesa Dr *Can Only Turn left	Fair Dr.	5:00 - 10:00 AM
Fair Dr. exit from 55	SB	55 Costa Mesa Fwy	Fair Dr.	5:00 - 10:00 AM
Mesa Dr	WB	Santa Ana Ave	OC Fair & Event Center	5:00 - 10:00 AM
Santa Ana Ave	SB	Mesa Dr	Bristol St	5:00 - 9:35 AM


# OC Marathon

## Road Closure Re-Opening Times

Red Hill Area				
Street	Direction	From	To	Closed*
Bristol St.	BOTH	at Santa Ana Avenue/Red Hill		
Red Hill Ave	SB	Bristol St	Baker St	5 - 9:30 am
Red Hill Ave	SB	Baker St	Main St	5 - 9:40 am
South Coast Plaza/Performing Arts Center				
Street	Direction	From	To	Closed*
Main St (Irvine)	EB	Red Hill Ave	Sunflower Ave	5 - 9:55 AM
Sunflower Ave	EB	Main St (Irvine)	Bristol St	5 - 10:10 AM
Anton Blvd	Both	Sunflower Ave	405 Freeway Entrance	5 - 10:10 AM
Ave of the Arts	SB	Sunflower Ave	Anton	5 - 10:15 AM
Ave of the Arts	NB	Traffic Circle	Sunflower Ave	5 - 10:15 AM
Bear St	NB	South Coast Dr	Sunflower Ave	5 - 10:40AM
Sunflower Ave	WB	Bear St	Raitt St	5 - 11:55 AM
Santa Ana				
Street	Direction	From	To	Closed*
Raitt St	SB	Sunflower Ave	MacArthur Blvd	5 - 11:55 AM
MacArthur Blvd	Both	Fairview St	Bear	5 - 11:35 AM
Alton Ave	BOTH	Greenville	Bear	5 - 11:55 AM
Raitt St	SB	Alton	Seegerstrom Ave	5 - 11:55 AM
Seegerstrom Ave. <b>NP</b>	EB	Raitt St	Newhope St.	5 - 11:35 AM
Greenville St	NB	MacArthur Blvd	Seegerstrom Ave	5 - 11:35 AM
Fairview St.	NB	at Seegerstrom		
Harbor Blvd	NB	MacArthur Blvd	Seegerstrom Ave	5 - 11:35 AM
Mesa Verde & Bird Streets				
Street	Direction	From	To	Closed*
Gisler Ave <b>NP</b>	Both	Santa Ana River Trail	Country Club Dr	5 - 11:55 AM
Country Club Dr <b>NP</b>	SB	Gisler Ave	Mesa Verde Dr W	5 - 11:55 AM
Mesa Verde Dr West	NB	Country Club Dr	Adams Ave	5 - 11:55 AM
Adams Ave	EB	Mesa Verde Dr E	Placentia	8:30 - 11:30 AM
Placentia Ave	NB	Estancia High School	Oriole Dr	5 - 11:55 AM
Oriole Dr <b>NP</b>	EB	Placentia Ave	Canary Dr	5 - 11:55 AM
Canary Dr <b>NP</b>	SB	Oriole Dr	Tanager Dr	5 - 11:55 AM
Tanager Dr <b>NP</b>	EB	Canary Dr	Golf Course Dr	5 - 11:55 AM
Merrimac Way <b>NP</b>	EB	Harbor Blvd	Merrimac Way / Gate	5 - 12:10 PM
Fairview Rd	NB	Fair Dr	Merrimac Way / Gate	5 - 12:30 PM


Legend		
Both Sides of Traffic	Both	* Estimated time the street is open
East Bound Traffic	EB	
West Bound Traffic	WB	
South Bound Traffic	SB	
North Bound Traffic	NB	
No Parking On This Street	<b>NP</b>	

### Lead Runner / Pace Chart

		Distance	Marathon			Distance	Half		
		Race Start	5:30:00			Race Start	6:30:00		
		Lead Pace	0:05:30			Lead Pace	0:04:45		
		Balloon Pace	0:16:00			Balloon Pace	0:16:00		
		Last Pace	0:18:00			Last Pace	0:22:00		
		Wave Time	0:05:00			Wave Time	0:30:00		
		FULL MARATHON				HALF MARATHON			
Turns	Elements	Mile	Lead Time	Balloon	Post-Cut	Mile	Lead Time	Balloon	Post-Cut
<b>Start</b>		<b>0</b>	<b>5:30:00</b>	<b>5:35:00</b>		<b>0</b>	<b>6:30:00</b>	<b>7:00:00</b>	
Left on San Nicolas Dr		0.8	5:34:24	5:47:48	5:49:24	0.8	6:33:48	7:12:48	7:17:36
Left on Avocado Ave		0.9	5:34:57	5:49:24	5:51:12	0.9	6:34:16	7:14:24	7:19:48
<b>Right on San Joaquin Hills Rd</b>		<b>1</b>	<b>5:35:30</b>	<b>5:51:00</b>	<b>5:53:00</b>	<b>1</b>	<b>6:34:45</b>	<b>7:16:00</b>	<b>7:22:00</b>
Right on MacArthur Blvd		1.1	5:36:03	5:52:36	5:54:48	1.1	6:35:13	7:17:36	7:24:12
<b>Left on Pacific Coast Highway</b>		<b>2</b>	<b>5:41:00</b>	<b>6:07:00</b>	<b>6:11:00</b>	<b>2</b>	<b>6:39:30</b>	<b>7:32:00</b>	<b>7:44:00</b>
<b>**On Coast Hwy/Marguerite**</b>	<b>WS (2.5)</b>	<b>2.5</b>	<b>5:43:45</b>	<b>6:15:00</b>	<b>6:20:00</b>	<b>2.5</b>	<b>6:41:52</b>	<b>7:40:00</b>	<b>7:55:00</b>
Right on Orchid		2.7	5:44:51	6:18:12	6:23:36	2.7	6:42:49	7:43:12	7:59:24
Right on Orcean Blvd		2.9	5:45:57	6:21:24	6:27:12	2.9	6:43:46	7:46:24	8:03:48
		<b>3</b>	<b>5:46:30</b>	<b>6:23:00</b>	<b>6:29:00</b>	<b>3</b>	<b>6:44:15</b>	<b>7:48:00</b>	<b>8:06:00</b>
Right on Carnation Ave		3.6	5:49:48	6:32:36	6:39:48	3.6	6:47:06	7:57:36	8:19:12
Right on Seaview Ave		3.7	5:50:21	6:34:12	6:41:36	3.7	6:47:34	7:59:12	8:21:24
		<b>4</b>	<b>5:52:00</b>	<b>6:39:00</b>	<b>6:47:00</b>	<b>4</b>	<b>6:49:00</b>	<b>8:04:00</b>	<b>8:28:00</b>
Left on Marguerite Ave		4.1	5:52:33	6:40:36	6:48:48	4.1	6:49:28	8:05:36	8:30:12
Left on Bayside Dr	<b>WS (4.0)</b>	4.2	5:53:06	6:42:12	6:50:36	4.2	6:49:57	8:07:12	8:32:24
	<b>SAG (Begonia Park)</b>	4.6	5:55:18	6:48:36	6:57:48	4.6	6:51:51	8:13:36	8:41:12
	<b>SAG (El Paseo)</b>	5.3	5:59:09	6:59:48	7:10:24	5.3	6:55:10	8:24:48	8:56:36
	<b>SAG (Jamboree)</b>	5.7	6:01:21	7:06:12	7:17:36	5.7	6:57:04	8:31:12	9:05:24
<b>Jamboree/Marine Ave &amp; Bayside Dr.</b> <b>Soft open intersection by 8:00AM</b>	<b>WS (5.5)</b>	<b>5.8</b>	<b>6:01:54</b>	<b>7:07:48</b>	<b>7:19:24</b>	<b>5.8</b>	<b>6:57:33</b>	<b>8:32:48</b>	<b>9:07:36</b>
	<b>SAG (Promontory Point)</b>	6.3	6:04:39	7:15:48	7:28:24	6.3	6:59:55	8:40:48	9:18:36
		6.5	6:05:45	7:19:00	7:32:00	6.5	7:00:52	8:44:00	9:23:00
Left on Pacific Coast Highway		6.6	6:06:18	7:20:36	7:33:48	6.6	7:01:21	8:45:36	9:25:12
Left U-turn onto bike path		6.8	6:07:24	7:23:48	7:37:24	6.8	7:02:18	8:48:48	9:29:36
Under Bridge		6.9	6:07:57	7:25:24	7:39:12	6.9	7:02:46	8:50:24	9:31:48
<b>Transition off path onto Dover Dr</b>		<b>7</b>	<b>6:08:30</b>	<b>7:27:00</b>	<b>7:41:00</b>	<b>7</b>	<b>7:03:15</b>	<b>8:52:00</b>	<b>9:34:00</b>
Right on Castaways	<b>SAG (Castaways)</b>	7.4	6:10:42	7:33:24	7:48:12	7.4	7:05:09	8:58:24	9:42:48
Right into Parking Lot	<b>WS (7.5)</b>	7.5	6:11:15	7:35:00	7:50:00	7.5	7:05:37	9:00:00	9:45:00
Onto Castaways Bike Path		7.6	6:11:48	7:36:36	7:51:48	7.6	7:06:06	9:01:36	9:47:12
		<b>8</b>	<b>6:14:00</b>	<b>7:43:00</b>	<b>7:59:00</b>	<b>8</b>	<b>7:08:00</b>	<b>9:08:00</b>	<b>9:56:00</b>
Right onto Dover Dr sidewalk		8.5	6:16:45	7:51:00	8:08:00	8.5	7:10:22	9:16:00	10:07:00
Right on Westcliff Dr	<b>SAG (Westcliff)</b>	8.6	6:17:18	7:52:36	8:09:48	8.6	7:10:51	9:17:36	10:09:12
Right on Westcliff Dr		8.7	6:17:51	7:54:12	8:11:36	8.7	7:11:19	9:19:12	10:11:24
	<b>WS (9) Nottingham</b>	<b>9</b>	<b>6:19:30</b>	<b>7:59:00</b>	<b>8:17:00</b>	<b>9</b>	<b>7:12:45</b>	<b>9:24:00</b>	<b>10:18:00</b>
Right on Galaxy Dr		9.2	6:20:36	8:02:12	8:20:36	9.2	7:13:42	9:27:12	10:22:24
		<b>10</b>	<b>6:25:00</b>	<b>8:15:00</b>	<b>8:35:00</b>	<b>10</b>	<b>7:17:30</b>	<b>9:40:00</b>	<b>10:40:00</b>
Right on Santiago		10.5	6:27:45	8:23:00	8:44:00	10.5	7:19:52	9:48:00	10:51:00
	<b>SAG (Santiago)</b>	10.6	6:28:18	8:24:36	8:45:48	10.6	7:20:21	9:49:36	10:53:12
Right on Irvine Ave.	<b>WS (10.5) NEW</b>	10.7	6:28:51	8:26:12	8:47:36	10.7	7:20:49	9:51:12	10:55:24
		10.9	6:29:57	8:29:24	8:51:12	10.9	7:21:46	9:54:24	10:59:48
		<b>11</b>	<b>6:30:30</b>	<b>8:31:00</b>	<b>8:53:00</b>	<b>11</b>	<b>7:22:15</b>	<b>9:56:00</b>	<b>11:02:00</b>
	<b>SAG (Santa Isabel)</b>	11.2	6:31:36	8:34:12	8:56:36	11.2	7:23:12	9:59:12	11:06:24
Left on University Dr	<b>WS (12) // Medical (12)</b>	11.7	6:34:21	8:42:12	9:05:36	11.7	7:25:34	10:07:12	11:17:24
Right on Santa Ana Ave		11.9	6:35:27	8:45:24	9:09:12	11.9	7:26:31	10:10:24	11:21:48
		<b>12</b>	<b>6:36:00</b>	<b>8:47:00</b>	<b>9:11:00</b>	<b>12</b>	<b>7:27:00</b>	<b>10:12:00</b>	<b>11:24:00</b>
<b>SPLIT (Half Left/Full Straight)</b>	<b>Entertainment</b>	<b>12.2</b>	<b>6:37:06</b>	<b>8:50:12</b>	<b>9:14:36</b>	<b>12.2</b>	<b>7:27:57</b>	<b>10:15:12</b>	<b>11:28:24</b>
Road becomes Red Hill Ave		12.7	6:39:51	8:58:12	9:23:36	12.7	7:30:19	10:23:12	11:39:24
		<b>13</b>	<b>6:41:30</b>	<b>9:03:00</b>	<b>9:29:00</b>	<b>13</b>	<b>7:31:45</b>	<b>10:28:00</b>	<b>11:46:00</b>
	<b>SAG (Kalmus)</b>	13.1	6:42:03	9:04:36	9:30:48	13.1	7:32:13	10:29:36	11:48:12
	<b>WS 13.5</b>	13.4	6:43:42	9:09:24	9:36:12				
		<b>14</b>	<b>6:47:00</b>	<b>9:19:00</b>	<b>9:47:00</b>				
		14.1	6:47:33	9:20:36	9:48:48				
	<b>Entertainment</b>	14.2	6:48:06	9:22:12	9:50:36				
Left on Main St		14.6	6:50:18	9:28:36	9:57:48				
Left on Sunflower Ave		<b>15</b>	<b>6:52:30</b>	<b>9:35:00</b>	<b>10:05:00</b>				



### Lead Runner / Pace Chart

		Distance	Marathon			Distance	Half		
		Race Start	5:30:00			Race Start	6:30:00		
		Lead Pace	0:05:30			Lead Pace	0:04:45		
		Balloon Pace	0:16:00			Balloon Pace	0:16:00		
		Last Pace	0:18:00			Last Pace	0:22:00		
		Wave Time	0:05:00			Wave Time	0:30:00		
		FULL MARATHON				HALF MARATHON			
Turns	Elements	Mile	Lead Time	Balloon	Post-Cut	Mile	Lead Time	Balloon	Post-Cut
	Entertainment	15.1	6:53:03	9:36:36	10:06:48				
	Water 15.25	15.2	6:53:36	9:38:12	10:08:36				
Left on Anton Blvd		15.3	6:54:09	9:39:48	10:10:24				
U-Turn		15.4	6:54:42	9:41:24	10:12:12				
Left on Sunflower Ave		15.5	6:55:15	9:43:00	10:14:00				
Left on Ave of the Arts	SAG (Ave of the Arts)	15.8	6:56:54	9:47:48	10:19:24				
Left into Plaza		16	6:58:00	9:51:00	10:23:00				
Over footbridge		16.3	6:59:39	9:55:48	10:28:24				
Right on Mall Sidewalk		16.4	7:00:12	9:57:24	10:30:12				
Left on Town Center Dr	Entertainment	16.5	7:00:45	9:59:00	10:32:00				
Right on Bear St		16.7	7:01:51	10:02:12	10:35:36				
Left on Sunflower Ave	WS (17)	16.9	7:02:57	10:05:24	10:39:12				
		17	7:03:30	10:07:00	10:41:00				
Right on S. Raitt St		17.2	7:04:36	10:10:12	10:44:36				
Left into Segerstrom High Stadium		17.5	7:06:15	10:15:00	10:50:00				
	Entertainment	17.9	7:08:27	10:21:24	10:57:12				
Right onto Alton		18	7:09:00	10:23:00	10:59:00				
	WS (18)	18.1	7:09:33	10:24:36	11:00:48				
Left on S. Raitt St		18.2	7:10:06	10:26:12	11:02:36				
Left on W Segerstrom Ave		18.3	7:10:39	10:27:48	11:04:24				
	SAG (Fairview)	19	7:14:30	10:39:00	11:17:00				
		19.1	7:15:03	10:40:36	11:18:48				
	Entertainment	19.2	7:15:36	10:42:12	11:20:36				
	Medical (20)	19.8	7:18:54	10:51:48	11:31:24				
	WS (20)	19.9	7:19:27	10:53:24	11:33:12				
Left onto Santa Ana River Trail		20	7:20:00	10:55:00	11:35:00				
	WS (21)	21	7:25:30	11:11:00	11:53:00				
Left off trail onto Gisler Ave		21.6	7:28:48	11:20:36	12:03:48				
		21.7	7:29:21	11:22:12	12:05:36				
		22	7:31:00	11:27:00	12:11:00				
Right on Country Club Dr		22.1	7:31:33	11:28:36	12:12:48				
Right on Mesa Verde Dr		22.6	7:34:18	11:36:36	12:21:48				
	WS (23)	22.9	7:35:57	11:41:24	12:27:12				
	SAG	23	7:36:30	11:43:00	12:29:00				
	Entertainment	23.3	7:38:09	11:47:48	12:34:24				
Left on Oriole Dr		23.4	7:38:42	11:49:24	12:36:12				
Right on Canary Dr		23.5	7:39:15	11:51:00	12:38:00				
Left on Tanager Dr		23.6	7:39:48	11:52:36	12:39:48				
Enter bike path @ Golf Course Dr	WS (24.5)	24	7:42:00	11:59:00	12:47:00				
Cross onto Merrimac Way		24.5	7:44:45	12:07:00	12:56:00				
		25	7:47:30	12:15:00	13:05:00				
Enter OC Fairgrounds Gate 3		25.3	7:49:09	12:19:48	13:10:24				
Right into parking lot		25.9	7:52:27	12:29:24	13:21:12				
Right into Finish Chute		26	7:53:00	12:31:00	13:23:00				
FULL FINISH		26.2	7:54:06	12:34:12	13:26:36				



## WATER STATION LISTING

---

Water Station #	Location
Mile 2.5	on Coast Hwy @ Marguerite Ave
Mile 4	On Bayside Dr. @ Marguerite
Mile 5.5	On Bayside Dr. @ Jamboree Rd.
Mile 7.5	In Castaways Park parking lot
Mile 9	On Santiago Dr. @ Nottingham
Mile 10.5	On Irvine Ave @ Santiago Dr.
Mile 12	On Irvine Ave, @ University Drive.
Mile 13	On Red Hill Ave. @ Kalmus
Mile 15.5	On Sunflower Ave @ Anton
Mile 17	On Anton, after Segerstrom High School
Mile 18.5	On Raitt St, before Segerstrom Ave
Mile 20	On Segerstrom Avenue @ Croddy Way
Mile 21	On the Santa Ana River Trail just south of the 405 Freeway. Located in Moon Park.
Mile 23	On Mesa Verde Drive West @ Java Rd.
Mile 24.5	On Tanager Dr @ Golf Course Drive

### INCLUDES:

- 20-40 volunteers, 1 Captain
- 6 foot tables
- Water (enough for each runner to take 2 cups)
- Cups
- Radio for communication

### CLEAN UP

- Each Water Station Captain is responsible for insuring the clean-up in-and-around their site. Once clean-up is complete, water station trucks will return to OC Fair and Event Center.



## WASTE MANAGEMENT

---

### START LINE

Ware Disposal will provide waste management and recycling for the start line area.

1. (3) 3-yard dumpsters located in the Marriott back parking lot
2. 25 cardboard trash boxes will be set up at the start line
3. 25 cardboard recycle only boxes will be set up at the start line
4. Salvation Army will pick up discarded clothing.

### ON THE COURSE

1. All water stations will have 15 recycle only/15 trash only cardboard receptacles. All waste from the on-course water stations will be cleaned up by volunteers and picked up by Ware Disposal.
2. Athens Street Services will provide street sweeping throughout the full & half marathon routes.

### FINISH LINE

OC Fair & Event Center will provide all trash dumpsters + recycling dumpsters.



# Traffic Notifications



## 5 - Bird Streets

### Oriole, Canary Dr. and Tanager Dr:

- To Enter - arrive from Mesa Verde E to Golf Course Dr., turning right on Tanager.
- To Exit - If you need to leave between 5 am - 12pm, please park on the appropriate side of the street and exit to Placentia:
  - Oriole Dr. - park on WB side
  - Canary Dr. - park on the NB side
  - Tanager Dr. - park on the WB side

### Swan Circle and Cardinal Drive:

- Enter by taking Placentia NB from Wilson St. Turn right on Swan Circle
- Exit to Placentia from Swan Cir and turn left

### Longwood Court:

- Enter and Exit from Adams Ave.

### Tern Circle:

- Enter by taking Placentia NB from Wilson Street. Turn left on Tern Circle
- Exit to Placentia and turn right.

### Swan Dr. & all streets West of Placentia:

- Enter by taking Adams Ave. East from Huntington Beach.
- Exit by turning left or right onto Adams. If you turn right, you will be forced to turn right on Placentia Ave.

### Adams Ave and Placentia Ave/Mesa Verde Dr West Intersection:

- Will be heavily impacted and is subject to full closures from 8:30 am – 11:30 am. Vehicles will be allowed through at police discretion, but expect delays.
- Traffic traveling east on Adams Ave (from Huntington Beach) will be forced south bound on Placentia Ave.

## 6 - OC Fair & Events Center Area

This area will be impacted on Saturday from 4-6:30 pm and Sunday from 4 am - 12pm.

### The Coast Apartments

SATURDAY PM: You will be able to exit anytime. To enter, you will need special permission from OCC. Please email us at [traffic@ocmarathon.com](mailto:traffic@ocmarathon.com) for info!

SUNDAY AM: To Exit – Turn right on Merrimac and right on Harbor Blvd.

To Enter – Arrive SB on Fairview and turn right on Merrimac.

## 5 - Mesa Verde | State Streets

### State Streets:

- To Enter and Exit, use Gisler and turn on California Street .

### Country Club Drive:

- To Exit - between 5 am - 12 noon, please plan on parking on the north bound side of Country Club Drive exiting north with police supervision.
- To Enter - Arrive from Adams Ave and turn right on Mesa Verde East, and right on Country Club Dr.

### Mesa Verde Drive:

- To Exit - residents on the west of Mesa Verde Dr will be able to exit going South on Mesa Verde Dr West to Adams Ave.
- To Enter - residents and golfers can enter from Adams Ave and turn on Mesa Verde E. Police will allow vehicles through at their discretion at the intersection of Mesa Verde Dr/Country Club Dr.

### Atwater Cove Apartments

SATURDAY EVENING:

You will be able to enter/exit anytime. To enter, arrive from Harbor Blvd and turn right.

SUNDAY MORNING:

If you need to enter/exit between 5 am - 12 noon, please contact us at [traffic@ocmarathon.com](mailto:traffic@ocmarathon.com) with subject line OCC Parking!

# COSTA MESA & SANTA ANA ROAD CLOSURES MAY 4, 2025

The Hoag OC Marathon will occur on Sunday, May 4, affecting Newport Beach, Costa Mesa, Irvine, and Santa Ana with road closures from approximately 4 AM to 12 PM. Closure times vary based on runners' locations, and vehicle traffic may be delayed for safety after the last runner passes. All closures in the area are listed on the backside; for a full list of closures, visit [ocmarathon.com](http://ocmarathon.com).

Suggested directions are listed on the following pages; for specific directions, please email [traffic@ocmarathon.com](mailto:traffic@ocmarathon.com) with your starting point, destination, and estimated departure time and we will provide directions.

## 4 - Santa Ana Residents

### Seegerstrom Ave:

To Enter/Exit

- Residents North of Seegerstrom Ave – take Warner Ave to the 405 Freeway or 55 Freeway. Return the same way.
- Residents South of Seegerstrom Ave – take Harbor Blvd, Fairview Dr or Bristol St to the 405 freeway. Return the same way.

### Aspen Village

- To Exit – Exit to Raitt St. Must turn right
- To Enter – Coming from Bristol St and MacArthur, turn south (left) on Raitt.

### Sante Fe Village

- To Exit – The Raitt St exit will be closed. Exit to Sunflower Avenue.
- To Enter – Enter from Fairview, and head E on Sunflower.

## Area Specific Maps

Visit [ocmarathon.com](http://ocmarathon.com), click on Weekend Events then Road Closures for interactive maps and more detailed information.

## Contact Us | Specific Directions

e: [traffic@ocmarathon.com](mailto:traffic@ocmarathon.com) p: (949) 393-9580



The Hoag OC Marathon  
3100 Airway Ave, #104  
Costa Mesa, CA 92626

## 1 - Eastside Costa Mesa

### University Dr. (between Santa Ana & Irvine)

#### TO EXIT:

- Residents on the north side of University are advised to park on the south side, exiting to Irvine Ave.
- Residents on the south side of University will be able to turn right on University, right on Irvine Ave.

#### TO ENTER:

- From Victoria/22nd, turn left on 22nd, left on Santa Ana Ave

### Santa Ana Ave (NB closed from University to Mesa)

#### TO EXIT:

- Residents on the East side of Santa Ana Ave are advised to park west of Santa Ana Ave.
- Residents on the West side of Santa Ana Ave can turn right on Santa Ana and proceed south

### Santa Ana Ave/Red Hill (SB closed from Mesa Dr to Main St (Irvine))

#### TO EXIT:

- Residents on the East side of Santa Ana Ave will be able to turn right on Santa Ana Ave to Bristol St. and turn right on Bristol.

#### TO ENTER:

- Arrive on Mesa Dr from Irvine Ave.

### Mesa Drive (between Newport Blvd & Santa Ana Ave)

#### TO EXIT - Turn right on Mesa, turn right on Santa Ana Ave

#### TO ENTER - Arrive from Elden & turn right on Mesa (Newport Blvd @ Mesa Drive is closed until 10 am.

### Mesa Drive: (Between Santa Ana Ave & Irvine Ave)

Both EB and WB lanes will be open, allowing residents to exit by going towards Irvine Ave, or by turning right on Santa Ana Ave and heading towards Bristol.

## 2 - Red Hill Area

**Bristol Street** will be closed at Santa Ana/Red Hill Ave.

**Red Hill** All south bound lanes will be closed at all intersections, therefore, vehicles will not be able to cross over Red Hill Ave.

### Business E of Red Hill Ave. (Airway Ave side)

**TO ENTER** – Take the 73 to Campus/Irvine. Head north on Bristol. Turn right on Red Hill Ave (North bound lanes will be open)

**TO EXIT** –You will be forced to turn right on Red Hill (heading north bound). Take Red Hill to Main St (Irvine) and turn left for 55, or right for 405.

### Businesses W. of Red Hill Ave. (Pullman side)

**TO ENTER** – Take 55 and exit Baker or Paularino. Access your business from Pullman Street.

**TO EXIT** – Exit the same way, from Pullman.

## 3 - South Coast Plaza/Performing Arts

### Performing Arts Center

Enter by taking Bristol St. to Town Center Drive, turn left on Park Center Drive into parking structure. The box office will remain open at regular hours. The foot bridge over Bristol St will also be impacted. Pedestrians are urged to use cross walk at Bristol St and Sunflower Ave.

### 3400 Ave of the Arts

**TO EXIT** – The Ave of the Arts Exit will be closed. Exit Sakioka and turn right. Turn right on Anton.

**TO ENTER** – Enter through Sakioka, or by heading north on Ave of the Arts and turn right into the complex.

### The Enclave

**TO EXIT** – Exit Vista Way and head South on Sakioka Drive, or exit Enclave Way and turn right on Anton.

**TO ENTER** – Enter by coming from Bristol Street on Anton Blvd. (Do not arrive from Sunflower Ave)

# Costa Mesa & Santa Ana Road Closures

## Eastside Costa Mesa (See 1 on left)

Street	Direction	From	To	Closed Sunday:
Irvine Ave	NB	Santiago Dr	University Dr	5-9:50 am
University Dr.	WB	Irvine Blvd	Santa Ana Ave	5-9:50 am
Santa Ana Ave	NB	University Dr	Mesa Dr	5-10:00 am
Newport Blvd	NB	Del Mar	Mesa Dr	5-10:00 am
Newport Blvd	SB	Bristol St	Fair Dr.	5-10:00 am
Fair Dr. exit from 55	SB	55 Costa Mesa Fwy	Fair Dr.	5-10:00 am
Mesa Dr	WB	Santa Ana Ave	OC Fair & Event Center	5-10:00 am
Santa Ana Ave	SB	Mesa Dr	Bristol St	5-9:35 am

## Red Hill (See 2 on left)

Street	Direction	From	To	Closed Sunday:
Bristol St.	BOTH	at Santa Ana Ave/Red Hill		
Red Hill Ave	SB	Bristol St	Baker St	5-9:30 am
Red Hill Ave	SB	Baker St	Main St	5-9:40 am

## South Coast Plaza/Performing Arts Center (See 3 on left)

Street	Direction	From	To	Closed Sunday:
Main St	EB	Red Hill Ave	Sunflower Ave	5-9:55 am
Sunflower Ave	EB	Main St	Bristol St	5-10:10 am
Anton Blvd	Both	Sunflower Ave	405 Freeway Entrance	5-10:10 am
Ave of the Arts	SB	Sunflower Ave	Anton	5-10:15 am
Bear St	NB	South Coast Dr	Sunflower Ave	5-10:40 am
Sunflower Ave	WB	Bear St	Raitt St	5-11:55 am

## Santa Ana (See 4 on reverse)

Street	Direction	From	To	Closed Sunday:
Raitt St	NB	Sunflower Ave	Seegerstrom Ave	5-11:55 am
Alton Ave	Both	Greenville	Bear	5-11:55 am
Seegerstrom Ave	EB	Raitt St	Fairview St	5-11:20 am
Seegerstrom Ave	EB	Fairview St	Santa Ana River Trail	5-11:30 am
Seegerstrom Ave	EB	Newhope St	Santa Ana River Trail	5-11:35 am
MacArthur Blvd	Both	at Raitt Street		
Greenville St	NB	MacArthur Blvd	Seegerstrom Ave	5-11:35 am
Fairview St @ Seegerstrom		Both		5-11:35 am
Harbor Blvd @ Seegerstrom		Both		5-11:35 am

## Costa Mesa (See 5 on reverse)

Street	Direction	From	To	Closed Sunday:
Gisler Ave	EB	Santa Ana River Trail	Country Club Dr	5-11:55 am
Country Club Dr	SB	Gisler Ave	Mesa Verde Dr W	5-11:55 am
Mesa Verde Dr West	NB	Country Club Dr	Adams Ave	5-11:55 am
Adams Ave	WB	Mesa Verde Drive East	Placentia Ave	8:30-11:30 am
Placentia Ave	NB	Estancia High School	Oriole Dr	5-11:55 am
Oriole Dr	EB	Placentia Ave	Canary Dr	5-11:55 am
Canary Dr	SB	Oriole Dr	Tanager Dr	5-11:55 am
Tanager Dr	EB	Canary Dr	Golf Course Dr	5-11:55 am
Harbor @ Merrimac	BOTH	Soft Closure		5 am -12:15 pm

## OC Fair & Events Center Area (See 5 on reverse)

Street	Direction	From	To	Closed Sunday:
Merrimac Way	WB	Harbor Blvd	Fairview Dr	n/a
Merrimac Way	EB	Harbor Blvd	Fairview Dr	5 am - 12:10 pm
Fairview Rd	NB	Fair Dr	Arlington Dr	5 am - 12:30 pm
Fairview Rd	SB	Mustang Way/Pirate Way	Arlington Dr	5 am - 8:30 am

### LEGEND:

- Saturday Closures (last from 4 pm - 6:30 pm)

Soft Closure - Thru traffic allowed at police discretion; expect delays.

The above reopening times are calculated on the last runner passing that location. The reopening for vehicle traffic may require an additional 15 minutes to remove equipment.

### DIRECTION:

WB - West Bound Traffic  
 SB - South Bound Traffic  
 EB - East Bound Traffic  
 NB - North Bound Traffic  
 Both - Both sides of Traffic

# GENERAL SCHEDULE

## Schedule

### THURSDAY, MAY 1, 2025

VIP Reception

Location: At the Main Finish Line at the OC Fair & Event Center

Time: 5:30 pm – 7:30 pm

### FRIDAY, MAY 2, 2025

OC Lifestyle & Fitness Expo

Location: OC Fair & Event Center, Costa Mesa Building, Building #10

Time: 3:00 pm – 7:00 pm

### SATURDAY, MAY 3, 2025

Kids Run the OC (6,000)

Location: OC Fair & Event Center, Park Plaza

Time: 8:00 am – 12:00pm (heats start every 30 minutes)

### OC Lifestyle & Fitness Expo

Location: OC Fair & Event Center, Costa Mesa Building, Building #10

Time: 10:00 am – 5:00 pm

### 5K Run/Walk (3,500 participants)

Location: Costa Mesa City Streets/Orange Coast College

Start/Finish Line: OC Fair & Event Center

Start Time: 5:30 pm

### SUNDAY, MAY 4, 2025

Full Marathon (3,000 participants) & Half Marathon (9,500 participants)

Location: Newport Beach, Costa Mesa, Santa Ana, Irvine City Streets

Start Line: Newport Center Dr – Fashion Island, Newport Beach

Start Times: Full - 5:30 am; Half - 6:30 am

Finish Line: OC Fair & Event Center

## Locations:

### OC Fair & Event Center

88 Fair Drive

Costa Mesa, CA 92626

Events: VIP Reception, Expo, Kids Run Start/Finish, 5K Start/Finish, Marathon / Half Marathon Finish lines

### Newport Center, Fashion Island

900 Newport Center Drive

Newport Beach, CA 92626

Events: Marathon, Half Marathon Start Line

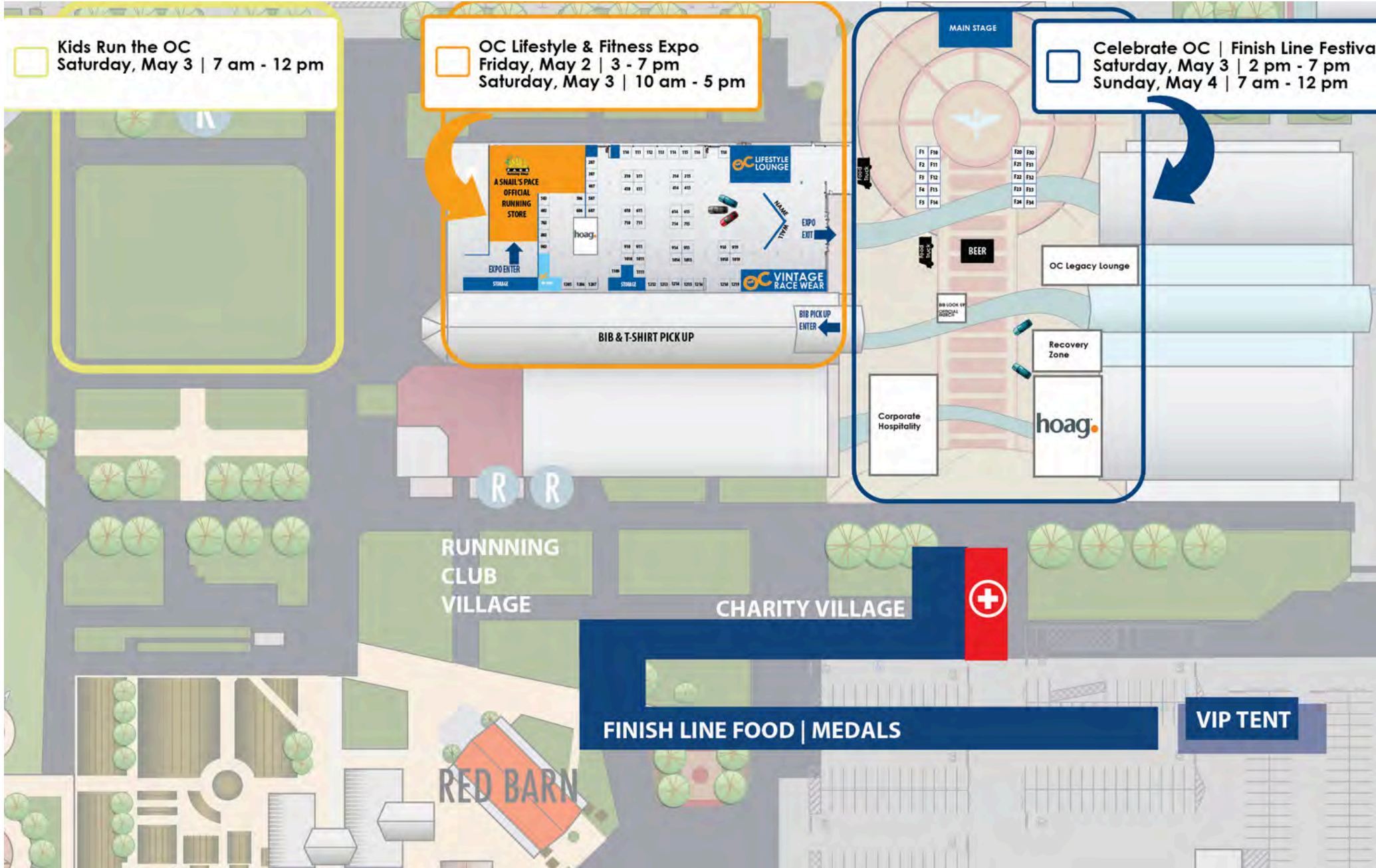


# **Weekend Maps**




# GENERAL OVERVIEW

as of December 2024









# OC 5K - MAY 3, 2025

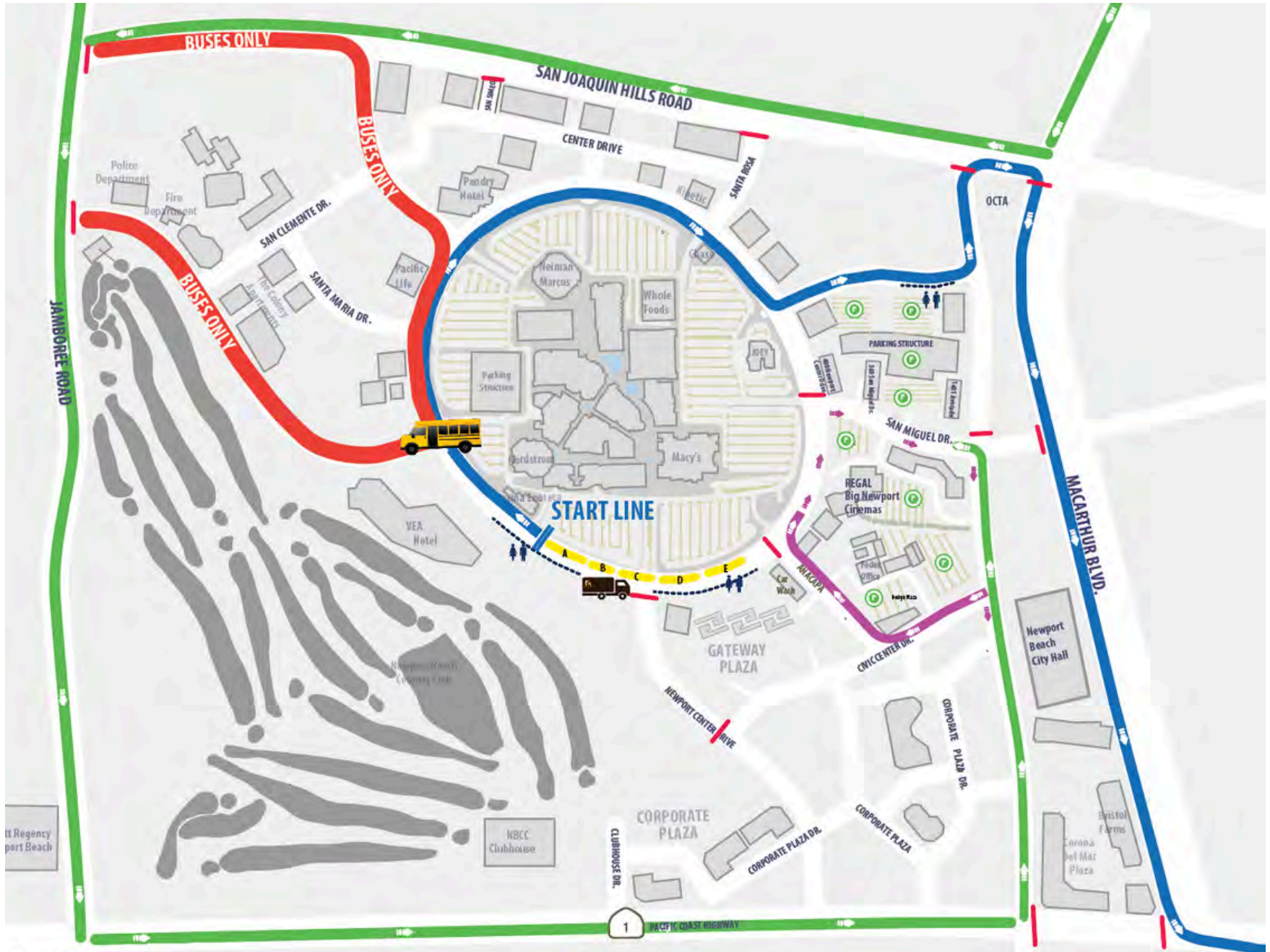
as of December 2024





# OC MARATHON START LINE - MAY 4, 2025

as of December 2024. Subject to change



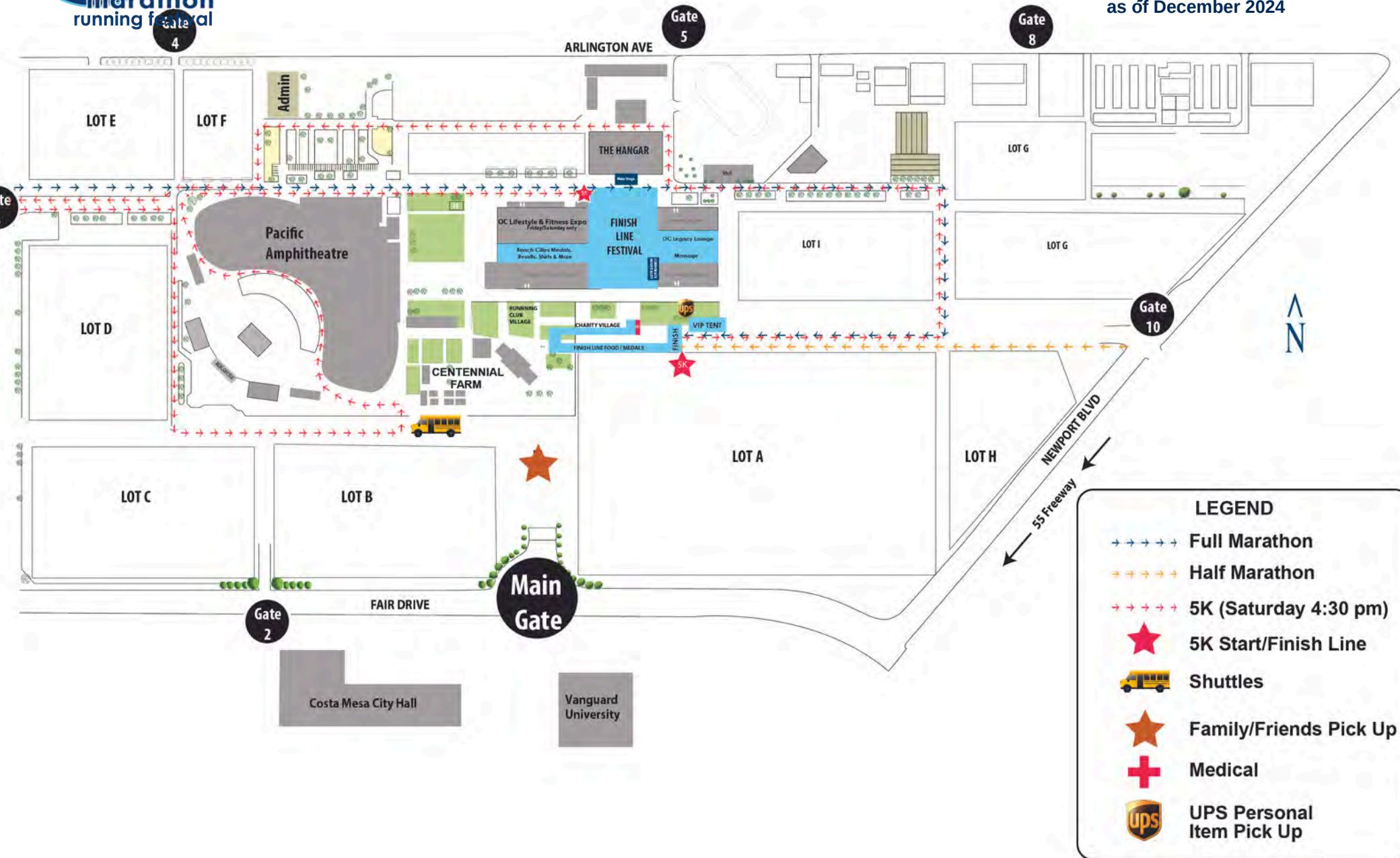




# OC MARATHON

# FINISH LINE OVERVIEW - MAY 4, 2025

as of December 2024



**LEGEND**

- Full Marathon
- Half Marathon
- 5K (Saturday 4:30 pm)
- 5K Start/Finish Line
- Shuttles
- Family/Friends Pick Up
- Medical
- UPS Personal Item Pick Up

