



Marathon | Half-Marathon | 5K | Kids Run the OC

May 18, 2021

City of Costa Mesa
PO Box 1200
Costa Mesa, CA 92628

RE: The OC Marathon – Sunday, November 7, 2021

We hope this letter finds you well! Needless to say, it's been an interesting year full of surprises! We know every industry has been affected by the impacts of COVID19; in the event industry, we've been dealing with cancellations, rescheduling, virtual events and more. After a year of not seeing any of our runners in person. . . we're very excited to announce The SDCCU OC Marathon Running Festival is scheduled **IN PERSON** for **Sunday, November 7, 2021!** *(For informational and future planning purposes, we also intend on hosting the event on its normal weekend in 2022....so save the date for May 8, 2022!)*

Enclosed Documents

- Permit application
- Permit fee
- Draft Operations Packet including maps, timeline, traffic notifications, etc.
 - *Please note these documents include a scenario with a rolling start line, meaning we will have wave of runners starting every 1 minute.*
- Sample Resident/Business Notification (2020 sample enclosed, 2021 will be forwarded when complete)
- General Liability Insurance Certificate and Endorsement

Documents to be forwarded:

- RRCA Insurance, expected around September 2021,.
- Traffic Control Plans will be submitted by JCL Traffic Control in July/August timeframe.
- Health Permit will be submitted directly to the County of Orange.
- Business License Number – 36706

Thank you,


Gary Kutscher, CEO
The OC Marathon



THE OC MAR

JLOPEZ

CERTIFICATE OF LIABILITY INSURANCE

DATE (MM/DD/YYYY)

4/28/2021

THIS CERTIFICATE IS ISSUED AS A MATTER OF INFORMATION ONLY AND CONFERS NO RIGHTS UPON THE CERTIFICATE HOLDER. THIS CERTIFICATE DOES NOT AFFIRMATIVELY OR NEGATIVELY AMEND, EXTEND OR ALTER THE COVERAGE AFFORDED BY THE POLICIES BELOW. THIS CERTIFICATE OF INSURANCE DOES NOT CONSTITUTE A CONTRACT BETWEEN THE ISSUING INSURER(S), AUTHORIZED REPRESENTATIVE OR PRODUCER, AND THE CERTIFICATE HOLDER.

IMPORTANT: If the certificate holder is an ADDITIONAL INSURED, the policy(ies) must have ADDITIONAL INSURED provisions or be endorsed. If SUBROGATION IS WAIVED, subject to the terms and conditions of the policy, certain policies may require an endorsement. A statement on this certificate does not confer rights to the certificate holder in lieu of such endorsement(s).

PRODUCER THE BROKERAGE COMMERCIAL INSURANCE SERVICES, Inc. 20261 SW Acacia St., Suite 200 Newport Beach, CA 92660	CONTACT NAME:	
	PHONE (A/C, No, Ext): (949) 287-5677 FAX (A/C, No):	
	E-MAIL ADDRESS:	
	INSURER(S) AFFORDING COVERAGE	NAIC #
	INSURER A : Philadelphia Indemnity Insurance Company	18058
INSURED The OC Marathon 3100 Airway Ave. Suite 104 Costa Mesa, CA 92626	INSURER B :	
	INSURER C :	
	INSURER D :	
	INSURER E :	
	INSURER F :	

COVERAGES

CERTIFICATE NUMBER:

REVISION NUMBER:

THIS IS TO CERTIFY THAT THE POLICIES OF INSURANCE LISTED BELOW HAVE BEEN ISSUED TO THE INSURED NAMED ABOVE FOR THE POLICY PERIOD INDICATED. NOTWITHSTANDING ANY REQUIREMENT, TERM OR CONDITION OF ANY CONTRACT OR OTHER DOCUMENT WITH RESPECT TO WHICH THIS CERTIFICATE MAY BE ISSUED OR MAY PERTAIN, THE INSURANCE AFFORDED BY THE POLICIES DESCRIBED HEREIN IS SUBJECT TO ALL THE TERMS, EXCLUSIONS AND CONDITIONS OF SUCH POLICIES. LIMITS SHOWN MAY HAVE BEEN REDUCED BY PAID CLAIMS.

INSR LTR	TYPE OF INSURANCE	ADDL INSD	SUBR WVD	POLICY NUMBER	POLICY EFF (MM/DD/YYYY)	POLICY EXP (MM/DD/YYYY)	LIMITS
A	<input checked="" type="checkbox"/> COMMERCIAL GENERAL LIABILITY <input type="checkbox"/> CLAIMS-MADE <input checked="" type="checkbox"/> OCCUR GEN'L AGGREGATE LIMIT APPLIES PER: <input type="checkbox"/> POLICY <input type="checkbox"/> PRO-JECT <input type="checkbox"/> LOC OTHER:	X		PHPK2220650	3/1/2021	3/1/2022	EACH OCCURRENCE \$ 1,000,000 DAMAGE TO RENTED PREMISES (Ea occurrence) \$ 100,000 MED EXP (Any one person) \$ 5,000 PERSONAL & ADV INJURY \$ 1,000,000 GENERAL AGGREGATE \$ 2,000,000 PRODUCTS - COMP/OP AGG \$ 2,000,000
A	<input checked="" type="checkbox"/> AUTOMOBILE LIABILITY <input type="checkbox"/> ANY AUTO OWNED AUTOS ONLY <input type="checkbox"/> SCHEDULED AUTOS <input checked="" type="checkbox"/> HIRED AUTOS ONLY <input checked="" type="checkbox"/> NON-OWNED AUTOS ONLY			PHPK2220650	3/1/2021	3/1/2022	COMBINED SINGLE LIMIT (Ea accident) \$ 1,000,000 BODILY INJURY (Per person) \$ BODILY INJURY (Per accident) \$ PROPERTY DAMAGE (Per accident) \$
A	<input checked="" type="checkbox"/> UMBRELLA LIAB <input checked="" type="checkbox"/> OCCUR <input type="checkbox"/> EXCESS LIAB <input type="checkbox"/> CLAIMS-MADE <input type="checkbox"/> DED <input type="checkbox"/> RETENTION \$			PHUB753752	3/1/2021	3/1/2022	EACH OCCURRENCE \$ 4,000,000 AGGREGATE \$ 4,000,000
	WORKERS COMPENSATION AND EMPLOYERS' LIABILITY ANY PROPRIETOR/PARTNER/EXECUTIVE OFFICER/MEMBER EXCLUDED? (Mandatory in NH) <input type="checkbox"/> Y/N If yes, describe under DESCRIPTION OF OPERATIONS below		N/A				PER STATUTE <input type="checkbox"/> OTH-ER <input type="checkbox"/> E.L. EACH ACCIDENT \$ E.L. DISEASE - EA EMPLOYEE \$ E.L. DISEASE - POLICY LIMIT \$

DESCRIPTION OF OPERATIONS / LOCATIONS / VEHICLES (ACORD 101, Additional Remarks Schedule, may be attached if more space is required)

RE: OC Fair 5K Run August 9, 2020. glaip

City of Costa Mesa is included as Additional Insured as respects General Liability per attached endorsement.
This Insurance shall apply as Primary and Non-Contributory per attached endorsement.

CERTIFICATE HOLDER

CANCELLATION

City of Costa Mesa
its elected and appointed boards, officers,
agents, and employees
77 Fair Drive
Costa Mesa, CA 92626

SHOULD ANY OF THE ABOVE DESCRIBED POLICIES BE CANCELLED BEFORE THE EXPIRATION DATE THEREOF, NOTICE WILL BE DELIVERED IN ACCORDANCE WITH THE POLICY PROVISIONS.

AUTHORIZED REPRESENTATIVE



AGENCY CUSTOMER ID: THE OC MAR

JLOPEZ

LOC #: 1

ADDITIONAL REMARKS SCHEDULE

Page 1 of 1

AGENCY THE BROKERAGE COMMERCIAL INSURANCE SERVICES, Inc.		NAMED INSURED The OC Marathon 3100 Airway Ave. Suite 104 Costa Mesa, CA 92626	
POLICY NUMBER SEE PAGE 1			
CARRIER SEE PAGE 1	NAIC CODE SEE P 1	EFFECTIVE DATE: SEE PAGE 1	

ADDITIONAL REMARKS

THIS ADDITIONAL REMARKS FORM IS A SCHEDULE TO ACORD FORM,

FORM NUMBER: ACORD 25 FORM TITLE: Certificate of Liability Insurance

Cancellation:

*Except 10 Days Notice of Cancellation for Non-Payment of Premium.

Should this policy be cancelled before the expiration date, The Brokerage Commercial Insurance Services, Inc. will mail 30 (thirty) days written notice to those Certificate Holders which require such action per contract or agreement.*

THIS ENDORSEMENT CHANGES THE POLICY. PLEASE READ IT CAREFULLY.

**GENERAL LIABILITY DELUXE ENDORSEMENT:
HUMAN SERVICES**

This endorsement modifies insurance provided under the following:

COMMERCIAL GENERAL LIABILITY COVERAGE

It is understood and agreed that the following extensions only apply in the event that no other specific coverage for the indicated loss exposure is provided under this policy. If such specific coverage applies, the terms, conditions and limits of that coverage are the sole and exclusive coverage applicable under this policy, unless otherwise noted on this endorsement. The following is a summary of the Limits of Insurance and additional coverages provided by this endorsement. For complete details on specific coverages, consult the policy contract wording.

Coverage Applicable	Limit of Insurance	Page #
Extended Property Damage	Included	2
Limited Rental Lease Agreement Contractual Liability	\$50,000 limit	2
Non-Owned Watercraft	Less than 58 feet	2
Damage to Property You Own, Rent, or Occupy	\$30,000 limit	2
Damage to Premises Rented to You	\$1,000,000	3
HIPAA	Clarification	4
Medical Payments	\$20,000	5
Medical Payments – Extended Reporting Period	3 years	5
Athletic Activities	Amended	5
Supplementary Payments – Bail Bonds	\$5,000	5
Supplementary Payment – Loss of Earnings	\$1,000 per day	5
Employee Indemnification Defense Coverage	\$25,000	5
Key and Lock Replacement – Janitorial Services Client Coverage	\$10,000 limit	6
Additional Insured – Newly Acquired Time Period	Amended	6
Additional Insured – Medical Directors and Administrators	Included	7
Additional Insured – Managers and Supervisors (with Fellow Employee Coverage)	Included	7
Additional Insured – Broadened Named Insured	Included	7
Additional Insured – Funding Source	Included	7
Additional Insured – Home Care Providers	Included	7
Additional Insured – Managers, Landlords, or Lessors of Premises	Included	7
Additional Insured – Lessor of Leased Equipment	Included	7
Additional Insured – Grantor of Permits	Included	8
Additional Insured – Vendor	Included	8
Additional Insured – Franchisor	Included	9
Additional Insured – When Required by Contract	Included	9
Additional Insured – Owners, Lessees, or Contractors	Included	9
Additional Insured – State or Political Subdivisions	Included	10

Duties in the Event of Occurrence, Claim or Suit	Included	10
Unintentional Failure to Disclose Hazards	Included	10
Transfer of Rights of Recovery Against Others To Us	Clarification	10
Liberalization	Included	11
Bodily Injury – includes Mental Anguish	Included	11
Personal and Advertising Injury – includes Abuse of Process, Discrimination	Included	11

A. Extended Property Damage

SECTION I – COVERAGES, COVERAGE A BODILY INJURY AND PROPERTY DAMAGE

LIABILITY, Subsection 2. **Exclusions**, Paragraph a. is deleted in its entirety and replaced by the following:

a. Expected or Intended Injury

"Bodily injury" or property damage" expected or intended from the standpoint of the insured. This exclusion does not apply to "bodily injury" or "property damage" resulting from the use of reasonable force to protect persons or property.

B. Limited Rental Lease Agreement Contractual Liability

SECTION I – COVERAGES, COVERAGE A. BODILY INJURY AND PROPERTY DAMAGE

LIABILITY, Subsection 2. **Exclusions**, Paragraph b. **Contractual Liability** is amended to include the following:

- (3) Based on the named insured's request at the time of claim, we agree to indemnify the named insured for their liability assumed in a contract or agreement regarding the rental or lease of a premises on behalf of their client, up to \$50,000. This coverage extension only applies to rental lease agreements. This coverage is excess over any renter's liability insurance of the client.

C. Non-Owned Watercraft

SECTION I – COVERAGES, COVERAGE A BODILY INJURY AND PROPERTY DAMAGE

LIABILITY, Subsection 2. **Exclusions**, Paragraph g. (2) is deleted in its entirety and replaced by the following:

- (2) A watercraft you do not own that is:

- (a) Less than 58 feet long; and
- (b) Not being used to carry persons or property for a charge;

This provision applies to any person, who with your consent, either uses or is responsible for the use of a watercraft. This insurance is excess over any other valid and collectible insurance available to the insured whether primary, excess or contingent.

D. Damage to Property You Own, Rent or Occupy

SECTION I – COVERAGES, COVERAGE A BODILY INJURY AND PROPERTY DAMAGE

- (g) Products which, after distribution or sale by you, have been labeled or relabeled or used as a container, part or ingredient of any other thing or substance by or for the vendor; or
- (h) "Bodily injury" or "property damage" arising out of the sole negligence of the vendor for its own acts or omissions or those of its employees or anyone else acting on its behalf. However, this exclusion does not apply to:
 - (i) The exceptions contained in Sub-paragraphs (d) or (f); or
 - (ii) Such inspections, adjustments, tests or servicing as the vendor has agreed to make or normally undertakes to make in the usual course of business, in connection with the distribution or sale of the products.

(2) This insurance does not apply to any insured person or organization, from whom you have acquired such products, or any ingredient, part or container, entering into, accompanying or containing.

j. **Franchisor** – Any person or organization with respect to their liability as the grantor of a franchise to you.

Additional
Insured

k. **As Required by Contract** – Any person or organization where required by a written contract executed prior to the occurrence of a loss. Such person or organization is an additional insured for "bodily injury," "property damage" or "personal and advertising injury" but only for liability arising out of the negligence of the named insured. The limits of insurance applicable to these additional insureds are the lesser of the policy limits or those limits specified in a contract or agreement. These limits are included within and not in addition to the limits of insurance shown in the Declarations

l. **Owners, Lessees or Contractors** – Any person or organization, but only with respect to liability for "bodily injury," "property damage" or "personal and advertising injury" caused, in whole or in part, by:

(1) Your acts or omissions; or

(2) The acts or omissions of those acting on your behalf;

in the performance of your ongoing operations for the additional insured when required by a contract.

With respect to the insurance afforded to these additional insureds, the following additional exclusions apply:

This insurance does not apply to "bodily injury" or "property damage" occurring after:

- (a) All work, including materials, parts or equipment furnished in connection with such work, on the project (other than service, maintenance or repairs) to be performed by or on behalf of the additional insured(s) at the location of the covered operations has been completed; or
- (b) That portion of "your work" out of which the injury or damage arises has been put to its intended use by any person or organization other than another contractor or subcontractor engaged in performing operations for a principal as a part of the same project.

m. State or Political Subdivisions – Any state or political subdivision as required, subject to the following provisions:

- (1) This insurance applies only with respect to operations performed by you or on your behalf for which the state or political subdivision has issued a permit, and is required by contract.
- (2) This insurance does not apply to:
 - (a) "Bodily injury," "property damage" or "personal and advertising injury" arising out of operations performed for the state or municipality; or
 - (b) "Bodily injury" or "property damage" included within the "products-completed operations hazard."

M. Duties in the Event of Occurrence, Claim or Suit

SECTION IV – COMMERCIAL GENERAL LIABILITY CONDITIONS, Paragraph 2. is amended as follows:

a. is amended to include:

This condition applies only when the "occurrence" or offense is known to:

- (1) You, if you are an individual;
- (2) A partner, if you are a partnership; or
- (3) An executive officer or insurance manager, if you are a corporation.

b. is amended to include:

This condition will not be considered breached unless the breach occurs after such claim or "suit" is known to:

- (1) You, if you are an individual;
- (2) A partner, if you are a partnership; or
- (3) An executive officer or insurance manager, if you are a corporation.

N. Unintentional Failure To Disclose Hazards

SECTION IV – COMMERCIAL GENERAL LIABILITY CONDITIONS, 6. **Representations** is amended to include the following:

It is agreed that, based on our reliance on your representations as to existing hazards, if you should unintentionally fail to disclose all such hazards prior to the beginning of the policy period of this Coverage Part, we shall not deny coverage under this Coverage Part because of such failure.

O. Transfer of Rights of Recovery Against Others To Us

SECTION IV – COMMERCIAL GENERAL LIABILITY CONDITIONS, 8. **Transfer of Rights of**

Waiver of
Subrogation

Recovery Against Others To Us is deleted in its entirety and replaced by the following:

If the insured has rights to recover all or part of any payment we have made under this Coverage Part, those rights are transferred to us. The insured must do nothing after loss to impair them. At our request, the insured will bring "suit" or transfer those rights to us and help us enforce them.

Therefore, the insured can waive the insurer's rights of recovery prior to the occurrence of a loss, provided the waiver is made in a written contract.

P. Liberalization

SECTION IV – COMMERCIAL GENERAL LIABILITY CONDITIONS, is amended to include the following:

If we revise this endorsement to provide more coverage without additional premium charge, we will automatically provide the additional coverage to all endorsement holders as of the day the revision is effective in your state.

Q. Bodily Injury – Mental Anguish

SECTION V – DEFINITIONS, Paragraph 3. Is deleted in its entirety and replaced by the following:

"Bodily injury" means:

- a. Bodily injury, sickness or disease sustained by a person, and includes mental anguish resulting from any of these; and
- b. Except for mental anguish, includes death resulting from the foregoing (Item a. above) at any time.

R. Personal and Advertising Injury – Abuse of Process, Discrimination

If **COVERAGE B PERSONAL AND ADVERTISING INJURY LIABILITY COVERAGE** is not otherwise excluded from this Coverage Part, the definition of "personal and advertising injury" is amended as follows:

- 1. **SECTION V – DEFINITIONS**, Paragraph 14.b. is deleted in its entirety and replaced by the following:

- b. Malicious prosecution or abuse of process;

- 2. **SECTION V – DEFINITIONS**, Paragraph 14. is amended by adding the following:

Discrimination based on race, color, religion, sex, age or national origin, except when:

- a. Done intentionally by or at the direction of, or with the knowledge or consent of:
 - (1) Any insured; or
 - (2) Any executive officer, director, stockholder, partner or member of the insured;
- b. Directly or indirectly related to the employment, former or prospective employment, termination of employment, or application for employment of any person or persons by an insured;

4. Other Insurance

If other valid and collectible insurance is available to the insured for a loss we cover under Coverages **A** or **B** of this Coverage Part, our obligations are limited as follows:

a. Primary Insurance

This insurance is primary except when Paragraph **b.** below applies. If this insurance is primary, our obligations are not affected unless any of the other insurance is also primary. Then, we will share with all that other insurance by the method described in Paragraph **c.** below.

b. Excess Insurance

(1) This insurance is excess over:

- (a) Any of the other insurance, whether primary, excess, contingent or on any other basis:
 - (i) That is Fire, Extended Coverage, Builder's Risk, Installation Risk or similar coverage for "your work";
 - (ii) That is Fire insurance for premises rented to you or temporarily occupied by you with permission of the owner;
 - (iii) That is insurance purchased by you to cover your liability as a tenant for "property damage" to premises rented to you or temporarily occupied by you with permission of the owner; or
 - (iv) If the loss arises out of the maintenance or use of aircraft, "autos" or watercraft to the extent not subject to Exclusion **g.** of Section **I** – Coverage **A** – Bodily Injury And Property Damage Liability.
- (b) Any other primary insurance available to you covering liability for damages arising out of the premises or operations, or the products and completed operations, for which you have been added as an additional insured.

(2) When this insurance is excess, we will have no duty under Coverages **A** or **B** to defend the insured against any "suit" if any other insurer has a duty to defend the insured against that "suit". If no other insurer defends, we will undertake to do so, but we will be entitled to the insured's rights against all those other insurers.

(3) When this insurance is excess over other insurance, we will pay only our share of the amount of the loss, if any, that exceeds the sum of:

- (a) The total amount that all such other insurance would pay for the loss in the absence of this insurance; and
 - (b) The total of all deductible and self-insured amounts under all that other insurance.
- (4) We will share the remaining loss, if any, with any other insurance that is not described in this Excess Insurance provision and was not bought specifically to apply in excess of the Limits of Insurance shown in the Declarations of this Coverage Part.

c. Method Of Sharing

If all of the other insurance permits contribution by equal shares, we will follow this method also. Under this approach each insurer contributes equal amounts until it has paid its applicable limit of insurance or none of the loss remains, whichever comes first.

If any of the other insurance does not permit contribution by equal shares, we will contribute by limits. Under this method, each insurer's share is based on the ratio of its applicable limit of insurance to the total applicable limits of insurance of all insurers.

5. Premium Audit

- a. We will compute all premiums for this Coverage Part in accordance with our rules and rates.
- b. Premium shown in this Coverage Part as advance premium is a deposit premium only. At the close of each audit period we will compute the earned premium for that period and send notice to the first Named Insured. The due date for audit and retrospective premiums is the date shown as the due date on the bill. If the sum of the advance and audit premiums paid for the policy period is greater than the earned premium, we will return the excess to the first Named Insured.
- c. The first Named Insured must keep records of the information we need for premium computation, and send us copies at such times as we may request.

6. Representations

By accepting this policy, you agree:

- a. The statements in the Declarations are accurate and complete;

SPECIAL EVENT APPLICATION

ALL APPLICATIONS MUST BE ACCOMPANIED BY SITE PLANS AND VICINITY MAPS

Please complete the following application regarding the event you are proposing:

DATE OF APPLICATION: 05/18/2021		PERSON IN CHARGE ON DAY OF EVENT: Gary Kutscher			
APPLICANT'S NAME: (LAST) (FIRST) (MIDDLE) The OC Marathon		TELEPHONE NUMBER: () 949-222-0456			
APPLICANT'S ADDRESS: 3100 Airway Avenue, #104		CITY: Costa Mesa		STATE: Ca	ZIP CODE: 92626
ALTERNATE CONTACT: (LAST) (FIRST) (MIDDLE) Jodi Hoose		TELEPHONE NUMBER: () 714-658-3426			
FULL TRUE NAME OF BUSINESS CONDUCTING/HOSTING EVENT The OC Marathon LLC		TELEPHONE NUMBER: () 949-222-0456			
BUSINESS ADDRESS 3100 Airway Avenue, #104		CITY: Costa Mesa		STATE: CA	ZIP CODE: 92626
ADDRESS OF EVENT: 88 Fair Drive, Costa Mesa, CA 92626				UNIT NUMBER:	
APPROVED BUILDING USE:		TYPE OF STRUCTURE:			
TYPE OF EVENT: 5K Run and Walk, full Marathon & half marathon					
EVENT START DATE: 11 / 06 / 21	EVENT START TIME: 5:00 pm	EVENT END DATE: 11 / 07 / 21	EVENT END TIME: 2:00 pm		
SET UP START TIME: 3:00 PM	SET UP END TIME: 8:00 AM	TEAR DOWN START TIME: 9:00 AM	TEAR DOWN END TIME: 12:00 PM	TOTAL TIME OF EVENT: Hours 5-6	
1. TYPE OF EVENT: Half Marathon, 5K and Kids Run (please note, there is no full marathon in November 2021)					
2. DESCRIBE PLANNED ACTIVITIES: Run/Walk road race occupying various city streets and the OC Fair & Event Center property. Expo and Festival will also take place on OC Fair property.					
3. ESTIMATED # OF PERSONS AT EVENT: 8,000 Participants/8,000 specta		4. ESTIMATED # OF VEHICLES AT EVENT: 8,000		5. ESTIMATED # OF PARKING SPACES REQUIRED: 8,000	
6. LOCATION OF EVENT: Various City streets. Finish line, festival and expo take place at the OC Fair & Event Center					
7. WILL ALL OR A PORTION OF THE EVENT OCCUR ON PRIVATE PROPERTY WITHIN THE CITY OF COSTA MESA? <input checked="" type="checkbox"/> YES <input type="checkbox"/> NO. IF YES, WHERE? OC Fair & Event Center					
8. HAVE YOU OBTAINED WRITTEN APPROVAL FROM THE OWNERS FOR THE USE OF THE PROPERTY FOR THE EVENT? <input checked="" type="checkbox"/> YES <input type="checkbox"/> NO If YES, attach a copy of the written approval to your application. If NO, you must file written approval with the Costa Mesa Police Department before a Special Event Permit will be issued. Please write your name, date of the event, and the Special Event Application number on the written approval.					
9. WILL THERE BE FIRST AID OR EMERGENCY AID STATIONS AT THE EVENT? <input checked="" type="checkbox"/> YES <input type="checkbox"/> NO. IF YES, WHERE? See attached					
10. WILL FOOD OR ALCOHOLIC BEVERAGES* BE SERVED OR SOLD AT THE EVENT? <input checked="" type="checkbox"/> YES <input type="checkbox"/> NO. IF YES, DESCRIBE: Yes, controlled by Spectra Concessions at OC Fair & Event Center					

*Note: Alcohol is prohibited on City property except for inside at the Neighborhood Community Center

11. HAVE YOU OBTAINED A PERMIT FOR THE SALE OF FOOD OR ALCOHOL? <input type="checkbox"/> YES <input checked="" type="checkbox"/> NO IF YES, WHAT GOVERNMENTAL AGENCIES ISSUED PERMITS?	
12. WILL ANY ANIMALS BE DISPLAYED / EXHIBITED AT THE EVENT? <input type="checkbox"/> YES <input checked="" type="checkbox"/> NO. IF YES, DESCRIBE:	
13. WILL ANY STRUCTURES (i.e., tents, booths, stages) BE ERECTED AT THE EVENT? <input checked="" type="checkbox"/> YES <input type="checkbox"/> NO. IF YES, DESCRIBE: 10x10 canopies will be erected for medical aid stations on city streets: all other structures are confined to OC Fair & Event Center	
14. WILL THERE BE ANY SOUND AMPLIFICATION EQUIPMENT BE AT THE EVENT? <input checked="" type="checkbox"/> YES <input type="checkbox"/> NO. IF YES, DESCRIBE: Yes, we will have an announcer at start/finish line (on OC Fair property).	
15. WILL THERE BE MONITORS OR SECURITY PERSONNEL AT THE EVENT? <input checked="" type="checkbox"/> YES <input type="checkbox"/> NO. IF YES, DESCRIBE NUMBER AND DUTIES: Yes, there will be OC Fair and Event Center Staff (on OC Fair Property.)	
16. IF THERE IS GOING TO BE ANY MERCHANDISE SALES AT YOUR EVENT, HAVE YOU OBTAINED A CITY OF COSTA MESA BUSINESS LICENSE? <input checked="" type="checkbox"/> YES <input type="checkbox"/> NO. IF YES, PLEASE PROVIDE THE DATE OF ISSUANCE AND THE LICENSE NUMBER:	
LICENSE #:	DATE ISSUED: / / DATE EXPIRED: / /


IF YOUR EVENT WILL INVOLVE A PARADE, CYCLING EVENT, FOOT RACE, OR OTHER ACTIVITY WHICH WILL OBSTRUCT A CITY STREET OR RIGHT-OF-WAY OR REQUIRE A FULL OR PARTIAL STREET CLOSURE, PLEASE COMPLETE THE FOLLOWING SECTION.

17. ASSEMBLY TIME 3:30 am	18. START TIME OF EVENT: 6:00 am	19. ASSEMBLY LOCATION: On the OC Fair and Event Center Property
20. ESTIMATED DURATION OF EVENT: 9 hours	21. DISBANDING LOCATION: On the OC Fair and Event Center Property	
21. PRE-APPROVED ROUTE LOCATION See attached map		
22. DESCRIBE VEHICLES / FLOATS (i.e., how many size, powered by): n/a		
23. NUMBER AND TYPE OF MARCHING UNITS IF APPLICABLE: n/a		
		INTERVALS OR SPACING IN FEET BETWEEN UNITS:
24. ANY PARADE ANIMALS? <input type="checkbox"/> YES <input checked="" type="checkbox"/> NO. IF YES, DESCRIBE:		

DECLARATION

I, the undersigned, declare upon penalty of perjury that the above information listed within this City of Costa Mesa Special Event Permit Application is true and correct to the best of my knowledge. I further understand that knowingly providing any false information is cause for the immediate denial of a Special Event Permit, the suspension of a Special Event Permit if one has already been issued, and / or the denial of future Special Event permits being issued. I understand that in the event of a major incident, my event may be postponed or terminated for the sake of public safety and welfare (e.g., major crime incident, fire, flood, or any act of God). I have attached the following documents to this application that are, to the best of my knowledge, true and correct.

- | | | |
|---|--|--|
| <input checked="" type="checkbox"/> Completed Application | <input checked="" type="checkbox"/> Certificate of Insurance & Additional Insured Endorsement | <input checked="" type="checkbox"/> Commercial Liability Certificate |
| <input checked="" type="checkbox"/> Signed Indemnification Agreement | <input checked="" type="checkbox"/> Parade Route | <input checked="" type="checkbox"/> Map and Traffic Control Plan |
| <input checked="" type="checkbox"/> Signed Waiver & Release of Liability | <input checked="" type="checkbox"/> Completed Checklist | <input checked="" type="checkbox"/> Trash/Litter Collection and Off-site Disposal Plan |
| <input checked="" type="checkbox"/> Copies of notifications to OCFD, OC Transit District, Local Businesses, Churches, and Residents if applicable | <input checked="" type="checkbox"/> Site plan showing locations of any structures (i.e., bleacher, tents, etc.), electrical, plumbing, and sanitation. | <input type="checkbox"/> Structural plans of any structures (i.e., bleachers, stages, platforms, etc.) to be reviewed by City. |

Gary Kutscher _____ (NAME OF APPLICANT)	_____ (SIGNATURE OF APPLICANT)	05.18.2021 _____ (DATE SIGNED)
Jodi Hoose _____ (NAME OF EVENT ORGANIZER)	<div style="text-align: center;">  <small>Digitally signed by Jodi Hoose Date: 2021.05.14 12:42:30 -07'00'</small> </div> _____ (SIGNATURE OF EVENT ORGANIZER)	05.18.2021 _____ (DATE SIGNED)

SPECIAL EVENT ITEM CHECKLIST

Please check each item that will be present at your event, and provide a brief description of each item checked "YES".

ITEM	YES / NO	PLEASE DESCRIBE ALL ITEMS CHECKED YES:
ANIMALS	<input type="checkbox"/> Y <input checked="" type="checkbox"/> N	
ALCOHOLIC BEVERAGES	<input type="checkbox"/> Y <input checked="" type="checkbox"/> N	
AUTOMOBILES / TRUCKS	<input checked="" type="checkbox"/> Y <input type="checkbox"/> N	Race and Event Vehicles will need course
BICYCLES / FOOT RACES	<input checked="" type="checkbox"/> Y <input type="checkbox"/> N	Half Marathon, 5K and 1 Mile Kids Run
BUILDINGS / STRUCTURES	<input checked="" type="checkbox"/> Y <input type="checkbox"/> N	Start/finish line truss (OC Fair & Event Center)
BOOTHS / STANDS	<input checked="" type="checkbox"/> Y <input type="checkbox"/> N	10x10 pop up tents will be used at exhibit spaces, all on OC Fair property
CAMPGROUNDS / RV AREAS	<input type="checkbox"/> Y <input checked="" type="checkbox"/> N	
CONCESSIONS	<input type="checkbox"/> Y <input checked="" type="checkbox"/> N	
DANCE / PARTY / CONCERT	<input type="checkbox"/> Y <input checked="" type="checkbox"/> N	
ELECTRICAL / PLUMBING / MECHANICAL	<input checked="" type="checkbox"/> Y <input type="checkbox"/> N	Honda whisper generators will be used (approximately 2500 eu)
EMERGENCY ACCESS REQUIRED	<input checked="" type="checkbox"/> Y <input type="checkbox"/> N	Acess required for all emergency vehicles
FLAMMABLE MATERIALS	<input type="checkbox"/> Y <input checked="" type="checkbox"/> N	
FOOD SUPPLIES / SALES	<input checked="" type="checkbox"/> Y <input type="checkbox"/> N	Finish line food items (bagels, oranges, bananas) No sales.
LIGHTING / ILLUMINATION	<input type="checkbox"/> Y <input checked="" type="checkbox"/> N	
MEDICAL / FIRST AID STATIONS	<input checked="" type="checkbox"/> Y <input type="checkbox"/> N	On Course and at OC Fair and Event Center. See first aid plan for
PARKING	<input checked="" type="checkbox"/> Y <input type="checkbox"/> N	OC Fair and Event Center and Shuttle to Start Line
POLICE / SECURITY PROTECTION	<input checked="" type="checkbox"/> Y <input type="checkbox"/> N	Monitor Road Closures
POLICE / TRAFFIC CONTROL	<input checked="" type="checkbox"/> Y <input type="checkbox"/> N	Monitor Road Closures
PYROTECHNICS (FIREWORKS)	<input type="checkbox"/> Y <input checked="" type="checkbox"/> N	
RIDES – CARNIVAL / MECHANICAL	<input type="checkbox"/> Y <input checked="" type="checkbox"/> N	
SANITATION	<input type="checkbox"/> Y <input checked="" type="checkbox"/> N	Portable Restrooms on Course
SIGNS / BANNERS	<input checked="" type="checkbox"/> Y <input type="checkbox"/> N	Directional Course Signage / OC Fair and Property
STREET / LANE CLOSURES	<input checked="" type="checkbox"/> Y <input type="checkbox"/> N	Dity streets used for course route
TENTS / CANOPIES	<input checked="" type="checkbox"/> Y <input type="checkbox"/> N	OC Fair Property and on Course Aid Stations
CITY PROPERTY OR FACILITY USED	<input checked="" type="checkbox"/> Y <input type="checkbox"/> N	City Streets used for Course Route
WATER SUPPLY USED OR AFFECTED	<input type="checkbox"/> Y <input checked="" type="checkbox"/> N	

INDEMNITY AGREEMENT

The OC Marathon LLC (applicant/organization name) agrees to indemnify, defend (at City's option) and hold harmless the City of Costa Mesa, its officials, employees, representatives, and volunteers from any and all claims, demands, defense costs, liabilities or consequential damages of any kind or nature which rise out of the use of The OC Fair and Event Center (location) in connection with the The OC Marathon (event) which will take place in Costa Mesa, California on November 5-7, 2021 (date(s) of event). This agreement includes any liabilities that may arise out of the use of booths, concessions or any other activities conducted, set up and/or used by all applicant during the event, including non-members or guests of The OC Marathon (applicant/organization name).

Date: 05/18/2021

Authorized representative for:

Signature

Gary Kutscher CEO
Print Name and Title

The OC Marathon LLC
Name of Organization

WAIVER AND RELEASE OF LIABILITY

I am the applicant and responsible person for the The OC Marathon
(event name, hereafter "event") to be held November 5-7, 2021 (dates) at The OC Fair and Event Center
_____ (location) in Costa Mesa, California.

I hereby ASSUME ANY AND ALL RISKS associated with the event including but not limited to injuries sustained by participant arising out of strenuous physical activity or exertion; striking or being struck by objects, vehicles or persons; uneven or defective roadway surfaces; exposure to heat, cold or humidity.

I APPRECIATE AND VOLUNTARILY ELECT TO ACCEPT ALL RISKS connected with the event and any property directly adjacent or appurtenant to the event location.

I HEREBY FOR MYSELF, MY HEIRS, OR ANYONE WHO MIGHT CLAIM ON MY BEHALF AGREE NOT TO BRING ANY CLAIM AGAINST THE CITY OF COSTA MESA AND WAIVE, RELEASE AND DISCHARGE THE CITY OF COSTA MESA, ITS OFFICERS, AGENTS AND EMPLOYEES FROM ANY AND ALL LIABILITY FOR PERSONAL INJURY, DEATH OR PROPERTY DAMAGE INCLUDING LIABILITY ARISING OUT OF THE NEGLIGENCE OF THE CITY OF COSTA MESA OR ITS OFFICERS, AGENTS OR EMPLOYEES. THIS RELEASE AND WAIVER EXTENDS TO ALL CLAIMS OF EVERY KIND OR NATURE WHATSOEVER, FORESEEN OR UNFORSEEN, KNOWN OR UNKNOWN.

I HAVE READ THE FOREGOING AND CERTIFY MY ACCEPTANCE OF THE ABOVE PROVISIONS BY MY SIGNATURE ON THIS DATE, 05/18/2021 (date).

Authorized representative for:

Signature

Gary Kutscher CEO

Print Name and Title

The OC Marathon LLC

Name of Organization



May 20, 2021

Dear City Partners,

Enclosed please find an abbreviated initial draft of the November 2021 OC Marathon operations manual. In a typical year, the OC Marathon hosts a full marathon, half marathon, Kids Run, 5K, Expo and Finish Line Festival. For the November 2021 event, due to COVID19 measures, we are removing the FULL marathon and planning for a rolling start line.


Changes to take note:

- No FULL marathon in 2021
- Start Line
 - We are planning on having the start line open from 6:00 am through 7:15 am, with waves of 100 runners starting every minute. Depending on the health situation in the Fall, we will amend the start line as appropriate.
- Finish Line
 - The finish line chute is a large space which allows for adequate distancing.
 - Water/food/medals tables will be spread out to allow for adequate distancing.
 - PA announcements as a reminder to socially distance.

Event	# of Runners (Typical)	# of Runners (2021)
Full Marathon	1,600	0
Half Marathon	10,000	8,000
5K	3,000	2,500
Kids Run	9,0000	TBD

As the health situation continues to evolve, the documents in this packet will be amended closer to the event.

Thank you!



Gary Kutscher



WATER STATION LISTING

Water Station #	Section	Location	City	Items
Mile 2.5	1	on Marguerite Ave. in between bayside Drive and East Coast Hwy. Water Station will serve runners as they come through East Coast Hwy and Bayside Drive	Newport Beach	Water
Mile 4	1	On Marguerite Ave. in between bayside Drive and East Coast Hwy. Water Station will serve runners as they come through Bayside Drive	Newport Beach	Water and Gatorade
Mile 5.5	1.5	On the corner of Bayside Dr. and Jamboree Rd.	Newport Beach	Water
Mile 6.5	1.5	On Bayside Drive and Aloha Dr. Water Station will set up in the intersection and serve runners as they pass on Bayside Drive.	Newport Beach	Water, Gatorade and Medical
Mile 7.5	2	In Castaways Park parking lot off Dover & 16th/Castaways at the back entrance onto the Back Bay trail.	Newport Beach	Water
Mile 9	2	In intersection of Santiago Dr. and Pescador Lane	Newport Beach	Water and Gatorade
Mile 10	2	On Galaxy Drive and Holiday Road. Water Station will set up in the intersection	Newport Beach	Water, Kool N Fit, maybe gel
Power Gel at Mile 10	2	On Galaxy Drive and Holiday Road. Water Station will set up in the intersection	Newport Beach	Power Gel
Mile 11	2	In intersection of Irvine Ave and 23rd Street.	Newport Beach	Water, Gatorade
Mile 12	3	On Irvine Ave, just south of University Drive. Water Station will set up in the left hand turn lane on Irvine Ave.	Newport Beach	Water, Gatorade and Medical
Mile 13	3	Red Hill Ave. north of Kalmus . intersection in south-bound lanes. Set up on curb in southbound lanes.	Costa Mesa	Water
Mile 14	3	Red Hill Ave. at Pullman/Airport Loop Drive intersection in south-bound lanes. Set up on curb in southbound lanes.	Costa Mesa	Water, Gatorade and Medical
Mile 15.5	4	On Sunflower Ave. just north of the corner of Anton Blvd. and Sunflower Ave. east bound side in bus cutout	Costa Mesa	Water and Gatorade
Mile 17	4	On corner of Sunflower/Bear Street, across from Macy's Home Store (make sure it's the home store not the clothing store)	Costa Mesa	Water
Mile 18	4	On Alton Avenue after exiting Segerstrom High School	Santa Ana	Water/Gatorade
Mile 19	4	On Segerstrom Ave. EB lanes on the south side of the street, (in parking lot) just past (west of) Fairview. 2900 Segerstrom	Santa Ana	Water, Power Gel and Kool N Fit
Mile 20	5	On Segerstrom Avenue, just west of Croddy Way and just east of the entrance to the Santa Ana River Trail (Medical located at Croddy/Segerstrom)	Santa Ana	Water, Gatorade, and Medical
Mile 21	5	On the Santa Ana River Trail just south of the 405 Freeway. Located in Moon Park.	Santa Ana	Water
Mile 22	5	On Gisler before Washington Avenue. After exiting Santa Ana River Trail.	Costa Mesa	Water and Gatorade
Mile 23	6	At Mesa Verde Drive West and Tahiti Dr.	Costa Mesa	Water
Mile 24	6	At intersection of Canary Drive and Tanager Drive. Truck partially at a diagonal and in dead-end.	Costa Mesa	Water and Gatorade, and Medical
Mile 25	6	On Merrimac Way and Orange Coast College.	Costa Mesa	Water

**Includes:**

- 20-40 volunteers, 1 Captain
- 6 foot tables
- Water (enough for each runner to take 2 cups)
- Cups
- Radio for communication

Clean Up

- Each Water Station Captain is responsible for insuring the clean-up in-and-around their site. Once clean-up is complete, water station trucks will return to OC Fair and Event Center.



WASTE MANAGEMENT

Waste Disposal will provide waste management and recycling for the event.

Almost all dumpsters will be located at the OC Fair & Event Center and will be located on the Festival Field. (north of the Staging/Equipment Zone)

Athens Street Services

Will provide street sweeping around Fashion Island and through half marathon route

Start line

1. (3) 3-yard dumpsters located in the Marriott back parking lot
2. 25 cardboard trash only boxes
3. 25 cardboard recycle only boxes
4. Salvation Army will pick up discarded clothing.

On the Course

Each on course water station will be equipped with:

1. Water Station Captain
2. 20-40 volunteers
3. 1 truck
4. 15-20 cardboard trash only boxes will be deployed at each water station
5. All waste from the on-course water stations will be cleaned up by volunteers and brought back to the OC Fair & Event Center.
6. A commercial sweeping machine truck that sweeps the course. (Athens Services)

In the Expo:

1. OC Marathon crew and volunteers should keep boxes and other items flattened and avoid trash accumulation.
2. OC Fair & Event Center crew will come through the expo on Friday night and remove trash, as well as empty out the containers throughout the expo during the day.

Kids Run the OC

1. OC Marathon staff & volunteers should be sure to flatten t-shirt boxes.
2. Help and encourage all volunteers to help pick up miscellaneous rubbish

At the Finish Line

1. (4) 40-yard roll-off dumpsters (Festival Field)
2. Help and encourage all volunteers to help pick up miscellaneous rubbish
3. OC Fair & Event staff will be replacing full containers.

OC Marathon (November 2021 - Half Marathon Only)

Turn by Turn Directions

Newport Center/Fashion Island Area			
	<u>Lane Running In:</u>	<u>Notes:</u>	<u>Closure Notes</u>
Start Line – On Newport Center Drive close to Santa Barbara Drive; Fashion Island, Newport Beach			
Northbound on Newport Center Drive (inner loop only)	inner loop		inner loop closed, outer loop open
L on San Nicolas	n/a	both sides closed	-
L on Avocado	both	both sides closed	
R on San Joaquin Hills Rd.	EB lanes	in direction of traffic	WB open (with median)
R on MacArthur Blvd.	SB Lanes	in direction of traffic	NB open (with median)
L on Coast Highway (PCH)	EB lanes (seems like SB)	in direction of traffic	WB (towards HB) open (with median)
Corona del Mar, Balboa Island, Promontory Point, Linda Island and Harbor			
	<u>Lane Running In:</u>	<u>Notes:</u>	
R on Orchid Ave.	n/a	both sides closed	-
R on Ocean Blvd.	n/a	both sides closed	-
R on Carnation Ave.	n/a	both sides closed	-
R on Seaview Way	n/a	both sides closed	-
L on Marguerite Ave.	n/a	both sides closed	-
L on Bayside Dr.	n/a	both sides closed until Balboa Bridge	

Dover Shores / Irvine Avenue

	<u>Lane Running In:</u>	<u>Notes:</u>	
L on PCH (Stay on south side of bridge (vehicular EB lanes) and follow coning pattern to go under the bridge.	EB lanes	against normal flow of traffic	EB & WB open with snow fencing/cones
On the west side of the bridge, L onto sidewalk and follow path under the bridge ***Please note, the course has a sharp turn to get on the sidewalk to go under the bridge & pinches down to a small sidewalk***	n/a	n/a Mile 6.9	-
Come up on the north side of the bridge and onto Dover going north (wheelchairs can use the sidewalk ramp to get on the street)	NB lanes	in direction of traffic Mile 7.1	SB open (with median)
R on Castaways Ln	n/a	-	-
R into Castaways/Back Bay Trail Parking lot	n/a	on trail	-
Straight on Castaways/Back Bay Trail to Dover Dr.	n/a	on trail	-
Left on Castaways/Back Bay Trail to Dover Dr. (the final turn, where there is a "look out" to the right)	n/a	on trail	-
Keep on Castaways/Back Bay Trail to Dover St			
R on Dover Dr. (Runners stay on sidewalk)	Stay on Sidewalk	on sidewalk Mile 8.5	-
R on Westcliff Dr.	EB lanes	in direction of traffic	WB lane open (very short/quick exit)
R on Westcliff/Dover (This area is very tight/narrow. Use the sidewalk ramp just before the chain link fence)		Mile 8.6	
L on Santiago Dr.	n/a	both sides closed	-
R on Galaxy Dr.	n/a	both sides closed	-
R on Santiago Dr.	n/a	both sides closed	-

Eastside Costa Mesa

	<u>Lane Running In:</u>	<u>Notes:</u>	
R on Irvine Ave.	NB lane	with traffic until University	
L on University Dr.	WB lane	in direction of traffic	EB open (no median)
R on Santa Ana Ave.	NB lane	in direction of traffic	SB open (no median)
<i>L on Mesa Dr. (Nov 2021 - Half Marathon Only. All runners turn left)</i>	WB	<i>in direction of traffic</i>	EB open (no median)
<i>Straight through Newport Blvd NB and SB to Gate 10</i>	<i>n/a</i>	<i>all closed</i>	-
Finish Line – OC Fair & Event Center, Costa Mesa			



ROAD CLOSURES

OC Marathon - November 2021 Only
Road Closure Re-Opening Times with a rolling start line

Newport Center, Fashion Island Area

Street	Direction	From	To	Closed*
Newport Center Dr Loop	Both	Anacapa Dr.	San Nicolas Dr	2:00 AM - 8:30 AM
Santa Barbara Dr.	EB / WB	Jamboree Rd	NewportCenter Dr	2:00 AM - 8:30 AM
Santa Rosa Dr.	Both	Newport Center Loop	San Joaquin Hills Rd	4:00 - 8:30 AM
San Joaquin Hills Rd	EB	Santa Rosa Dr	MacArthur Blvd	4:00 - 8:30 AM
San Nicolas Dr	BOTH	Newport Center Loop	Avocado Avenue	2:00 AM - 8:30 AM
Avocado Ave	BOTH	San Miguel Drive	San Joaquin Hills Rd	2:00 AM - 8:30 AM
Newport Center Drive*	BOTH	Newport Center Loop	Civic Center	2:00 AM - 8:30 AM

*Fashion Island Retail Access - Please access Fashion Island retail from San Miguel and Avocado.
 (From EB Coast Hwy, turn on Avocado and turn left on San Miguel)

Corona del Mar, Balboa Island, Promontory Point, Linda Island and Harbor Island

Street	Direction	From	To	Closed*
MacArthur Blvd.	SB	San Joaquin Hills Rd.	East Coast Hwy	4:00 - 8:00 AM
Coast Hwy	WB	MacArthur Blvd	Avocado Ave	4:00 - 8:00 AM
Coast Hwy No Parking	EB	Avocado	Orchid Ave	4:00 - 8:30 AM
Orchid Ave No Parking	Both	East Coast Hwy	Ocean Blvd	4:00 - 8:30 AM
Ocean Blvd No Parking	Both	Orchid Ave	Carnation Ave	4:00 - 8:30 AM
Seaview Ave No Parking	Both	Carnation Ave	Marguerite Ave	4:00 - 8:30 AM
Carnation Ave No Parking	Both	Ocean Blvd	Seaview Ave	4:00 - 8:30 AM
Marguerite Ave No Parking	Both	Seaview Ave	Bayside Dr	4:00 - 8:30 AM
Bayside Dr	Both	Marguerite Ave	Jamboree Rd	4:00 - 8:45 AM
Jamboree Rd	NB	N. Bay Front	E. Coast Hwy	4:00 - 9:00 AM
Bayside Dr	EB	Jamboree Rd.	East Coast Hwy	4:00 - 9:00 AM

Dover Shores / Irvine Avenue

Street	Direction	From	To	Closed*
Dover Dr	NB	Coast Hwy	Castaways Ln/16th St	5:00 - 9:15 AM
Westcliff Dr No Parking	Both	Dover Dr.	Santiago Dr	5:00 - 10:00 AM
Santiago Dr No Parking	Both	Westcliff Dr.	Antigua Way	5:00 - 10:00 AM
Galaxy Dr. No Parking	Both	Santiago Dr South	Santiago Dr. North	5:00 - 10:15 AM
Santiago Dr No Parking	Both	Galaxy Dr. North	Irvine Ave.	5:00 - 10:15 AM
Irvine Ave	NB	Santiago Dr.	University Dr.	5:00 - 11:00 AM
University Dr.	WB	Irvine Ave	Santa Ana Ave	5:00 - 11:00 AM

OC Marathon - November 2021 Only

Road Closure Re-Opening Times with a rolling start line

Eastside Costa Mesa

Street	Direction	From	To	Closed*
Irvine Ave	NB	Santiago Dr.	University Dr.	5:00 - 11:00 AM
University Dr.	WB	Irvine Ave	Santa Ana Ave	5:00 - 11:00 AM
Santa Ana Ave	NB	University Dr	Mesa Dr	5:00 - 11:00 AM
Newport Blvd	NB	Del Mar (access biz only. For	Mesa Dr	5:00 - 11:00 AM
Newport Blvd	SB	Mesa Dr *Can Only Turn left	Fair Dr.	5:00 - 11:00 AM
Fair Dr. exit from 55	SB	55 Costa Mesa Fwy	Fair Dr.	5:00 - 11:00 AM
Mesa Dr	WB	Santa Ana Ave	OC Fair & Event Center	5:00 - 11:00 AM
Santa Ana Ave	SB	Mesa Dr	Bristol St	5:00 - 11:00 AM

Legend

Both Sides of Traffic	Both	* Estimated time the street is open
East Bound Traffic	EB	** Soft Close @ Police Discretion
West Bound Traffic	WB	*** Fair Drive will be open East Bound to One Lane
South Bound Traffic	SB	**** Bird Street residents can travel NB on
North Bound Traffic	NB	Placentia Ave and turn right onto Swan Cir
No Parking On This Street	NP	



WEEKEND MAPS



START LINE MAP

SHUTTLES, PARKING & RUNNER DROP OFF

Sunday, November 7, 2021
2 am - 8 am



X Cars can not cross over here
to get to Fashion Island!
FOLLOW BLUE LINE FOR DROP OFF

Fashion Island Center Access:
Head South on Jamboree
Turn left at Coast Hwy
Turn left at Avocado
Turn left at San Miguel

Lead Vehicle
Needs pass here



VOLUNTEER DIRECTIONS

From 405 or 73 Freeways

- Exit
toward
- Before
left of
- Turn
- Turn

LEGEND

RUNNER DROP OFF

Runner Drop Off Route
Runner Drop Off Locations

SHUTTLE DROP OFF

Shuttles Drop Off Location

START LINE PARKING / ROADS

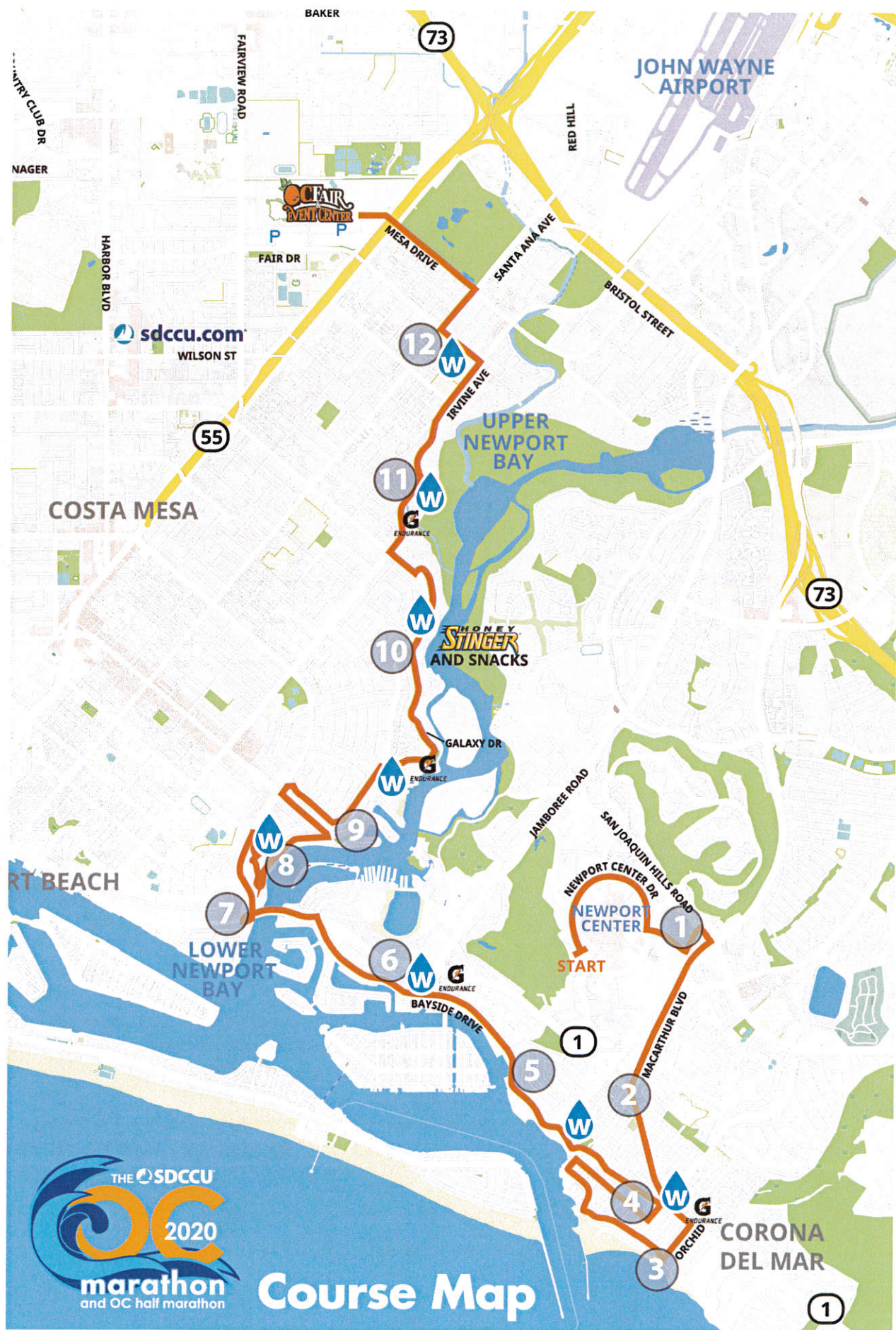
- Turn
- Turn
- Turn
- Turn
- Turn
- Turn

RACE INFORMATION

Start Line
VIP Personal Item Storage Drop Off
Portable Restrooms
Course Route

Course Monitors Park Here!
1200 Corporate Plaza

Lead Vehicle
Exits Route here



Course Map



ROAD CLOSURE NOTIFICATION

Eastside Costa Mesa

University Dr./Del Mar (between Santa Ana & Irvine)

TO EXIT:

- Residents on the north side of University are advised to park on the south side, exiting to Irvine Ave.
- Residents on the south side of University will be able to turn right on University and right on Irvine Ave.

TO ENTER:

- The best way to return is from Victoria/22nd, turning left on 22nd, left on Santa Ana Ave. (the Fair Drive exit from 55 South is closed)

Santa Ana Ave/Red Hill (NB closed from University to Mesa)

TO EXIT:

- Residents on the East side of Santa Ana Ave are advised to park west of Santa Ana Ave.
- Residents on the West side of Santa Ana Ave can turn right on Santa Ana and proceed south

Santa Ana Ave/Red Hill (SB closed from Mesa Dr to Main St (Irvine))

TO EXIT:

- Residents on the East side of Santa Ana Ave will be able to turn right on Santa Ana Ave to Bristol St. Please note, you can not turn left onto Bristol. You will be forced right on Bristol or straight onto Red Hill.

TO ENTER:

- To return to the area, you can arrive on Mesa Dr from Irvine Ave.

Mesa Drive (between Newport Blvd & Santa Ana Ave)

- WB lanes closed, EB lanes are open

TO EXIT:

- Turn right on Mesa, turn right on Santa Ana Ave

TO ENTER:

- Arrive from Elden and turn right on Mesa (Newport Blvd @ Mesa Drive will be closed until 10:00 am)

Mesa Drive: (Between Santa Ana Ave & Irvine Ave)

Both EB and WB lanes will be open, allowing residents to exit by going towards Irvine Ave, or by turning right on Santa Ana Ave and heading towards Bristol. (please note, at Bristol, you must turn right or go straight, no left turns!)

Contact Us

e: traffic@ocmarathon.com p: 949-228-9532

www.OCMarathon.com

Click on For Community/Road Closures for interactive maps and more detailed information

Santa Ana Residents

Road Closures will occur on: Sunflower Ave, Bear St, Alton, MacArthur, Raitt St, Segerstrom Ave, Santa Ana River Trail.

TO EXIT/RETURN:

- Residents North of Segerstrom Ave – take Warner Ave to the 405 Freeway or 55 Freeway. Return the same way.
- Residents South of Segerstrom Ave – take Harbor Blvd, Fairview Dr or Bristol St to the 405 freeway. Return the same way.

Aspen Village

TO EXIT – Exit to Raitt St. Must turn right

TO ENTER – Coming from Bristol St and MacArthur, turn south (left) on Raitt.

Santa Fe Village

TO EXIT – The Raitt St exit will be closed. Exit to Sunflower Avenue.

TO ENTER – Enter from Fairview, and head E on Sunflower.

Mesa Verde & Bird Streets

The Santa Ana River Trail, Gisler Ave, Country Club Dr, Mesa Verde Dr, and the Bird Streets will be impacted from 5 AM to 12 PM. For alternate routes, please refer to the door hangar delivered to your house, or visit OCMarathon.com to obtain copy.

OC Fair & Events Center Area

The OC Fair & Event Center area will be impacted on Saturday from 4:30 - 6:30 pm and Sunday from 4:00 am - 12 noon. Please see road closure list on the reverse side for the list of closures.

Merrimac Way

-EB lanes will be closed from 4:30 - 6:30 pm on Saturday and 5 am - 1 pm on Sunday.

-WB lanes will be closed from 4:30 - 6:30 pm on Saturday and 5 am - 1 pm on Sunday.

Casa Granada Apartments

TO EXIT – Exit by turning right on Merrimac and right on Harbor Blvd.

TO ENTER – Beginning at 8:30am, arrive by coming south on Fairview and turning right on Merrimac.

Sunset Cove Apartments

TO EXIT – Residents are advised to park across the street in OCC Parking Lot on Saturday night. Residents can exit the OCC parking lot by turning right on Merrimac and right on Harbor Blvd.

TO ENTER – Beginning at 8:30 am, you can return to the OCC parking lot by coming south on Fairview and turning right on Merrimac.



ROAD CLOSURE NOTICE COSTA MESA & SANTA ANA


Saturday

May 2, 2020 | 4:30 pm-6:30 pm

*affects OC Fair & Event Center area only

Sunday

May 3, 2020 | 4am-1pm



Red Hill Area

Bristol Street

Bristol St. will be closed at Santa Ana/Red Hill Ave. from 5:00 am to 10:15 am, therefore vehicles heading South on Bristol will not be able to turn left or cross the Santa Ana/Red Hill intersection.

All south bound lanes on Red Hill will be closed at all intersections, therefore, vehicles will not be able to cross over Red Hill Ave.

Please see below for alternate routes.

Business East of Red Hill Ave. (Airway Ave side)

TO ENTER – Take the 73 to Campus/Irvine. Head north on Bristol. Turn right on Red Hill Ave (North bound lanes will be open)

TO EXIT – You will be forced to turn right on Red Hill (heading north bound). Take Red Hill to Main St (Irvine) and turn left for 55, or right for 405.

Businesses West of Red Hill Ave. (Pullman side)

TO ENTER – Take 55 and exit Baker or Paularino. Access your business from Pullman Street.

TO EXIT – Exit the same way, from Pullman.

Performing Arts Center/South Coast Plaza/South Coast Repertory

Performing Arts Center

Enter by taking Bristol St. to Town Center Drive, turn left on Park Center Drive into parking structure. The box office will remain open at regular hours. The foot bridge over Bristol St will also be impacted. Pedestrians are urged to use cross walk at Bristol St and Sunflower Ave.

3400 Ave of the Arts

TO EXIT – The Ave of the Arts Exit will be closed. Exit Sakioka and turn right. Turn right on Anton.

TO ENTER – Enter through Sakioka, or by heading north on Ave of the Arts and turn right into the complex.

The Enclave

TO EXIT – Exit Vista Way and head South on Sakioka Drive, or exit Enclave Way and turn right on Anton.

TO ENTER – Enter by coming from Bristol Street on Anton Blvd. (Do not arrive from Sunflower Ave)

Contact Us

e: traffic@ocmarathon.com p: 949-228-9532

www.OCMarathon.com

Click on For Community/Road Closures for interactive maps and more detailed information

Street	Direction	From	To	Sunday*	Saturday*
Eastside Costa Mesa					
• Irvine Ave	NB	Santiago Dr	University Dr	5- 9:50 am	
• University Dr.	WB	Irvine Blvd	Santa Ana Ave	5- 9:50 am	
• Santa Ana Ave	NB	University Dr	Mesa Dr	5-10:00 am	
• Newport Blvd	NB	Del Mar	Mesa Dr	5-10:00 am	
• Newport Blvd	SB	Bristol St	Fair Dr.	5-10:00 am	
• Fair Dr. exit from 55	SB	55 Costa Mesa Fwy	Fair Dr.	5-10:00 am	
• Mesa Dr	WB	Santa Ana Ave	OC Fair & Event Center	5-10:00 am	
• Santa Ana Ave	SB	Mesa Dr	Bristol St	5-9:35 am	
Red Hill					
• Bristol St.	BOTH	at Santa Ana Ave/Red Hill		5-9:30 am	
• Red Hill Ave	SB	Bristol St	Baker St	5-9:40 am	
• Red Hill Ave	SB	Baker St	Main St		
South Coast Plaza/Performing Arts Center					
• Main St	EB	Red Hill Ave	Sunflower Ave	5-9:55 am	
• Sunflower Ave	EB	Main St	Bristol St	5-10:10 am	
• Anton Blvd	Both	Sunflower Ave	405 Freeway Entrance	5-10:10 am	
• Ave of the Arts	SB	Sunflower Ave	Anton	5-10:15 am	
• Bear St	NB	South Coast Dr	Sunflower Ave	5-10:40 am	
• Sunflower Ave	WB	Bear St	Raitt St	5-11:55 am	
Santa Ana					
• Raitt St	NB	Sunflower Ave	Segerstrom Ave	5-11:55 am	
• Alton Ave	Both	Greenville	Bear	5-11:55 am	
• Segerstrom Ave	EB	Raitt St	Fairview St	5-11:20 am	
• Segerstrom Ave	EB	Fairview St	Santa Ana River Trail	5-11:30 am	
• Segerstrom Ave	EB	Newhope St	Santa Ana River Trail	5-11:35 am	
• MacArthur Blvd	Both	at Raitt Street			
• Greenville St	NB	MacArthur Blvd	Segerstrom Ave	5-11:35 am	
• Fairview St @ Segerstrom	Both	Traffic will be allowed through at police discretion. Expect Delays.		5-11:35 am	
• Harbor Blvd @ Segerstrom	Both	Traffic will be allowed through at police discretion. Expect Delays.		5-11:35 am	
Mesa Verde & Bird Streets					
• Gisler Ave	EB	Santa Ana River Trail	Country Club Dr	5-11:55 am	
• Country Club Dr	SB	Gisler Ave	Mesa Verde Dr W	5-11:55 am	
• Mesa Verde Dr West	NB	Country Club Dr	Adams Ave	5-11:55 am	
• Adams Ave	WB	Mesa Verde Drive East	Placentia Ave	8:30-11:30 am	
• Placentia Ave	NB	Estancia High School	Oriole Dr	5-11:55 am	
• Oriole Dr	EB	Placentia Ave	Canary Dr	5-11:55 am	
• Canary Dr	SB	Oriole Dr	Tanager Dr	5-11:55 am	
• Tanager Dr	EB	Canary Dr	Golf Course Dr	5-11:55 am	
• Harbor Blvd @ Merrimac	BOTH	Traffic will be allowed through at police discretion. Expect Delays.		5-12:15 pm	
OC Fair & Events Center					
• Harbor Blvd @ Merrimac	BOTH	Traffic will be allowed through at police discretion. Expect delays!		5-12:15 pm	n/a
• Merrimac Way	WB	Harbor Blvd	Fairview Dr	5-8:30 am	4:30 - 6:30 pm
• Merrimac Way	EB	Harbor Blvd	Fairview Dr	5-12:10 pm	4:30 - 6:30 pm
• Fairview Rd	NB	Fair Dr	Arlington Dr	5-12:30 pm	4:30 - 6:30 pm
• Fairview Rd	SB	Mustang Way/Pirate Way	Arlington Dr	5-8:30 am	4:30 - 6:30 pm

LEGEND:

NO PARKING on these streets, please refer to the description of your area.

- Saturday Closures
- Sunday Closures

* The above reopening times are calculated on the last runner passing that location. The actual reopening for vehicle traffic may require an additional 15 to 20 minutes to remove barricades and cones.

DIRECTION:

WB - West Bound Traffic
SB - South Bound Traffic
EB - East Bound Traffic
NB - North Bound Traffic



Sunday, May 3, 2020
4am-12noon

Event Information:

The OC Marathon has an entire weekend full of events for people of all ages. With a Marathon, Half Marathon, OC 5K and Kids Run the OC, we have an event for everyone in the family.

Expo

A 2-day OC Lifestyle and Fitness Expo will be held at the OC Fair & Event Center. The Expo is free of charge and open to the public. Come enjoy the samples, entertainment and information on food and nutrition. The Expo will be open on Friday, May 1st from 4 PM to 8 PM, and Saturday, May 2nd from 9 AM to 6 PM.

Road Closures

The Marathon and Half Marathon take place in the cities of Newport Beach, Costa Mesa, Irvine, and Santa Ana. Road closures will take place on May 3rd from 4:00 AM to 1:00 PM.

Visit our website www.ocmarathon.com and click on race weekend/road closures for specific details or contact us.

Please plan ahead as you will experience traffic delays.

Volunteers/Spectators

We invite you to join us at the expo and on race day to volunteer or cheer on the 20,000+ participants on as they race to the finish line. For more information on the event and volunteering, please visit our website site at www.ocmarathon.com.

Contact Us

e: traffic@ocmarathon.com p: 949-228-9532

www.OCMarathon.com

Click on For Community/Road Closures for interactive maps and more detailed information



The OC Marathon
3100 Airway Ave, #104
Costa Mesa, CA 92626

www.OCMarathon.com



ROAD CLOSURE

NOTICE DOVER SHORES

Sunday

May 3, 2020

4am-12noon



OC Marathon Road Closures Dover Shores Resident Notification Sunday, May 3, 2020



LEGEND:

NO PARKING on these streets, please park West of Santiago Drive and refer to the Shuttle Service.

* The reopening times are calculated on the last runner passing that location. The actual reopening for vehicle traffic may require an additional 15 to 20 minutes to remove barricades and cones.

WB = West Bound Traffic
SB = South Bound Traffic
Both = Both sides of Traffic
EB = East Bound Traffic
NB = North Bound Traffic

Road Closed →
Road Open →
Race Route - -

Street	Direction	From	To	Closed*
Dover Shores / Irvine Avenue				
Dover Dr	NB	Coast Highway	Castaways Ln/16th St	4-8:50 AM
Westcliff Dr	Both	Dover Dr	Santiago Dr	4-9:30 AM
Santiago Dr	Both	Westcliff Dr	Galaxy Dr	4-9:30 AM
Galaxy Dr	Both	Santiago Dr (South)	Santiago Dr (North)	4-9:45 AM
Santiago Dr	Both	Galaxy Dr (North)	Irvine Ave	4-9:45 AM
Irvine Ave	NB	Santiago Dr	University Dr	4-10:30 AM
Polaris Dr	No entry/exit*			4-9:45 AM
Westwind Way	No entry/exit*			4-9:45 AM
Morning Star Lane	No entry/exit*			4-9:45 AM
Evening Star Lane	No entry/exit*			4-9:45 AM
North Star Lane	No entry/exit*			4-9:45 AM
Blue Gum Lane	No entry/exit*			4-9:45 AM
Grove Lane	No entry/exit*			4-9:45 AM

East Side Costa Mesa

University Dr/Del Mar	WB	Irvine Blvd	Santa Ana Ave	5-10:30 am
Santa Ana Ave	NB	University Dr	Mesa Dr	5-10:00 am
Newport Blvd	NB	Del Mar	Mesa Dr	5-10:00 am
Newport Blvd	SB	Bristol St	Fair Dr	5-10:00 am
Fair Dr exit from 55	SB	55 Costa Mesa Fwy	Fair Dr	5-10:00 am
Mesa Dr	WB	Santa Ana Ave	OC Fair & Event Center	5-10:00 am

Recommended Driving Directions/ Areas to Avoid

Dover Shores / Irvine Avenue Residents:

These areas will be impacted from 4:00 am -10:00 am

Roads Closed:

Please see the list of road closures

To Exit/Enter:

- All residents that live east of Santiago Drive and need to leave between 4 am - 9:45 am are advised to park west of Santiago Dr. Residents can either walk to/from their vehicle OR use the Shuttle service.
- Highland, Francisco, Holiday and Mariners are open to exit and return to the area.

Dover Shores Shuttle Service

To utilize the Shuttle Service, residents are advised to park west of Santiago Drive on Saturday, May 2 and Sunday May 3. The OC Marathon will follow you to your car on Saturday and take you back to your house then pick you up on Sunday and take you back to your car. Please email us at traffic@ocmarathon.com or call (949) 228-9532 to schedule a pick up. Please allow 1 hour for the shuttle to pick you up.

Contact Us

e: traffic@ocmarathon.com p: 949-228-9532

www.OCMarathon.com

Click on For Community/Road Closures for interactive maps and more detailed information

Road Closure Notice Newport Beach



Sunday
May 3, 2020
4am-12noon

Road Closure Information

The OC Marathon and Half Marathon will take place in the cities of Newport Beach, Costa Mesa, Irvine and Santa Ana. Road closures will take place on Sunday, May 3, 2020 from 4:00 am – 12 noon. **Please plan ahead as you will experience traffic delays.**

Corona Del Mar Residents

The areas around Corona Del Mar will be heavily impacted 4-7:45 am.

Roads Closed:

Please see reverse side for a full list of road closures.

To Exit:

- Consider leaving before 4 am
- If you need to leave between 4-7:45 am, please park east of Orchid Ave and take Coast Highway west to MacArthur Blvd and then north to the 73 freeway.

To Enter:

- Coast Hwy – East bound traffic from Avocado Ave. to Orchid Ave will be closed from 4-7:30 am. If you need to return to the area during these times, please approach from the south from Newport Coast Drive and enter from Poppy or Poinsettia.

Parking Alternatives:

- East of Orchid
- CdM State Beach (available Saturday after 5 pm. Must remove vehicle by 10 am on Sunday). To park here, please use code #TBA at the meter to avoid a parking citation.
- Five Crowns Parking Lot – (available Saturday after 11:00 pm. Must remove vehicle by 8am Sunday.)
- Sherman Library & Gardens Main Lot (available Saturday after 9 pm. Must remove vehicle by 9 am Sunday.)

Contact Us

e: traffic@ocmarathon.com
p: 949-228-9532

www.OCMarathon.com

Click on For Community/Road Closures for interactive maps and more detailed information

Road Closure Notice Newport Beach Sunday, May 3, 2020

**Balboa Island/Promontory Point/
Linda Isle/Harbor Island Residents**

These areas will be heavily impacted from 4 am - 8:10 am.

Roads Closed:

Please refer to the list of closures below.

To Exit/Enter:

- Balboa Island residents can exit/enter via Balboa Island Ferry, beginning at 5am.
- Promontory Point residents can exit/enter via Promontory Drive.
- Harbor Island – access will be restricted as Bayside is closed.
- Linda Isle – access will be restricted as Bayside is closed.

Coast Highway Notes

- East Coast Highway will be down to one East Bound lane from Dover Dr. to Bayside Dr. from 10:00pm Saturday, May 2nd through 2:00 pm Sunday, May 3, 2020.
- East bound traffic on East Coast Highway will be closed at Avocado Ave to Orchid Ave. from 4:00 am to 7:30 am
- West bound traffic on East Coast Highway will be closed from MacArthur Blvd. to Avocado Ave from 4:00 am to 7:00 am
- Balboa Island Bridge will be closed at Jamboree Rd. and Bayside Dr. from 5:00 am to 7:45 am.

OC Marathon Street Closures

Street	Direction	From	To	Closed
MacArthur Blvd.	SB	San Joaquin Hills Rd	East Coast Hwy	4-7:20 am
Coast Hwy	WB	MacArthur Blvd	Avocado Ave	4-7:45 am
Coast Hwy	EB	Avocado	Orchid Ave	4-7:30 am
Orchid Ave	Both	East Coast Hwy	Ocean Blvd	4-7:45 am
Ocean Blvd	Both	Orchid Ave	Carnation Ave	4-7:45 am
Seaview Ave	Both	Carnation Ave	Marguerite Ave	4-8:00 am
Carnation Ave	Both	Ocean Blvd	Seaview Ave	4-8:00 am
Marguerite Ave	Both	Seaview Ave	Bayside Dr	4-8:00 am
Bayside Dr	Both	Marguerite Ave	Jamboree Rd	4-8:20 am
Jamboree Rd	NB	N. Bay Front	East Coast Hwy	4-7:45 am
Bayside Dr	EB	Jamboree Rd	East Coast Hwy	4-8:45 am

WB = West Bound Traffic SB = South Bound Traffic Both = Both sides of traffic
EB = East Bound Traffic NB = North Bound Traffic

No Parking, please refer to parking alternatives

*The above reopening times are calculated on the last runner maintaining a seven hour marathon race. The actual reopening for vehicle traffic may require an additional 15 to 20 minutes to remove barricades and cones.

Contact Us

e: traffic@ocmarathon.com
p: 949-228-9532

www.OCMarathon.com

Click on For Community/Road Closures for interactive maps and more detailed information

Corona Del Mar Residents

The areas around Corona Del Mar will be heavily impacted 4 am-7:45 am.

Roads Closed:

Please see interior for a full list of road closures.

To Exit:

- Consider leaving before 4 am
- If you need to leave between 4-7:45 am, please park east of Orchid Ave and take Coast Highway west to MacArthur Blvd and then north to the 73 freeway.

To Enter:

- Coast Hwy – East bound traffic from Avocado Ave to Orchid Ave will be closed from 4:00-7:30 am. If you need to return to the area during these times, please approach from the south from Newport Coast Drive and enter from Poppy or Poinsettia.

NO PARKING:

Please note there are several streets with **NO PARKING** on Saturday, May 2, 2020 at 11:30 pm through Sunday, May 3, 2020!!

- Orchid Avenue – from PCH to Ocean Blvd
- Ocean Blvd – from Orchid to Carnation
- Carnation – from Ocean Blvd to Seaview
- Seaview Ave – from Carnation to Marguerite
- Bayside Dr – from Marguerite to Jamboree



Parking Alternatives:

- East of Orchid
- CdM State Beach (available Saturday after 5 pm. Must remove vehicle by 10 am on Sunday). To park here, please use code #SE2Q74 at the meter to avoid a parking citation.
- Five Crowns Parking Lot – (available Saturday after 11:30 pm) must remove vehicle by 9 am Sunday.
- Sherman Library & Gardens Main Lot (available Saturday after 9 pm. Must remove vehicle by 9 am Sunday.)

Contact Us

e: traffic@ocmarathon.com p: 949-228-9532

www.OCMarathon.com

Click on For Community/Road Closures for interactive maps and more detailed information



The OC Marathon
3100 Airway Ave, #104
Costa Mesa, CA 92626

www.OCMarathon.com



ROAD CLOSURE NOTICE NEWPORT BEACH Sunday May 3, 2020 4am-12noon



Balboa Island/Promontory Point/ Linda Isle/Harbor Island Residents

These areas will be heavily impacted from 4 am - 8:10 am.

Roads Closed:

Please refer to the list of closures to the right.

To Exit/Enter:

- Balboa Island residents can exit/enter via Balboa Island Ferry, beginning at 5am.
- Promontory Point residents can exit/enter via Promontory Drive.
- Harbor Island – access will be restricted as Bayside is closed.
- Linda Isle – access will be restricted as Bayside is closed.

Dover Shores / Irvine Avenue Residents:

These areas will be impacted from 4 am - 10 am.

Roads Closed:

Please refer to the list of closures to the right.

To Exit/Enter:

- All residents that live east of Santiago Drive and need to leave between 5 am - 9:45 am are advised to park west of Santiago Dr. Residents can either walk to/from their vehicle OR use the Shuttle service referenced below.
- Highland, Francisco, Baycrest and Mariners are open to exit and return to the area.*

Dover Shores Shuttle Service

To utilize the Shuttle Service, residents are advised to park west of Santiago Drive on Saturday, May 2 and Sunday, May 3, 2020. The OC Marathon will follow you to your car on Saturday and take you back to your house then pick you up on Sunday and take you back to your car. Please email us at traffic@ocmarathon.com or call (949) 228-9532 to schedule a pick up. Please allow 1 hour for the shuttle to pick you up.

Contact Us

e: traffic@ocmarathon.com p: 949-228-9532

www.OCMarathon.com

Click on For Community/Road Closures for interactive maps and more detailed information

OC Marathon Road Closures Newport Beach Resident Notification Sunday, May 3, 2020

Coast Highway Notes

- East Coast Highway will be down to one East Bound lane from Dover Dr. to Bayside Dr. from 10:00pm Saturday, May 2nd through 2:00pm Sunday, May 3, 2020.
- East bound traffic on East Coast Highway will be closed at Avocado Ave to Orchid Ave. from 4:00 am to 7:30 am
- West bound traffic on East Coast Highway will be closed from MacArthur Blvd. to Avocado Ave from 4:00 am to 7:00 am
- Balboa Island Bridge will be closed at Jamboree Rd. and Bayside Dr. from 4:00 am to 7:45 am

Street	Direction	From	To	Closed*
Newport Center & Fashion Island				
*Fashion Island Retail Access - Please access Fashion Island retail from San Miguel and Avocado. (From Coast Hwy, turn on Avocado and turn left on San Miguel)				
Newport Center Dr Loop	Both	Newport Center Dr	San Nicolas Dr	2 am -8:30 am
San Joaquin Hills Rd	EB	Santa Rosa Dr	MacArthur Blvd	4 am -8:30 am
San Nicolas	Both	Newport Center Loop	Avocado Ave	2 am -8:30 AM
Avocado	Both	San Miguel Drive	San Joaquin Hills Rd	2 am -8:30 AM
Newport Center Drive*	Both	Newport Center Loop	Civic Center	2 am -8:30 AM

Corona del Mar, Balboa Island, Promontory Point, Linda Isle and Harbor Island

MacArthur Blvd.	SB	San Joaquin Hills Rd	East Coast Hwy	4-7:20 am
Coast Hwy	WB	MacArthur Blvd	Avocado Ave	4-7:45 am
Coast Hwy	EB	Avocado	Orchid Ave	4-7:30 am
Orchid Ave	Both	East Coast Hwy	Ocean Blvd	4-7:45 am
Ocean Blvd	Both	Orchid Ave	Carnation Ave	4-7:45 am
Seaview Ave	Both	Carnation Ave	Marguerite Ave	4-8:00 am
Carnation Ave	Both	Ocean Blvd	Seaview Ave	4-8:00 am
Marguerite Ave	Both	Seaview Ave	Bayside Dr	4-8:00 am
Bayside Dr	Both	Marguerite Ave	Jamboree Rd	4-8:20 am
Jamboree Rd	NB	N. Bay Front	E. Coast Hwy	4-7:45 am
Bayside Dr	EB	Jamboree Rd.	East Coast Hwy	4-8:45 am

Dover Shores / Irvine Ave

Dover Dr	NB	Coast Hwy	Castaways Ln/16th St	4-8:50 am
Westcliff Dr	Both	Dover Dr	Santiago Dr	4-9:30 am
Santiago Dr	Both	Westcliff Dr	Antiqua Way	4-9:30 am
Galaxy Dr	Both	Santiago Dr (South)	Santiago Dr (North)	4-9:45 am
Santiago Dr	Both	Galaxy Dr (North)	Irvine Ave	4-9:45 am
Irvine Ave	NB	Santiago Dr	University Dr	4-10:30 am
University Dr/Del Mar Dr	WB	Irvine Ave	Santa Ana Ave	4-10:30 am

East Side Costa Mesa

University Dr/Del Mar Dr	WB	Irvine Blvd	Santa Ana Ave	5-10:30 am
Santa Ana Ave	NB	University Dr	Mesa Dr	5-10:00 am
Newport Blvd	NB	Del Mar	Mesa Dr	5-10:00 am
Newport Blvd	SB	Bristol St	Fair Dr	5-10:00 am
Fair Dr exit from 55	SB	55 Costa Mesa Fwy	Fair Dr	5-10:00 am
Mesa Dr	WB	Santa Ana Ave	OC Fair & Event Center	5-10:00 am

WB = West Bound Traffic

EB = East Bound Traffic

SB = South Bound Traffic

NB = North Bound Traffic

Both = Both sides of traffic

 No Parking, please refer to parking alternatives

*The above reopening times are calculated on the last runner passing that location. The actual reopening for vehicle traffic may require an additional 15 to 20 minutes to remove barricades and cones.