

RESOLUTION NO. 04-38

A RESOLUTION OF THE CITY COUNCIL OF THE CITY OF COSTA MESA, CALIFORNIA, ESTABLISHING PRE-DESIGNATED EVENT ROUTES FOR SPECIAL EVENTS REQUIRING STREET CLOSURES.

THE CITY COUNCIL OF THE CITY OF COSTA MESA DOES HEREBY RESOLVE AS FOLLOWS:

WHEREAS, because of the impact that special events have on city streets and traffic when a full or partial street closure is required for such a special event, the City Council of the City of Costa Mesa finds that it is expedient that routes be established to enable the public planning such special events advanced notice and options regarding areas in the city where such street closures are permitted.

WHEREAS, in accordance with the recently adopted special event ordinance, the City Council does hereby establish the following routes for any and all special events requiring full or partial street closures.

NOW, THEREFORE, BE IT RESOLVED as follows:

Section 1. The City's pre-designated event routes are hereby established as follows and shown by the maps of each area in Attachment 1 which is attached hereto and incorporated herein by this reference:

//

//

//

Area 1- Harbor Gateway Area

Sunflower Avenue, west of Harbor
Scenic Avenue
Hyland Avenue
Cadillac Avenue
Harbor Gateway North
Harbor Gateway South
Howard Way
Toronto Way

Note: South Coast Drive is not included in order to maintain access to I-405 freeway as well as private streets that are not subject to the City's jurisdiction, but could be included in the above route with the private property owner's permission. Those private streets include: Business Park Drive, Corporate Drive, Metro Drive and Sunland Lane.

Area 2 - Airport Area

Streets located either east or west of Red Hill Avenue. No simultaneous closures will be allowed on both sides of Red Hill Avenue for a single event.

Airway Avenue
Airport Loop Drive
Pullman Street
McCormick Avenue
Briggs Avenue
Fischer Avenue
Kalmus Drive
Lear Avenue
Clinton Street

Note: Red Hill Avenue, Paularino Avenue, and Baker Street are not included in order to maintain access to the SR-55 freeway.

Area 3 – Fairgrounds Area – Rolling Partial Street Closure Only

Staging and Disbanding Area – Tewinkle Park

Arlington Drive, eastbound, to;
Newport Boulevard, southbound, to;
Fair Drive, westbound, to;
Fairview Road, northbound, to;
Arlington Drive, eastbound, to disbanding area.

STATE OF CALIFORNIA)
COUNTY OF ORANGE) ss
CITY OF COSTA MESA)


I, Julie Folcik, Deputy City Clerk and ex-officio Clerk of the City Council of the City of Costa Mesa, hereby certifies that the above foregoing Resolution No. 04-38 was duly and regularly passed and adopted by said City Council at a regular meeting thereof held on the 7th day of June, 2004, by the following roll call vote:

AYES: Monahan, Mansoor, Steel

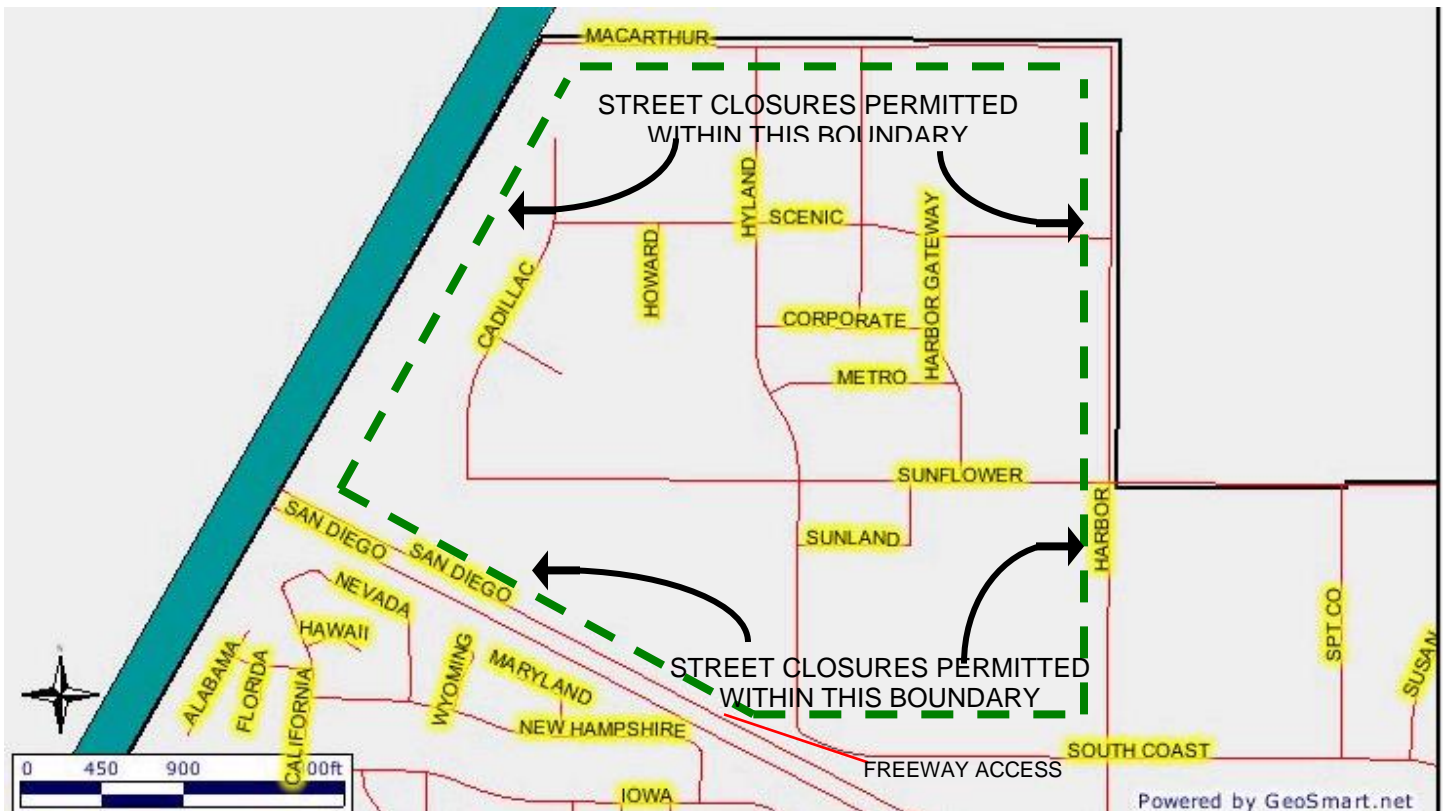
NOES: Cowan, Scheafer

ABSENT: None

IN WITNESS WHEREOF, I have hereunto set my hand and affixed the Seal of the City of Costa Mesa this 8th day of June, 2004.



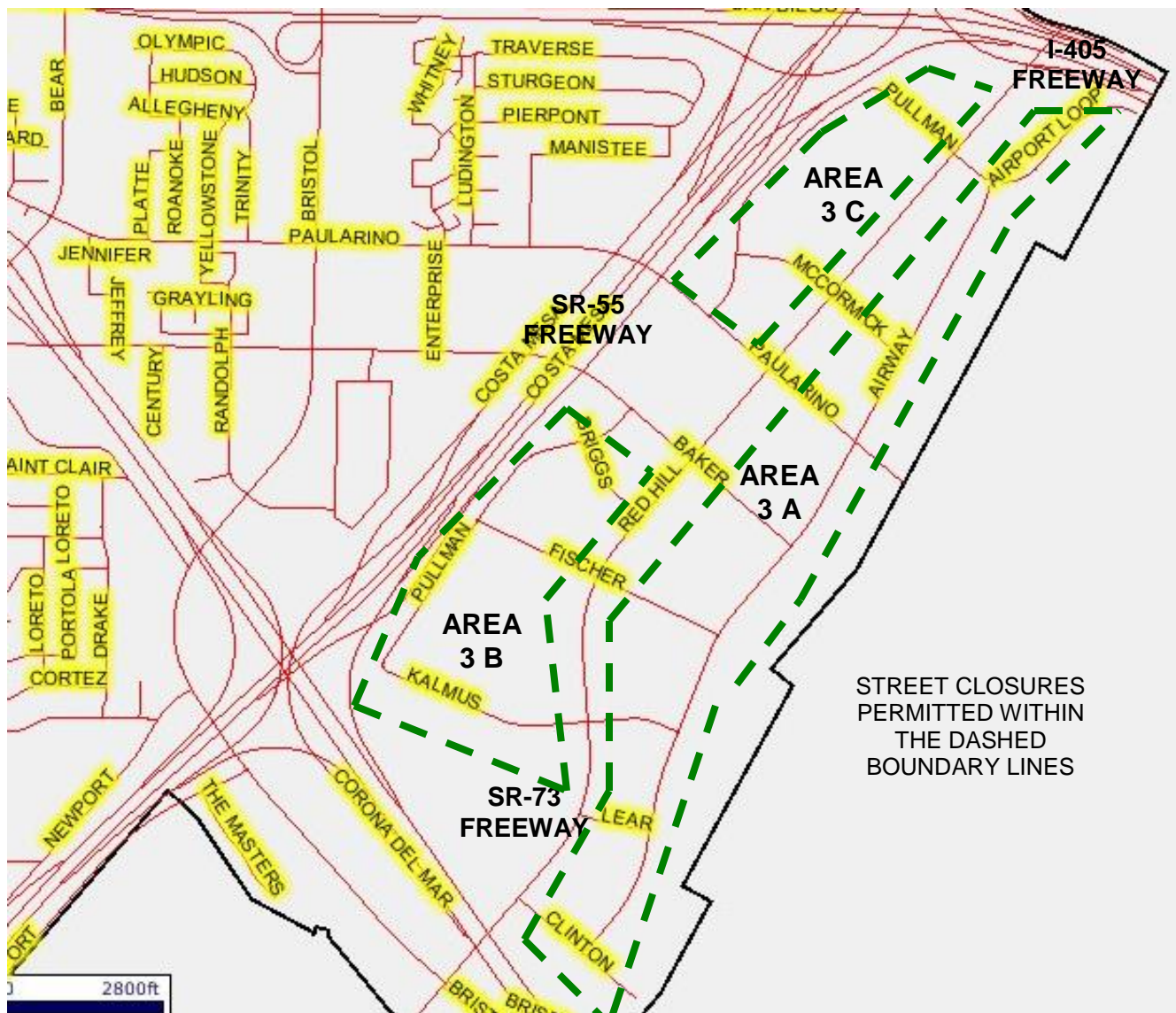
Deputy City Clerk and ex-officio Clerk of
the City Council of the City of Costa Mesa



SPECIAL EVENT AREA 1

HARBOR GATEWAY

FULL STREET CLOSURES



SPECIAL EVENT AREA 2 AIRPORT AREA

**FULL STREET CLOSURES
EXCLUDES RED HILL AVENUE, BAKER STREET & PAULARINO AVENUE**



SPECIAL EVENT - PARADE ROUTE - AREA 3
FAIRGROUNDS AREA
ROLLING PARTIAL 1/2 STREET CLOSURE