
























Legend

-  Costa Mesa
- Zoning**
-  AP - Administrative Professional
 -  IR-MLT - Institutional Recreational I
 -  R1 - Single-Family Residential
 -  R2-MD - Multiple-Family Residentie
 -  R2-HD - Multiple-Family Residentia
 -  R3 - Multiple Family Residential
 -  MG - General Industrial
 -  MP - Industrial Park
 -  PDI - Planned Development Indust
 -  C1 - Local Business
 -  C2 - General Business
 -  C1-S - Shopping Center
 -  TC - Town Center
 -  PDR-NCM - Planned Development Mesa
 -  I&R - Institutional Recreational
 -  I&R-S - Institutional Recreational - S
 -  P - Parking
 -  CL - Commercial Limited
 -  PDC - Planned Development Comr
 -  PDR-LD - Planned Development R
 -  PDR-MD - Planned Development R Density
 -  PDR-HD - Planned Development R

1: 1,102



0.0 0 0.02 0.0 Miles

WGS_1984_Web_Mercator_Auxiliary_Sphere
© City of Costa Mesa

The City of Costa Mesa makes no guarantee as to the accuracy of any of the information provided and assumes no liability for any errors, omissions, or inaccuracies.

Notes