



Marathon | Half-Marathon | 5K | Kids Run the OC

January 13, 2022

City of Costa Mesa
PO Box 1200
Costa Mesa, CA 92628

RE: The OC Marathon – Sunday, May 1, 2022

We hope this letter finds you well! Though we just wrapped up the November 2021 event, it's time to start planning for the regularly scheduled 2022 event! In regards to the Special Event Permit Application checklist, please note the following.


Enclosed Documents

- Permit application
- Permit fee
- Draft Operations Packet including maps, timeline, traffic notifications, etc.
- Sample Resident/Business Notification (2021 sample enclosed, 2022 will be forwarded when complete)

Documents to be forwarded:

- RRCA Insurance, expected around March 10, 2022
- General Liability Insurance Certificate and Endorsement, expected around March 10, 2022
- Traffic Control Plans will be submitted by JCL Traffic Control shortly.
- Health Permit will be submitted directly to the County of Orange.
- Business License Number – 36706

Thank you,



Gary Kutscher, CEO
The OC Marathon

CITY OF COSTA MESA SPECIAL EVENTS

APPLICANT INSTRUCTIONS

Thank you for selecting the City of Costa Mesa as the site for your event. In order to process your application as quickly as possible, the application and attached checklist must be thoroughly completed and returned to the Finance Department a minimum of 15 working days prior to the date of the proposed event. It is recommended that you file your completed application at least thirty (30) calendar days prior to the event to accommodate unforeseen circumstances. Applications filed less than sixty (60) calendar days prior to the proposed event shall not be subject to appeal to the city council and the decision of the director shall be final. Your application, checklist and application fee (\$425.00 non-refundable) will constitute a completed application unless you are provided written notification of an incomplete application by City staff within 3 days of submission.

After your application has been evaluated by City staff, you will be given specific instructions and time limits in which you must submit any additional information or documents to complete your special event application. Late applications may result in denial of a Special Event Permit. Please complete the Special Event Application including the Special Event Checklist (attached) and return the completed documents to the Costa Mesa Finance Department.

Appeals:

Applicants whose applications for a permit has been denied or has been granted conditionally may appeal such decision by filing an appeal with the city clerk in accordance with Title 2, Chapter XI of the Costa Mesa Municipal Code, unless the applicant has not allowed sufficient time to appeal to the city council pursuant to Section 9-208(b). The applicant, by written request, may waive the time limits for the hearing on appeal to the city council except the time within which an appeal may be applied.

- I. **IF YOUR EVENT IS PLANNED FOR A CITY PARK OR FACILITY YOU MUST SUBMIT A SIGNED TEMPORARY FACILITY PERMIT FROM THE RECREATION DIVISION BEFORE A SPECIAL EVENT APPLICATION WILL BE PROCESSED.**
- II. **ONCE YOUR APPLICATION HAS BEEN REVIEWED BY CITY STAFF, YOU WILL BE NOTIFIED OF ITS STATUS AND ANY ADDITIONAL DOCUMENTATION THAT MAY BE REQUIRED. ADDITIONAL REQUIREMENTS MAY INCLUDE, BUT ARE NOT LIMITED TO THE FOLLOWING:**
 1. An insurance certificate and policy endorsement naming the City of Costa Mesa as an additional insured, and in an amount not less than \$1,000,000 (one million dollars), or in an amount determined by the City of Costa Mesa Risk Manager;
 2. A City of Costa Mesa "Hold Harmless and Indemnity Agreement" signed by the applicant;
 3. A City of Costa Mesa "Waiver and Release of Liability" signed by the applicant;
 4. If your event will require the closure of any portion of City roadways (i.e., partial lane closures or complete road closures), you will be required to:
 - a. Submit a map and traffic control plan showing road and lane closures, delineation, and detour routes;
 - b. Provide a copy of the notifications to be sent to the persons or businesses affected by the street closure
 - c. Enter into a Police Services Contract to hire Police personnel for the purposes of traffic control and/or crowd control;

APPLICANT INSTRUCTIONS – Continued

5. Provide a site plan showing the location of any structures (i.e., bleachers, tents, etc.), electrical, plumbing, and sanitation plans;
6. Provide structural plans of any structures (i.e., bleachers, stages, platforms, etc.) to be reviewed by the City Planning and/or Building Department;
7. If City of Costa Mesa Personnel / Resources are to be used, you will be required to sign an agreement for the use of City Services. In addition, you will be required to prepay certain fees and / or provide the city with a surety bond prior to the start of your event.

III. A COPY OF THE CITY'S STANDARD CONDITIONS IS ATTACHED. These standard conditions are the minimum conditions that will apply to all applicants. However, depending on the event additional conditions may be imposed in accordance with the City's Special Event Ordinance.

Because your application may be reviewed by several departments within the City of Costa Mesa, **it is important that you meet all of the time requirements and include all of the necessary documents when submitting your application.** You will be notified when your permit has been approved.

The following list of department contacts is provided for your assistance:

CITY OF COSTA MESA	
DEPARTMENT:	PHONE NUMBER:
Administrative Services – Recreation	(714) 754-5300
Administrative Services – Risk Management	(714) 754-5359
Development Services– Building Safety	(714) 754-5273
Development Services – Planning	(714) 754-5245
Finance – Business Permits	(714) 754-5064
Fire – Fire Prevention	(714) 327-7400
Police Department – Special Events	(714) 754-4963
Public Services – Engineering	(714) 754-5323
Public Services – Maintenance Services	(714) 754-5123
Public Services – Transportation Services	(714) 754-5335

Again, thank you for selecting the City of Costa Mesa as the site for your event. We hope that your experience with the City of Costa Mesa will be a positive one, and you will plan events again with us in the future.

SPECIAL EVENT APPLICATION

ALL APPLICATIONS MUST BE ACCOMPANIED BY SITE PLANS AND VICINITY MAPS

Please complete the following application regarding the event you are proposing:

DATE OF APPLICATION: 01/13/2022		PERSON IN CHARGE ON DAY OF EVENT: Gary Kutscher		
APPLICANT'S NAME: (LAST) (FIRST) (MIDDLE) The OC Marathon		TELEPHONE NUMBER: () 949-222-0456		
APPLICANT'S ADDRESS: 3100 Airway Avenue, #104		CITY: Costa Mesa	STATE: Ca	ZIP CODE: 92626
ALTERNATE CONTACT: (LAST) (FIRST) (MIDDLE) Jodi Hoose		TELEPHONE NUMBER: () 714-658-3426		
FULL TRUE NAME OF BUSINESS CONDUCTING/HOSTING EVENT The OC Marathon LLC		TELEPHONE NUMBER: () 949-222-0456		
BUSINESS ADDRESS 3100 Airway Avenue, #104		CITY: Costa Mesa	STATE: CA	ZIP CODE: 92626
ADDRESS OF EVENT: 88 Fair Drive, Costa Mesa, CA 92626			UNIT NUMBER:	
APPROVED BUILDING USE:		TYPE OF STRUCTURE:		
TYPE OF EVENT: 5K Run and Walk, full Marathon & half marathon				
EVENT START DATE: 04 / 30 / 22	EVENT START TIME: 5:00 pm	EVENT END DATE: 05 / 01 / 22	EVENT END TIME: 2:00 pm	
SET UP START TIME: 3:00 PM	SET UP END TIME: 8:00 AM	TEAR DOWN START TIME: 9:00 AM	TEAR DOWN END TIME: 12:00 PM	TOTAL TIME OF EVENT: Hours 5-6
1. TYPE OF EVENT: Marathon, Half Marathon, 5K and Kids Run				
2. DESCRIBE PLANNED ACTIVITIES: Run/Walk road race occupying various city streets and the OC Fair & Event Center property. Expo and Festival will also take place on OC Fair property.				
3. ESTIMATED # OF PERSONS AT EVENT: 10,000 runners/10,000 spectators		4. ESTIMATED # OF VEHICLES AT EVENT: 8,000		5. ESTIMATED # OF PARKING SPACES REQUIRED: 8,000
6. LOCATION OF EVENT: Various City streets. Finish line, festival and expo take place at the OC Fair & Event Center				
7. WILL ALL OR A PORTION OF THE EVENT OCCUR ON PRIVATE PROPERTY WITHIN THE CITY OF COSTA MESA? <input checked="" type="checkbox"/> YES <input type="checkbox"/> NO. IF YES, WHERE? OC Fair & Event Center				
8. HAVE YOU OBTAINED WRITTEN APPROVAL FROM THE OWNERS FOR THE USE OF THE PROPERTY FOR THE EVENT? <input checked="" type="checkbox"/> YES <input type="checkbox"/> NO If YES, attach a copy of the written approval to your application. If NO, you must file written approval with the Costa Mesa Police Department before a Special Event Permit will be issued. Please write your name, date of the event, and the Special Event Application number on the written approval.				
9. WILL THERE BE FIRST AID OR EMERGENCY AID STATIONS AT THE EVENT? <input checked="" type="checkbox"/> YES <input type="checkbox"/> NO. IF YES, WHERE? See attached				
10. WILL FOOD OR ALCOHOLIC BEVERAGES* BE SERVED OR SOLD AT THE EVENT? <input checked="" type="checkbox"/> YES <input type="checkbox"/> NO. IF YES, DESCRIBE: Yes, controlled by Spectra Concessions at OC Fair & Event Center				

*Note: Alcohol is prohibited on City property except for inside at the Neighborhood Community Center

11. HAVE YOU OBTAINED A PERMIT FOR THE SALE OF FOOD OR ALCOHOL? <input type="checkbox"/> YES <input checked="" type="checkbox"/> NO IF YES, WHAT GOVERNMENTAL AGENCIES ISSUED PERMITS?
12. WILL ANY ANIMALS BE DISPLAYED / EXHIBITED AT THE EVENT? <input type="checkbox"/> YES <input checked="" type="checkbox"/> NO. IF YES, DESCRIBE:
13. WILL ANY STRUCTURES (i.e., tents, booths, stages) BE ERECTED AT THE EVENT? <input checked="" type="checkbox"/> YES <input type="checkbox"/> NO. IF YES, DESCRIBE: 10x10 canopies will be erected for medical aid stations on city streets: all other structures are confined to OC Fair & Event Center
14. WILL THERE BE ANY SOUND AMPLIFICATION EQUIPMENT BE AT THE EVENT? <input checked="" type="checkbox"/> YES <input type="checkbox"/> NO. IF YES, DESCRIBE: Yes, we will have an announcer at start/finish line (on OC Fair property).
15. WILL THERE BE MONITORS OR SECURITY PERSONNEL AT THE EVENT? <input checked="" type="checkbox"/> YES <input type="checkbox"/> NO. IF YES, DESCRIBE NUMBER AND DUTIES: Yes, there will be OC Fair and Event Center Staff (on OC Fair Property.)
16. IF THERE IS GOING TO BE ANY MERCHANDISE SALES AT YOUR EVENT, HAVE YOU OBTAINED A CITY OF COSTA MESA BUSINESS LICENSE? <input checked="" type="checkbox"/> YES <input type="checkbox"/> NO. IF YES, PLEASE PROVIDE THE DATE OF ISSUANCE AND THE LICENSE NUMBER: LICENSE #: 36706 DATE ISSUED: / / DATE EXPIRED: / /

IF YOUR EVENT WILL INVOLVE A PARADE, CYCLING EVENT, FOOT RACE, OR OTHER ACTIVITY WHICH WILL OBSTRUCT A CITY STREET OR RIGHT-OF-WAY OR REQUIRE A FULL OR PARTIAL STREET CLOSURE, PLEASE COMPLETE THE FOLLOWING SECTION.

17. ASSEMBLY TIME 3:30 am	18. START TIME OF EVENT: 5:30 am	19. ASSEMBLY LOCATION: On the OC Fair and Event Center Property
20. ESTIMATED DURATION OF EVENT: 9 hours	21. DISBANDING LOCATION: On the OC Fair and Event Center Property	
21. PRE-APPROVED ROUTE LOCATION See attached map		
22. DESCRIBE VEHICLES / FLOATS (i.e., how many size, powered by): n/a		
23. NUMBER AND TYPE OF MARCHING UNITS IF APPLICABLE: n/a		
		INTERVALS OR SPACING IN FEET BETWEEN UNITS:
24. ANY PARADE ANIMALS? <input type="checkbox"/> YES <input checked="" type="checkbox"/> NO. IF YES, DESCRIBE:		

DECLARATION

I, the undersigned, declare upon penalty of perjury that the above information listed within this City of Costa Mesa Special Event Permit Application is true and correct to the best of my knowledge. I further understand that knowingly providing any false information is cause for the immediate denial of a Special Event Permit, the suspension of a Special Event Permit if one has already been issued, and / or the denial of future Special Event permits being issued. I understand that in the event of a major incident, my event may be postponed or terminated for the sake of public safety and welfare (e.g., major crime incident, fire, flood, or any act of God). I have attached the following documents to this application that are, to the best of my knowledge, true and correct.

- | | | |
|---|--|--|
| <input checked="" type="checkbox"/> Completed Application | <input type="checkbox"/> Certificate of Insurance & Additional Insured Endorsement | <input type="checkbox"/> Commercial Liability Certificate |
| <input checked="" type="checkbox"/> Signed Indemnification Agreement | <input checked="" type="checkbox"/> Parade Route | <input checked="" type="checkbox"/> Map and Traffic Control Plan |
| <input checked="" type="checkbox"/> Signed Waiver & Release of Liability | <input checked="" type="checkbox"/> Completed Checklist | <input checked="" type="checkbox"/> Trash/Litter Collection and Off-site Disposal Plan |
| <input checked="" type="checkbox"/> Copies of notifications to OCFD, OC Transit District, Local Businesses, Churches, and Residents if applicable | <input checked="" type="checkbox"/> Site plan showing locations of any structures (i.e., bleacher, tents, etc.), electrical, plumbing, and sanitation. | <input type="checkbox"/> Structural plans of any structures (i.e., bleachers, stages, platforms, etc.) to be reviewed by City. |

Gary Kutscher

(NAME OF APPLICANT)

(SIGNATURE OF APPLICANT)

01/13/2022

(DATE SIGNED)

Jodi Hoose

(NAME OF EVENT ORGANIZER)

(SIGNATURE OF EVENT ORGANIZER)

01/13/2022

(DATE SIGNED)

SPECIAL EVENT ITEM CHECKLIST

Please check each item that will be present at your event, and provide a brief description of each item checked "YES".


ITEM	YES / NO	PLEASE DESCRIBE ALL ITEMS CHECKED YES:
ANIMALS	<input type="checkbox"/> Y <input checked="" type="checkbox"/> N	
ALCOHOLIC BEVERAGES	<input type="checkbox"/> Y <input checked="" type="checkbox"/> N	
AUTOMOBILES / TRUCKS	<input checked="" type="checkbox"/> Y <input type="checkbox"/> N	Race and Event Vehicles will need course
BICYCLES / FOOT RACES	<input checked="" type="checkbox"/> Y <input type="checkbox"/> N	Marathon, Half Marathon, 5K and 1 Mile Kids Run
BUILDINGS / STRUCTURES	<input checked="" type="checkbox"/> Y <input type="checkbox"/> N	Start/finish line truss (OC Fair & Event Center)
BOOTHES / STANDS	<input checked="" type="checkbox"/> Y <input type="checkbox"/> N	10x10 pop up tents will be used at exhibit spaces, all on OC Fair property
CAMPGROUNDS / RV AREAS	<input type="checkbox"/> Y <input checked="" type="checkbox"/> N	
CONCESSIONS	<input type="checkbox"/> Y <input checked="" type="checkbox"/> N	
DANCE / PARTY / CONCERT	<input type="checkbox"/> Y <input checked="" type="checkbox"/> N	
ELECTRICAL / PLUMBING / MECHANICAL	<input checked="" type="checkbox"/> Y <input type="checkbox"/> N	Honda whisper generators will be used (approximately 2500 eu)
EMERGENCY ACCESS REQUIRED	<input checked="" type="checkbox"/> Y <input type="checkbox"/> N	Acess required for all emergency vehicles
FLAMMABLE MATERIALS	<input type="checkbox"/> Y <input checked="" type="checkbox"/> N	
FOOD SUPPLIES / SALES	<input checked="" type="checkbox"/> Y <input type="checkbox"/> N	Finish line food items (bagels, oranges, bananas) No sales.
LIGHTING / ILLUMINATION	<input type="checkbox"/> Y <input checked="" type="checkbox"/> N	
MEDICAL / FIRST AID STATIONS	<input checked="" type="checkbox"/> Y <input type="checkbox"/> N	On Course and at OC Fair and Event Center. See first aid plan for
PARKING	<input checked="" type="checkbox"/> Y <input type="checkbox"/> N	OC Fair and Event Center and Shuttle to Start Line
POLICE / SECURITY PROTECTION	<input checked="" type="checkbox"/> Y <input type="checkbox"/> N	Monitor Road Closures
POLICE / TRAFFIC CONTROL	<input checked="" type="checkbox"/> Y <input type="checkbox"/> N	Monitor Road Closures
PYROTECHNICS (FIREWORKS)	<input type="checkbox"/> Y <input checked="" type="checkbox"/> N	
RIDES - CARNIVAL / MECHANICAL	<input type="checkbox"/> Y <input checked="" type="checkbox"/> N	
SANITATION	<input type="checkbox"/> Y <input checked="" type="checkbox"/> N	Portable Restrooms on Course
SIGNS / BANNERS	<input checked="" type="checkbox"/> Y <input type="checkbox"/> N	Directional Course Signage / OC Fair and Property
STREET / LANE CLOSURES	<input checked="" type="checkbox"/> Y <input type="checkbox"/> N	City streets used for course route
TENTS / CANOPIES	<input checked="" type="checkbox"/> Y <input type="checkbox"/> N	OC Fair Property and on Course Aid Stations
CITY PROPERTY OR FACILITY USED	<input checked="" type="checkbox"/> Y <input type="checkbox"/> N	City Streets used for Course Route
WATER SUPPLY USED OR AFFECTED	<input type="checkbox"/> Y <input checked="" type="checkbox"/> N	

INDEMNITY AGREEMENT

The OC Marathon LLC (applicant/organization name) agrees to indemnify, defend (at City's option) and hold harmless the City of Costa Mesa, its officials, employees, representatives, and volunteers from any and all claims, demands, defense costs, liabilities or consequential damages of any kind or nature which rise out of the use of The OC Fair and Event Center (location) in connection with the The OC Marathon (event) which will take place in Costa Mesa, California on April 29-May 1, 2022 (date(s) of event). This agreement includes any liabilities that may arise out of the use of booths, concessions or any other activities conducted, set up and/or used by all applicant during the event, including non-members or guests of The OC Marathon (applicant/organization name).

Date: 01/13/2022

Authorized representative for:



Signature

Gary Kutscher CEO

Print Name and Title

The OC Marathon LLC

Name of Organization

WAIVER AND RELEASE OF LIABILITY

I am the applicant and responsible person for the The OC Marathon
(event name, hereafter "event") to be held April 29-May 1, 2022 (dates) at The OC Fair and Event Center
_____ (location) in Costa Mesa, California.


I hereby ASSUME ANY AND ALL RISKS associated with the event including but not limited to injuries sustained by participant arising out of strenuous physical activity or exertion; striking or being struck by objects, vehicles or persons; uneven or defective roadway surfaces; exposure to heat, cold or humidity.

I APPRECIATE AND VOLUNTARILY ELECT TO ACCEPT ALL RISKS connected with the event and any property directly adjacent or appurtenant to the event location.

I HEREBY FOR MYSELF, MY HEIRS, OR ANYONE WHO MIGHT CLAIM ON MY BEHALF AGREE NOT TO BRING ANY CLAIM AGAINST THE CITY OF COSTA MESA AND WAIVE, RELEASE AND DISCHARGE THE CITY OF COSTA MESA, ITS OFFICERS, AGENTS AND EMPLOYEES FROM ANY AND ALL LIABILITY FOR PERSONAL INJURY, DEATH OR PROPERTY DAMAGE INCLUDING LIABILITY ARISING OUT OF THE NEGLIGENCE OF THE CITY OF COSTA MESA OR ITS OFFICERS, AGENTS OR EMPLOYEES. THIS RELEASE AND WAIVER EXTENDS TO ALL CLAIMS OF EVERY KIND OR NATURE WHATSOEVER, FORESEEN OR UNFORSEEN, KNOWN OR UNKNOWN.

I HAVE READ THE FOREGOING AND CERTIFY MY ACCEPTANCE OF THE ABOVE PROVISIONS BY MY SIGNATURE ON THIS DATE, 01/13/2022 (date).

Authorized representative for:



Signature

Gary Kutscher CEO

Print Name and Title

The OC Marathon LLC

Name of Organization



EVENT SCHEDULE OVERVIEW

Wednesday, April 27, 2022

Load In/Set UP

Location: Storage, OC Marathon Office, OC Fair Campground area
Time: 8:00pm – 5:00pm

Thursday, April 28, 2022

Load In/Set UP

Location: OC Fair & Event Center
Time: 8:00pm – 5:00pm

Friday, April 29, 2022

OC Lifestyle & Fitness Expo

Location: OC Fair & Event Center, Costa Mesa Building, Building #10
Time: 4:00pm – 8:00pm

Saturday, April 30, 2022

Kids Run the OC (6,000 participants)

Location: OC Fair & Event Center, Park Plaza
Time: 8:00am – 12:00pm

OC Lifestyle & Fitness Expo

Location: OC Fair & Event Center, Costa Mesa Building, Building #10
Time: 10:00am – 5:00pm

5K Run/Walk (2,800 participants)

Location: Costa Mesa City Streets/Orange Coast College
Start/Finish Line: OC Fair & Event Center
Start Time: 5:00 pm

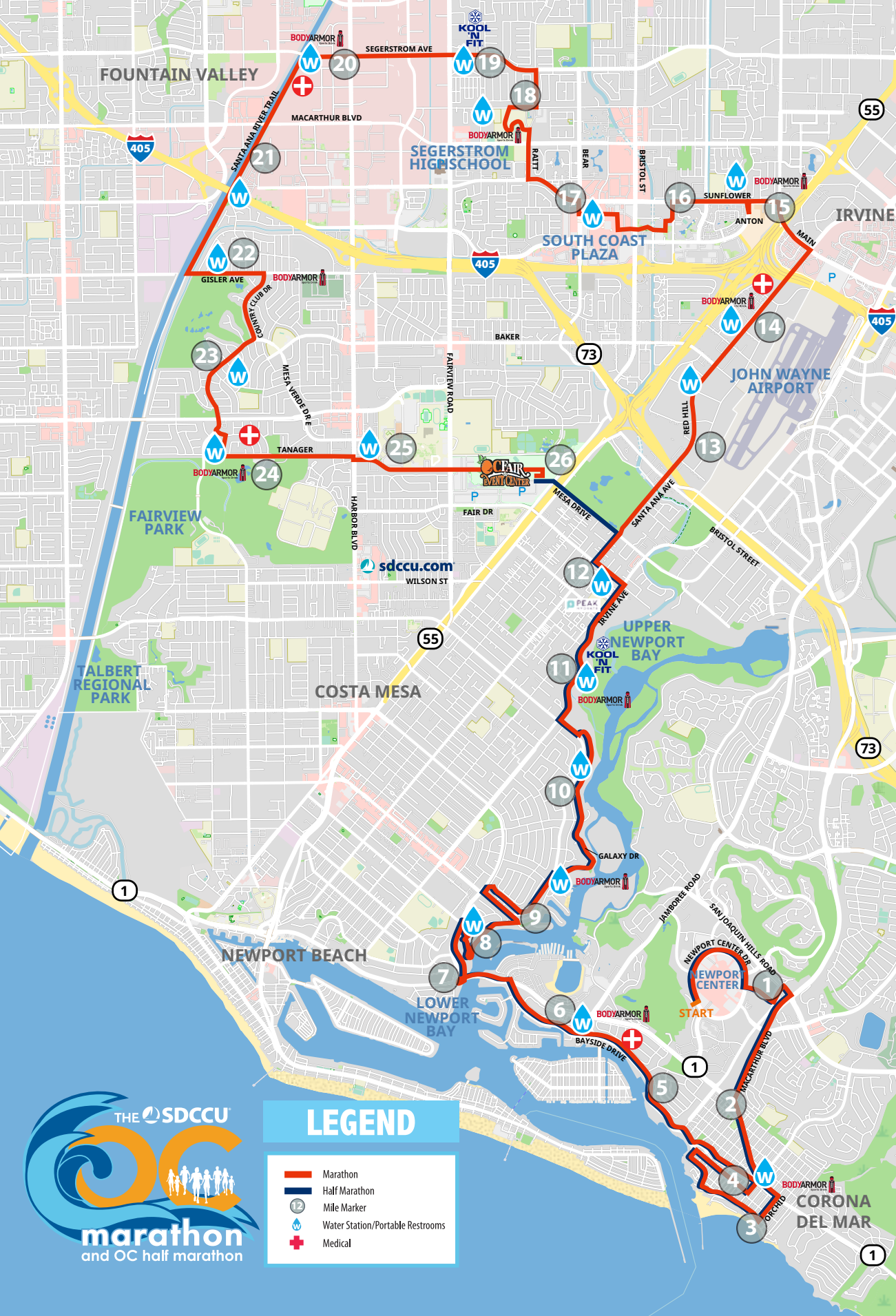
Sunday, May 1, 2022

Full Marathon (1,600 participants)

Location: Newport Beach, Costa Mesa, Santa Ana, Irvine City Streets
Start Line: Newport Center Dr – Fashion Island, Newport Beach
Start Time: 5:30 am start
Finish Line: OC Fair & Event Center

Half Marathon (8,000 participants)

Location: Newport Beach, Costa Mesa, Santa Ana, Irvine City Streets
Start Line: Newport Center Dr – Fashion Island, Newport Beach
Start Time: 6:15 am start
Finish Line: OC Fair & Event Center



LEGEND

- Marathon
- Half Marathon
- Mile Marker
- Water Station/Portable Restrooms
- Medical

Lead Runners Pace Chart

Distance	Marathon
Race Start	5:30:00
Lead Pace	0:05:30
Balloon Pace	0:16:00
Last Pace	0:18:00
Wave Time	0:05:00

Distance	Half
Race Start	6:15:00
Lead Pace	0:04:45
Balloon Pace	0:16:00
Last Pace	0:22:00
Wave Time	0:30:00

Turns	Mile	Lead Time Full	Balloon Full	Post-Cut Full	Mile #	Lead Time Half	Balloon Half	Post-Cut Half
Start	0	5:30:00	5:35:00		0	6:15:00	6:45:00	
Left on San Nicolas Dr	0.8	5:34:24	5:47:48	5:49:24	0.8	6:18:48	6:57:48	7:02:36
Left on Avocado Ave	0.9	5:34:57	5:49:24	5:51:12	0.9	6:19:17	6:59:24	7:04:48
Right on San Joaquin Hills Rd	1	5:35:30	5:51:00	5:53:00	1	6:19:45	7:01:00	7:07:00
Right on MacArthur Blvd	1.1	5:36:03	5:52:36	5:54:48	1.1	6:20:14	7:02:36	7:09:12
Left on Pacific Coast Highway	2	5:41:00	6:07:00	6:11:00	2	6:24:30	7:17:00	7:29:00
	2.5	5:43:45	6:15:00	6:20:00	2.5	6:26:52	7:25:00	7:40:00
Right on Orchid	2.7	5:44:51	6:18:12	6:23:36	2.7	6:27:49	7:28:12	7:44:24
Right on Orcean Blvd	2.9	5:45:57	6:21:24	6:27:12	2.9	6:28:46	7:31:24	7:48:48
	3	5:46:30	6:23:00	6:29:00	3	6:29:15	7:33:00	7:51:00
Right on Carnation Ave	3.6	5:49:48	6:32:36	6:39:48	3.6	6:32:06	7:42:36	8:04:12
Right on Seaview Ave	3.7	5:50:21	6:34:12	6:41:36	3.7	6:32:35	7:44:12	8:06:24
	4	5:52:00	6:39:00	6:47:00	4	6:34:00	7:49:00	8:13:00
Left on Marguerite Ave	4.1	5:52:33	6:40:36	6:48:48	4.1	6:34:29	7:50:36	8:15:12
Left on Bayside Dr	4.2	5:53:06	6:42:12	6:50:36	4.2	6:34:57	7:52:12	8:17:24
	4.6	5:55:18	6:48:36	6:57:48	4.6	6:36:51	7:58:36	8:26:12
	5.3	5:59:09	6:59:48	7:10:24	5.3	6:40:11	8:09:48	8:41:36
	5.7	6:01:21	7:06:12	7:17:36	5.7	6:42:05	8:16:12	8:50:24
Reopen intersection by 7:45A	5.8	6:01:54	7:07:48	7:19:24	5.8	6:42:33	8:17:48	8:52:36
	6.3	6:04:39	7:15:48	7:28:24	6.3	6:44:55	8:25:48	9:03:36
	6.5	6:05:45	7:19:00	7:32:00	6.5	6:45:53	8:29:00	9:08:00
Left on Pacific Coast Highway	6.6	6:06:18	7:20:36	7:33:48	6.6	6:46:21	8:30:36	9:10:12
Left U-turn onto bike path	6.8	6:07:24	7:23:48	7:37:24	6.8	6:47:18	8:33:48	9:14:36
Under Bridge	6.9	6:07:57	7:25:24	7:39:12	6.9	6:47:47	8:35:24	9:16:48
Transition off path onto Dover Dr	7	6:08:30	7:27:00	7:41:00	7	6:48:15	8:37:00	9:19:00
Right on Castaways	7.4	6:10:42	7:33:24	7:48:12	7.4	6:50:09	8:43:24	9:27:48
Right into Parking Lot	7.5	6:11:15	7:35:00	7:50:00	7.5	6:50:37	8:45:00	9:30:00
Onto Castaways Bike Path	7.6	6:11:48	7:36:36	7:51:48	7.6	6:51:06	8:46:36	9:32:12
	8	6:14:00	7:43:00	7:59:00	8	6:53:00	8:53:00	9:41:00
Right onto Dover Dr sidewalk	8.5	6:16:45	7:51:00	8:08:00	8.5	6:55:22	9:01:00	9:52:00
Right on Westcliff Dr	8.6	6:17:18	7:52:36	8:09:48	8.6	6:55:51	9:02:36	9:54:12
Right on Westcliff Dr	8.7	6:17:51	7:54:12	8:11:36	8.7	6:56:19	9:04:12	9:56:24
	9	6:19:30	7:59:00	8:17:00	9	6:57:45	9:09:00	10:03:00
Right on Galaxy Dr	9.2	6:20:36	8:02:12	8:20:36	9.2	6:58:42	9:12:12	10:07:24
	10	6:25:00	8:15:00	8:35:00	10	7:02:30	9:25:00	10:25:00
Right on Santiago	10.5	6:27:45	8:23:00	8:44:00	10.5	7:04:52	9:33:00	10:36:00
	10.6	6:28:18	8:24:36	8:45:48	10.6	7:05:21	9:34:36	10:38:12
Right on Irvine	10.7	6:28:51	8:26:12	8:47:36	10.7	7:05:50	9:36:12	10:40:24
	10.9	6:29:57	8:29:24	8:51:12	10.9	7:06:47	9:39:24	10:44:48
	11	6:30:30	8:31:00	8:53:00	11	7:07:15	9:41:00	10:47:00
	11.2	6:31:36	8:34:12	8:56:36	11.2	7:08:12	9:44:12	10:51:24
Left on University Dr	11.7	6:34:21	8:42:12	9:05:36	11.7	7:10:35	9:52:12	11:02:24
Right on Santa Ana Ave	11.9	6:35:27	8:45:24	9:09:12	11.9	7:11:32	9:55:24	11:06:48
	12	6:36:00	8:47:00	9:11:00	12	7:12:00	9:57:00	11:09:00
SPLIT (Half Left/Full Straight)	12.2	6:37:06	8:50:12	9:14:36	12.2	7:12:57	10:00:12	11:13:24
Road becomes Red Hill Ave	12.7	6:39:51	8:58:12	9:23:36	12.7	7:15:19	10:08:12	11:24:24
	13	6:41:30	9:03:00	9:29:00	13	7:16:45	10:13:00	11:31:00
	13.1	6:42:03	9:04:36	9:30:48	13.1	7:17:13	10:14:36	11:33:12
	13.7	6:45:21	9:14:12	9:41:36				
	14	6:47:00	9:19:00	9:47:00				
	14.1	6:47:33	9:20:36	9:48:48				
	14.2	6:48:06	9:22:12	9:50:36				
Left on Main St	14.6	6:50:18	9:28:36	9:57:48				
Left on Sunflower Ave	15	6:52:30	9:35:00	10:05:00				
	15.1	6:53:03	9:36:36	10:06:48				
Left on Anton Blvd	15.2	6:53:36	9:38:12	10:08:36				
U-Turn	15.3	6:54:09	9:39:48	10:10:24				
Left on Sunflower Ave	15.4	6:54:42	9:41:24	10:12:12				
	15.5	6:55:15	9:43:00	10:14:00				
Left on Ave of the Arts	15.8	6:56:54	9:47:48	10:19:24				
Left into Plaza	16	6:58:00	9:51:00	10:23:00				
Over footbridge	16.3	6:59:39	9:55:48	10:28:24				
Right on Mall Sidewalk	16.4	7:00:12	9:57:24	10:30:12				
Left on Town Center Dr	16.5	7:00:45	9:59:00	10:32:00				
Right on Bear St	16.7	7:01:51	10:02:12	10:35:36				
Left on Sunflower Ave	16.9	7:02:57	10:05:24	10:39:12				
	17	7:03:30	10:07:00	10:41:00				

Lead Runners Pace Chart

Distance	Marathon
Race Start	5:30:00
Lead Pace	0:05:30
Balloon Pace	0:16:00
Last Pace	0:18:00
Wave Time	0:05:00

Distance	Half
Race Start	6:15:00
Lead Pace	0:04:45
Balloon Pace	0:16:00
Last Pace	0:22:00
Wave Time	0:30:00

Turns	Mile	Lead Time Full	Balloon Full	Post-Cut Full	Mile #	Lead Time Half	Balloon Half	Post-Cut Half
Right on S. Raitt St	17.2	7:04:36	10:10:12	10:44:36				
Left into Segerstrom High Stadium	17.5	7:06:15	10:15:00	10:50:00				
	17.9	7:08:27	10:21:24	10:57:12				
	18	7:09:00	10:23:00	10:59:00				
	18.1	7:09:33	10:24:36	11:00:48				
Left on S. Raitt St	18.2	7:10:06	10:26:12	11:02:36				
Left on W Segerstrom Ave	18.3	7:10:39	10:27:48	11:04:24				
	19	7:14:30	10:39:00	11:17:00				
	19.1	7:15:03	10:40:36	11:18:48				
	19.2	7:15:36	10:42:12	11:20:36				
	19.8	7:18:54	10:51:48	11:31:24				
	19.9	7:19:27	10:53:24	11:33:12				
Left onto San Ana River Trail	20	7:20:00	10:55:00	11:35:00				
	21	7:25:30	11:11:00	11:53:00				
Left off trail onto Gisler Ave	21.6	7:28:48	11:20:36	12:03:48				
	21.7	7:29:21	11:22:12	12:05:36				
	22	7:31:00	11:27:00	12:11:00				
Right on Country Club Dr	22.1	7:31:33	11:28:36	12:12:48				
Right on Mesa Verde Dr	22.6	7:34:18	11:36:36	12:21:48				
	22.9	7:35:57	11:41:24	12:27:12				
	23	7:36:30	11:43:00	12:29:00				
	23.3	7:38:09	11:47:48	12:34:24				
Left on Oriole Dr	23.4	7:38:42	11:49:24	12:36:12				
Right on Canary Dr	23.5	7:39:15	11:51:00	12:38:00				
Left on Tanager Dr	23.6	7:39:48	11:52:36	12:39:48				
Enter bike path @ Golf Course Dr	24	7:42:00	11:59:00	12:47:00				
Cross onto Merrimac Way	24.5	7:44:45	12:07:00	12:56:00				
	25	7:47:30	12:15:00	13:05:00				
Enter OC Fairgrounds West Plaza	25.3	7:49:09	12:19:48	13:10:24				
Right into parking lot	25.9	7:52:27	12:29:24	13:21:12				
Right into Finish Chute	26	7:53:00	12:31:00	13:23:00				
FULL FINISH	26.2	7:54:06	12:34:12	13:26:36				



Start Line

1. Northbound on Newport Center Drive (inner loop only)
2. L on San Nicolas
3. L on Avocado
4. R on San Joaquin Hills Rd.
5. R on MacArthur Blvd.
6. L on Coast Highway (PCH)

Corona del Mar, Balboa Island, Promontory Point, Linda Island and Harbor Island

7. R on Orchid Ave.
8. R on Ocean Blvd.
9. R on Carnation Ave.
10. R on Seaview Way
11. L on Marguerite Ave.
12. L on Bayside Dr.

Dover Shores / Irvine Avenue

13. L on PCH (Stay on south side of bridge and follow coning pattern)
14. On the west side of the bridge, L onto sidewalk and follow path under the bridge
15. Come up on the north side of the bridge and onto Dover going north
16. R on Castaways Ln
17. R into Castaways/Back Bay Trail Parking lot
18. Straight on Castaways/Back Bay Trail to Dover Dr.
19. Left on Castaways/Back Bay Trail to Dover Dr. (the final turn, where there is a "look out" to the right)
20. Keep on Castaways/Back Bay Trail to Dover St
21. R on Dover Dr. (Runners stay on sidewalk)
22. R on Westcliff Dr.
23. R on Westcliff/Dover
24. L on Santiago Dr.
25. R on Galaxy Dr.
26. R on Santiago Dr.

Eastside Costa Mesa

27. R on Irvine Ave.
28. L on University Dr.
29. R on Santa Ana Ave.
30. Half Marathon Splits
31. L on Mesa Dr. (Half Marathon ONLY)
32. Straight through Newport Blvd NB and SB to Gate 10



OC Marathon – Turn by Turn Directions

Red Hill Area

- 33. Straight on to Red Hill (Full Marathon ONLY)
- 34. L on Main St.

South Coast Plaza/Performing Arts Center

- 35. L on Sunflower
- 36. L on Anton (U-Turn on the same side of street, NOT like 2013)
- 37. L on Sunflower
- 38. L on Avenue of the Arts
- 39. R through the Performing Arts Center (follow coning pattern)
- 40. Straight over South Coast Plaza Foot Bridge (watch for sidewalk poles on either side of the bridge).
- 41. Through South Coast Plaza
- 42. R on Bear St.

Santa Ana

- 43. L on Sunflower Ave
- 44. R on Raitt St
- 45. Through Segerstrom High School (around the football field and down ramp towards Alton)
- 46. R on Alton Ave
- 47. L on Raitt St
- 48. L on Segerstrom
- 49. L onto the Santa Ana River Trail (follow cones!)

Mesa Verde & Bird Streets (Costa Mesa)

- 50. At Gisler, L over the wooden bridge, then straight on Gisler Ave
- 51. R on Country Club Dr
- 52. R on Mesa Verde Dr West
- 53. Cross Adams Ave onto Placentia Ave
- 54. L on Oriole Dr
- 55. R on Canary
- 56. L on Tanager
- 57. Straight on bike path near golf course

OC Fair & Event Center (Costa Mesa)

- 58. Exit bike path, cross Harbor, and go straight on Merrimac Way
- 59. At Fairview, continue straight to enter Gate 3 of OC FEC
- 60. Runners will go straight past Equipment Zone, The Hangar (Finish Line Festival) and Lot I.
- 61. Turn right at Lot I
- 62. Turn right at Gate 10 Lane to the finish line
- 63. Finish Line – OC Fair & Event Center, Costa Mesa



WATER STATION LISTING

Water Station #	Section	Location	City	Items
Mile 2.5	1	on Marguerite Ave. in between bayside Drive and East Coast Hwy. Water Station will serve runners as they come through East Coast Hwy and Bayside Drive	Newport Beach	Water
Mile 4	1	On Marguerite Ave. in between bayside Drive and East Coast Hwy. Water Station will serve runners as they come through Bayside Drive	Newport Beach	Water and Gatorade
Mile 5.5	1.5	On the corner of Bayside Dr. and Jamboree Rd.	Newport Beach	Water
Mile 6.5	1.5	On Bayside Drive and Aloha Dr. Water Station will set up in the intersection and serve runners as the pass on Bayside Drive.	Newport Beach	Water, Gatorade and Medical
Mile 7.5	2	In Castaways Park parking lot off Dover & 16th/Castaways at the back entrance onto the Back Bay trail.	Newport Beach	Water
Mile 9	2	In intersection of Santiago Dr. and Pescador Lane	Newport Beach	Water and Gatorade
Mile 10	2	On Galaxy Drive and Holiday Road. Water Station will set up in the intersection	Newport Beach	Water, Kool N Fit, maybe gel
Power Gel at Mile 10	2	On Galaxy Drive and Holiday Road. Water Station will set up in the intersection	Newport Beach	Power Gel
Mile 11	2	In intersection of Irvine Ave and 23rd Street.	Newport Beach	Water, Gatorade
Mile 12	3	On Irvine Ave, just south of University Drive. Water Station will set up in the left hand turn lane on Irvine Ave.	Newport Beach	Water, Gatorade and Medical
Mile 13	3	Red Hill Ave. north of Kalmus . intersection in south-bound lanes. Set up on curb in southbound lanes.	Costa Mesa	Water
Mile 14	3	Red Hill Ave. at Pullman/Airport Loop Drive intersection in south-bound lanes. Set up on curb in southbound lanes.	Costa Mesa	Water, Gatorade and Medical
Mile 15.5	4	On Sunflower Ave. just north of the corner of Anton Blvd. and Sunflower Ave. east bound side in bus cutout	Costa Mesa	Water and Gatorade
Mile 17	4	On corner of Sunflower/Bear Street, across from Macy's Home Store (make sure it's the home store not the clothing store)	Costa Mesa	Water
Mile 18	4	On Alton Avenue after exiting Segerstrom High School	Santa Ana	Water/Gatorade
Mile 19	4	On Segerstrom Ave. EB lanes on the south side of the street, (in parking lot) just past (west of) Fairview. 2900 Segerstrom	Santa Ana	Water, Power Gel and Kool N Fit
Mile 20	5	On Segerstrom Avenue, just west of Croddy Way and just east of the entrance to the Santa Ana River Trail (Medical located at Croddy/Segerstrom)	Santa Ana	Water, Gatorade, and Medical
Mile 21	5	On the Santa Ana River Trail just south of the 405 Freeway. Located in Moon Park.	Santa Ana	Water
Mile 22	5	On Gisler before Washington Avenue. After exiting Santa Ana River Trail.	Costa Mesa	Water and Gatorade
Mile 23	6	At Mesa Verde Drive West and Tahiti Dr.	Costa Mesa	Water
Mile 24	6	At intersection of Canary Drive and Tanager Drive. Truck partially at a diagonal and in dead-end.	Costa Mesa	Water and Gatorade, and Medical
Mile 25	6	On Merrimac Way and Orange Coast College.	Costa Mesa	Water

**Includes:**

- 20-40 volunteers, 1 Captain
- 6 foot tables
- Water (enough for each runner to take 2 cups)
- Cups
- Radio for communication

Clean Up

- Each Water Station Captain is responsible for insuring the clean-up in-and-around their site. Once clean-up is complete, water station trucks will return to OC Fair and Event Center.



WASTE MANAGEMENT

Waste Disposal will provide waste management and recycling for the event.

Almost all dumpsters will be located at the OC Fair & Event Center and will be located on the Festival Field. (north of the Staging/Equipment Zone)

Athens Street Services

Will provide street sweeping around Fashion Island and through half marathon route

Start line

1. (3) 3-yard dumpsters located in the Marriott back parking lot
2. 25 cardboard trash only boxes
3. 25 cardboard recycle only boxes
4. Salvation Army will pick up discarded clothing.

On the Course

Each on course water station will be equipped with:

1. Water Station Captain
2. 20-40 volunteers
3. 1 truck
4. 15-20 cardboard trash only boxes will be deployed at each water station
5. All waste from the on-course water stations will be cleaned up by volunteers and brought back to the OC Fair & Event Center.
6. A commercial sweeping machine truck that sweeps the course. (Athens Services)

In the Expo:

1. OC Marathon crew and volunteers should keep boxes and other items flattened and avoid trash accumulation.
2. OC Fair & Event Center crew will come through the expo on Friday night and remove trash, as well as empty out the containers throughout the expo during the day.

Kids Run the OC

1. OC Marathon staff & volunteers should be sure to flatten t-shirt boxes.
2. Help and encourage all volunteers to help pick up miscellaneous rubbish

At the Finish Line

1. (4) 40-yard roll-off dumpsters (Festival Field)
2. Help and encourage all volunteers to help pick up miscellaneous rubbish
3. OC Fair & Event staff will be replacing full containers.

OC Marathon

Road Closure Re-Opening Times

Newport Center, Fashion Island Area

Street	Direction	From	To	Closed*
Newport Center Dr Loop	Both	Anacapa Dr.	San Nicolas Dr	2 am - 8:30 AM
Santa Barbara Dr.	EB / WB	Jamboree Rd	NewportCenter Dr	2 am - 8:30 AM
Santa Rosa Dr.	Both	Newport Center Loop	San Joaquin Hills Rd	4:00 - 7:00 AM
San Joaquin Hills Rd	EB	Santa Rosa Dr	MacArthur Blvd	4:00 - 8:30 AM
San Nicolas Dr	BOTH	Newport Center Loop	Avocado Avenue	2 am - 8:30 AM
Avocado Ave	BOTH	San Miguel Drive	San Joaquin Hills Rd	2 am - 8:30 AM
Newport Center Drive*	BOTH	Newport Center Loop	Civic Center	2 am - 8:30 AM

*Fashion Island Retail Access - Please access Fashion Island retail from San Miguel and Avocado. (From EB Coast Hwy, turn on Avocado and turn left on San Miguel)

Corona del Mar, Balboa Island, Promontory Point, Linda Island and Harbor Island

Street	Direction	From	To	Closed*
MacArthur Blvd.	SB	San Joaquin Hills Rd.	East Coast Hwy	4:00 - 7:20 AM
Coast Hwy	WB	MacArthur Blvd	Avocado Ave	4:00 - 7:45 AM
Coast Hwy No Parking	EB	Avocado	Orchid Ave	4:00 - 7:30 AM
Orchid Ave No Parking	Both	East Coast Hwy	Ocean Blvd	4:00 - 7:45 AM
Ocean Blvd No Parking	Both	Orchid Ave	Carnation Ave	4:00 - 7:45 AM
Seaview Ave No Parking	Both	Carnation Ave	Marguerite Ave	4:00 - 8:00 AM
Carnation Ave No Parking	Both	Ocean Blvd	Seaview Ave	4:00 - 8:00 AM
Marguerite Ave No Parking	Both	Seaview Ave	Bayside Dr	4:00 - 8:00 AM
Bayside Dr	Both	Marguerite Ave	Jamboree Rd	4:00 - 8:00 AM
Jamboree Rd	NB	N. Bay Front	E. Coast Hwy	4:00 - 8:00 AM
Bayside Dr	EB	Jamboree Rd.	East Coast Hwy	4:00 - 8:45 AM

Dover Shores / Irvine Avenue

Street	Direction	From	To	Closed*
Dover Dr	NB	Coast Hwy	Castaways Ln/16th St	5:00 - 8:50 AM
Westcliff Dr No Parking	Both	Dover Dr.	Santiago Dr	5:00 - 9:30 AM
Santiago Dr No Parking	Both	Westcliff Dr.	Antigua Way	5:00 - 9:30 AM
Galaxy Dr. No Parking	Both	Santiago Dr South	Santiago Dr. North	5:00 - 9:45 AM
Santiago Dr No Parking	Both	Galaxy Dr. North	Irvine Ave.	5:00 - 9:45 AM
Irvine Ave	NB	Santiago Dr.	University Dr.	5:00 - 10:30 AM
University Dr.	WB	Irvine Ave	Santa Ana Ave	5:00 - 10:30 AM

Eastside Costa Mesa

Street	Direction	From	To	Closed*
Irvine Ave	NB	Santiago Dr.	University Dr.	5:00 - 10:30 AM
University Dr.	WB	Irvine Ave	Santa Ana Ave	5:00 - 10:30 AM
Santa Ana Ave	NB	University Dr	Mesa Dr	5:00 - 10:00 AM
Newport Blvd	NB	Del Mar (access biz only. For	Mesa Dr	5:00 - 10:00 AM
Newport Blvd	SB	Mesa Dr *Can Only Turn left	Fair Dr.	5:00 - 10:00 AM
Fair Dr. exit from 55	SB	55 Costa Mesa Fwy	Fair Dr.	5:00 - 10:00 AM

OC Marathon

Road Closure Re-Opening Times

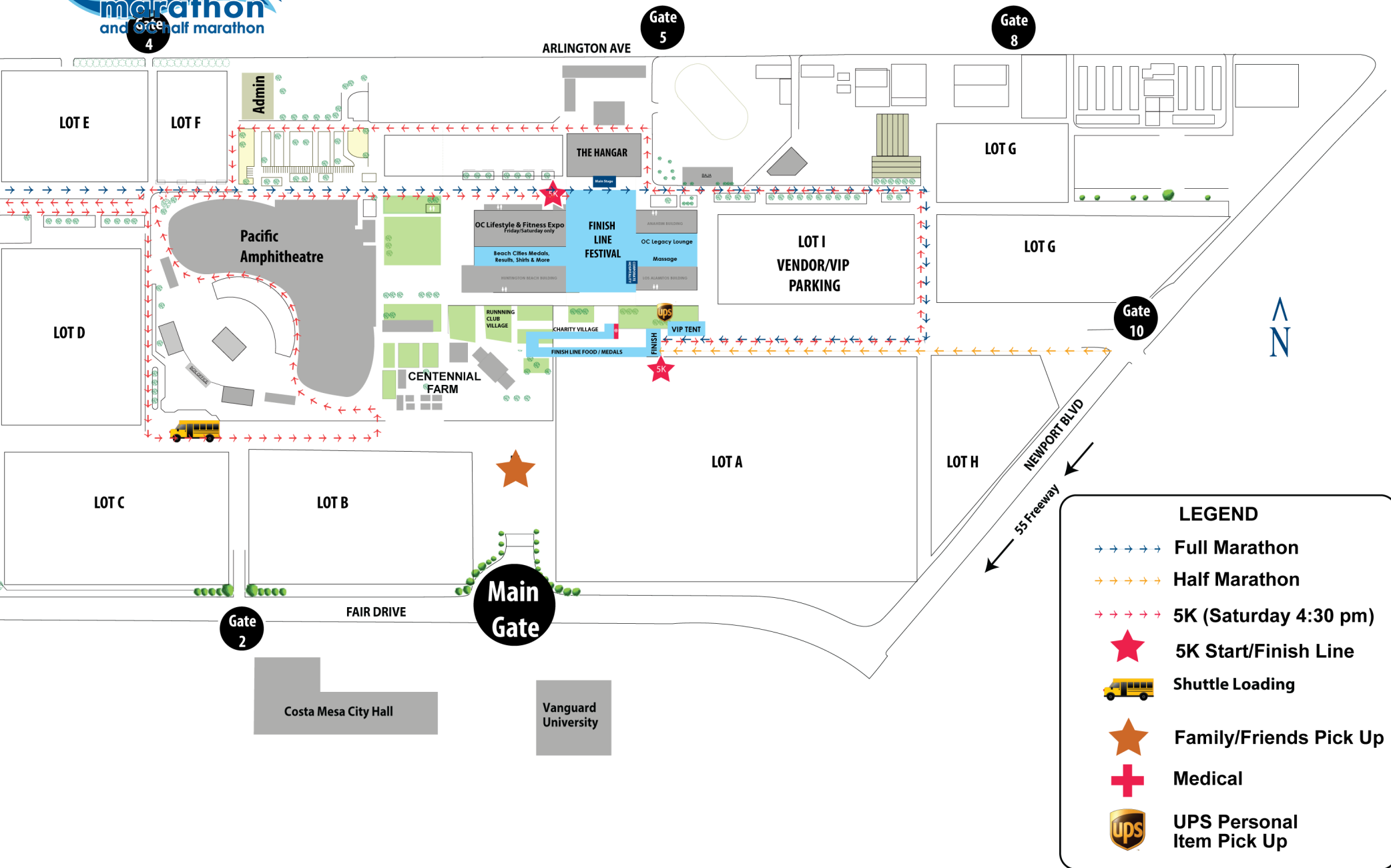
Mesa Dr	WB	Santa Ana Ave	OC Fair & Event Center	5:00 - 10:00 AM
Santa Ana Ave	SB	Mesa Dr	Bristol St	5:00 - 9:35 AM
Red Hill Area				
Street	Direction	From	To	Closed*
Bristol St.**	BOTH	at Santa Ana Avenue/Red Hill		
Red Hill Ave	SB	Bristol St	Baker St	5 - 9:30 am
Red Hill Ave	SB	Baker St	Main St	5 - 9:40 am
South Coast Plaza/Performing Arts Center				
Street	Direction	From	To	Closed*
Main St (Irvine)	EB	Red Hill Ave	Sunflower Ave	5 - 9:55 AM
Sunflower Ave	EB	Main St (Irvine)	Bristol St	5 - 10:10 AM
Anton Blvd	NB	Sunflower Ave	405 Freeway Entrance	5 - 10:10 AM
Ave of the Arts	SB	Sunflower Ave	Anton	5 - 10:15 AM
Bear St	NB	South Coast Dr	Sunflower Ave	5 - 10:40AM
Sunflower Ave	WB	Bear St	Raitt St	5 - 11:55 AM
Santa Ana				
Street	Direction	From	To	Closed*
MacArthur Blvd	Both	at Raitt Street		5 - 11:35 AM
Raitt St	NB	Sunflower Ave	Segerstrom Ave	5 - 11:55 AM
Alton Ave	BOTH	Greenville	Bear	5 - 11:55 AM
Segerstrom Ave	EB	Raitt St	Fairview St	5 - 11:20 AM
Greenville St	NB	MacArthur Blvd	Segerstrom Ave	5 - 11:35 AM
Segerstrom Ave	EB	Fairview St	Harbor Blvd	5 - 11:30 AM
Segerstrom Ave	EB	Harbor Blvd	Santa Ana River Trail	5 - 11:35 AM
Mesa Verde & Bird Streets				
Street	Direction	From	To	Closed*
Gisler Ave	EB & WB	Santa Ana River Trail	Country Club Dr	5 - 11:55 AM
Country Club Dr	SB	Gisler Ave	Mesa Verde Dr W	5 - 11:55 AM
Mesa Verde Dr West	NB	Country Club Dr	Adams Ave	5 - 11:55 AM
Adams Ave	EB	Mesa Verde Dr E	Placentia	8:30 - 11:30 AM
Placentia Ave	NB	Estancia High School	Oriole Dr	5 - 11:55 AM****
Oriole Dr	EB	Placentia Ave	Canary Dr	5 - 11:55 AM
Canary Dr	SB	Oriole Dr	Tanager Dr	5 - 11:55 AM
Tanager Dr	EB	Canary Dr	Golf Course Dr	5 - 11:55 AM
Merrimac Way	EB	Harbor Blvd	OC Fair & Event Center	5 - 12:10 PM
Fairview Rd	NB	Fair Dr	Merrimac Way	5 - 12:30 PM

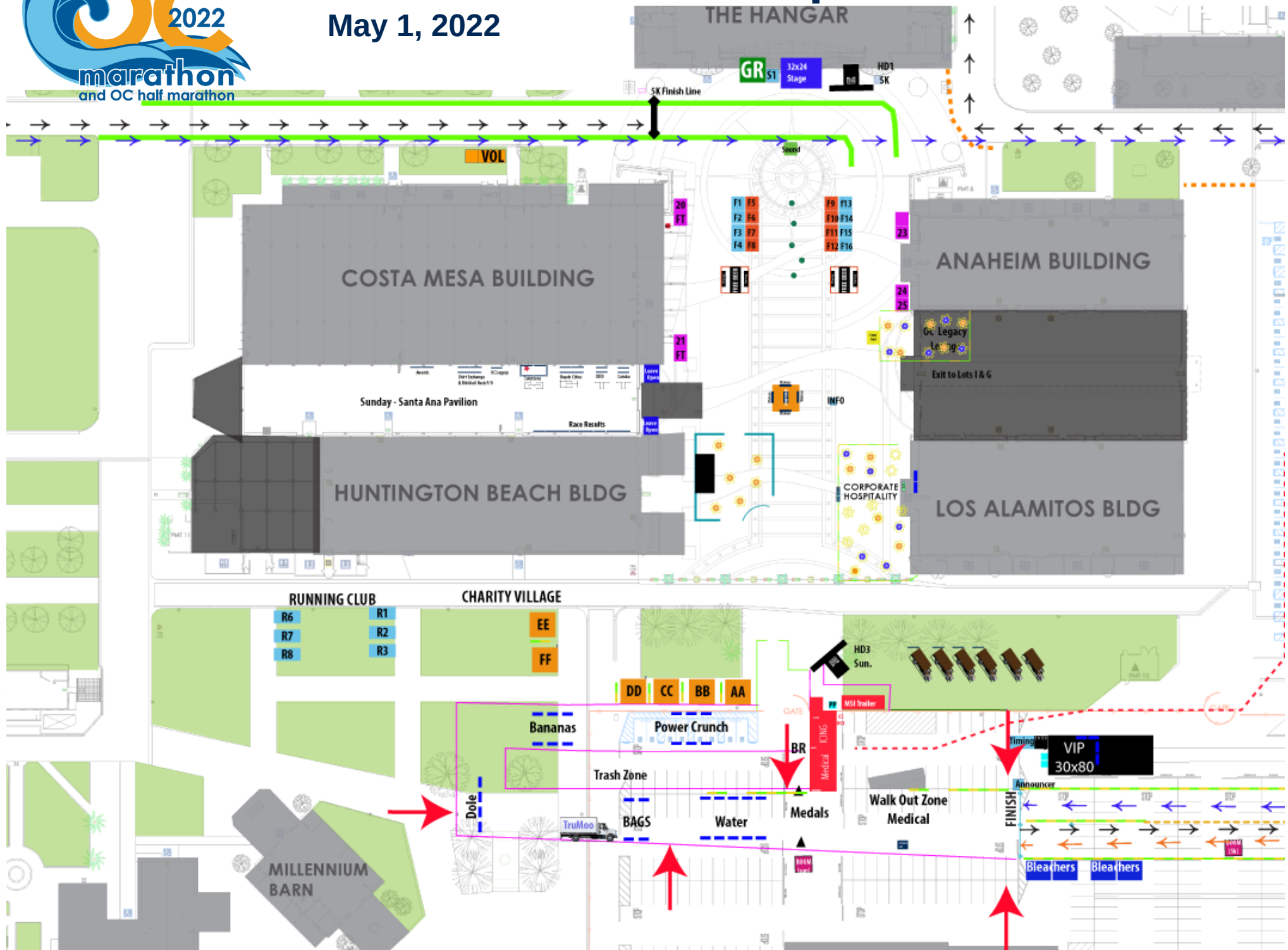
Legend		
Both Sides of Traffic	Both	* Estimated time the street is open
East Bound Traffic	EB	** Soft Close @ Police Discretion
West Bound Traffic	WB	*** Fair Drive will be open East Bound to One Lane
South Bound Traffic	SB	**** Bird Street residents can travel NB on
North Bound Traffic	NB	Placentia Ave and turn right onto Swan Cir
No Parking On This Street	NP	



Finish Line Overview

May 1, 2022







Kids Run / Expo Overview

Saturday, April 30, 2022

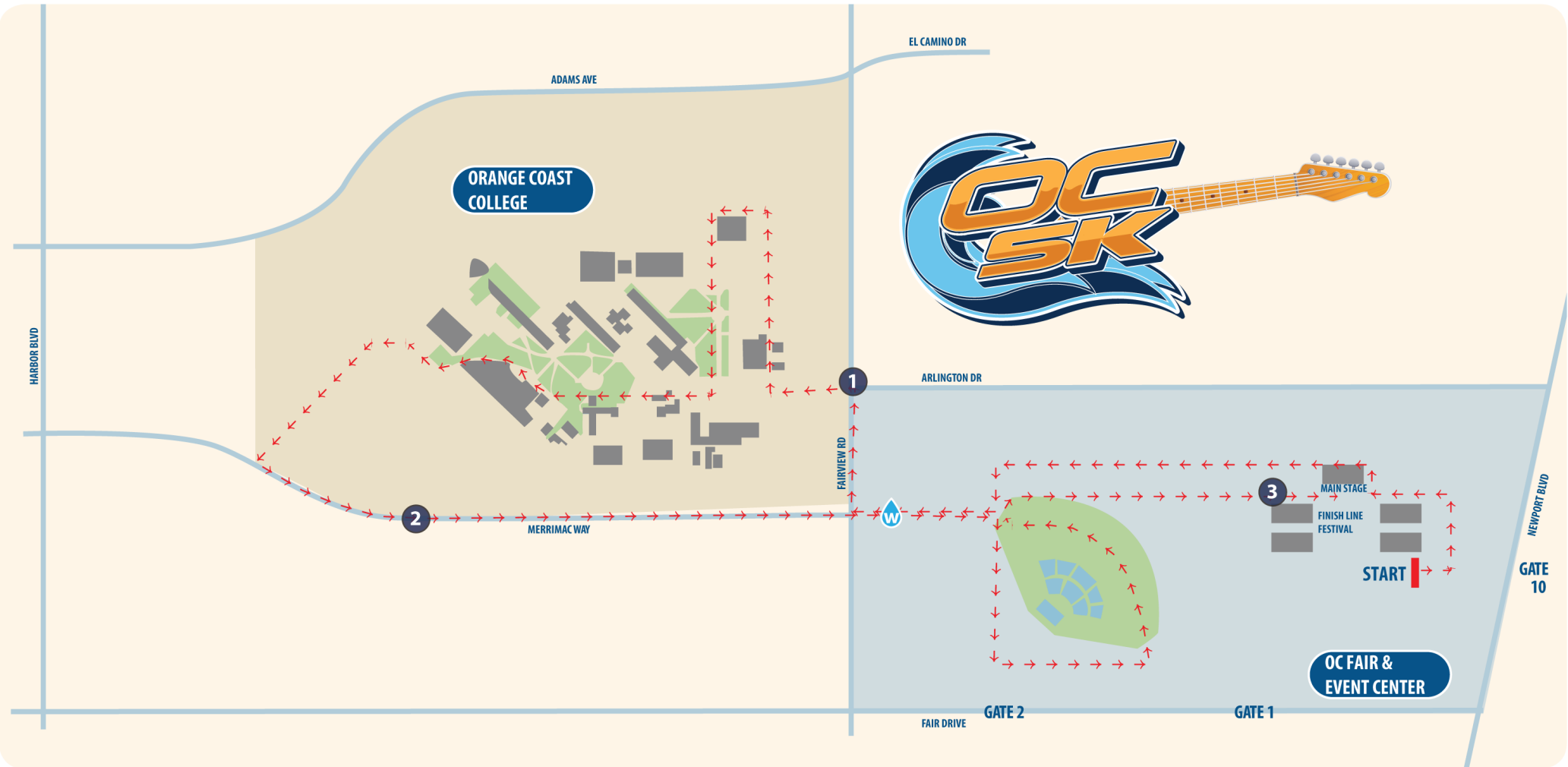




5K Map

Saturday, April 30, 2022

5:00 pm start time



Start Line

May 1, 2022



Dover Shores / Irvine Avenue:

To Exit/Enter:

-All residents that live east of Santiago Drive and need to leave between 5 am - 9:45 am are advised to park west of Santiago Dr. Residents can either walk to/from their vehicle OR use the Shuttle service referenced below.

-Highland, Francisco, Baycrest and Mariners are open to exit and return to the area.

Dover Shores Shuttle Service

To utilize the Shuttle Service, residents are advised to park west of Santiago Drive on Saturday, November 6 and Sunday, November 7, 2021. The OC Marathon will follow you to your car on Saturday and take you back to your house then pick you up on Sunday and take you back to your car. Please email us at traffic@ocmarathon.com or call (949) 393-9580 to schedule a pick up. Please allow 1 hour for the shuttle to pick you up.

Eastside Costa Mesa

University Dr./Del Mar (between Santa Ana & Irvine)

TO EXIT:

- Residents on the north side of University are advised to park on the south side, exiting to Irvine Ave.
- Residents on the south side of University will be able to turn right on University and right on Irvine Ave.

TO ENTER:

- The best way to return is from Victoria/22nd, turning left on 22nd, left on Santa Ana Ave.

Santa Ana Ave/Red Hill (NB closed from University to Mesa)

TO EXIT:

- Residents on the East side of Santa Ana Ave are advised to park west of Santa Ana Ave.
- Residents on the West side of Santa Ana Ave can turn right on Santa Ana and proceed south

Santa Ana Ave/Red Hill (SB closed from Mesa Dr to Main St (Irvine)

TO EXIT:

- Residents on the East side of Santa Ana Ave will be able to turn right on Santa Ana Ave to Bristol St.

TO ENTER:

- To return to the area, you can arrive on Mesa Dr from Irvine Ave.

Mesa Drive (between Newport Blvd & Santa Ana Ave)

TO EXIT:

- Turn right on Mesa, turn right on Santa Ana Ave

TO ENTER:

- Arrive from Elden and turn right on Mesa (Newport Blvd @ Mesa Drive will be closed until 10:00 am)

Mesa Drive: (Between Santa Ana Ave & Irvine Ave)

Both EB and WB lanes will be open, allowing residents to exit by going towards Irvine Ave, or by turning right on Santa Ana Ave and heading towards Bristol.

DRAFT

New Date!



ROAD CLOSURE NOTICE

Saturday

November 6, 2021 | 4:00 pm-6:30 pm

*affects OC Fair & Event Center area only

Sunday

November 7, 2021 | 4am-12 pm

Dover Shores/Irvine Ave.

STREET CLOSED

Dover Dr
Westcliff Dr
Santiago Dr
Galaxy Dr
Santiago Dr
Irvine Ave

DIRECTION

NB
Both
Both
Both
Both
NB

FROM

Coast Highway
Dover Dr
Westcliff Dr
Santiago Dr (South)
Galaxy Dr (North)
Santiago Dr

TO

Castaways Ln/16th St
Santiago Dr
Galaxy Dr
Santiago Dr (North)
Irvine Ave
University Dr

CLOSED*

4-8:50 AM
4-9:30 AM
4-9:30 AM
4-9:45 AM
4-9:45 AM
4-10:30 AM

STREET CLOSED

Polaris Dr
Westwind Way
Morning Star Lane
Evening Star Lane
North Star Lane
Blue Gum Lane
Grove Lane

No entry/exit*
No entry/exit*
No entry/exit*
No entry/exit*
No entry/exit*
No entry/exit*
No entry/exit*

CLOSED*

4-9:45 AM
4-9:45 AM
4-9:45 AM
4-9:45 AM
4-9:45 AM
4-9:45 AM
4-9:45 AM

East Side Costa Mesa

STREET CLOSED

University Dr/Del Mar Dr
Santa Ana Ave
Newport Blvd
Newport Blvd
Fair Dr exit from 55
Mesa Dr

DIRECTION

WB
NB
NB
SB
SB
WB

FROM

Irvine Blvd
University Dr
Del Mar
Bristol St
55 Costa Mesa Fwy
Santa Ana Ave

TO

Santa Ana Ave
Mesa Dr
Mesa Dr
Fair Dr
Fair Dr
OC Fair & Event Center

CLOSED*

5-10:30 am
5-10:15 am
5-10:15 am
5-10:15 am
5-10:15 am
5-10:15 am

Contact Us

e: traffic@ocmarathon.com p: 949-393-9580

Interactive Maps

Visit OCMarathon.com! Click on Race Weekend and then road closures for interactive maps



Corona Del Mar Residents

The areas around Corona Del Mar will be heavily impacted 4 am-7:45 am.

Roads Closed:

Please see the full list of road closures to the right.

To Exit:

- Consider leaving before 4 am
- If you need to leave between 4-7:45 am, please park east of Orchid Ave and take Coast Highway west to MacArthur Blvd and then north to the 73 freeway.

To Enter:

- Coast Hwy – East bound traffic from Avocado Ave to Orchid Ave will be closed from 4:00-7:30 am. If you need to return to the area during these times, please approach from the south from Newport Coast Drive and enter from Poppy or Poinsettia.

NO PARKING:

Please note there are several streets with **NO PARKING** on Saturday, November 6 at 11:30 pm through Sunday, November 7, 2021!

- Orchid Avenue – from PCH to Ocean Blvd
- Ocean Blvd – from Orchid to Carnation
- Carnation – from Ocean Blvd to Seaview
- Seaview Ave – from Carnation to Marguerite
- Bayside Dr – from Marguerite to Jamboree



Parking Alternatives:

- East of Orchid
- CDM State Beach (available Saturday after 5 pm. Must remove vehicle by 10 am on Sunday). To park here, please use code #CM1K91 at the meter to avoid a parking citation.
- Five Crowns Parking Lot – (available Saturday after 11:30 pm) must remove vehicle by 8:30 am Sunday.
- Sherman Library & Gardens Main Lot (available Saturday after 10 pm. Must remove vehicle by 9 am Sunday.)

Balboa Island/Promontory Point/Linda Isle/Harbor Island Residents

These areas will be heavily impacted from 4 am - 8:10 am.

Roads Closed:

Please refer to the list of closures to the right.

To Exit/Enter:

- Balboa Island residents can exit/enter via Balboa Island Ferry, beginning at 5am.
- Promontory Point residents can exit/enter via Promontory Drive.
- Harbor Island – access will be restricted as Bayside is closed.
- Linda Isle – access will be restricted as Bayside is closed.

OC Marathon Road Closures

Newport Beach Resident Notification Sunday, Nov. 7, 2021

Coast Highway Notes

- East Coast Highway will be down to one East Bound lane from Dover Dr. to Bayside Dr. from 10:00pm Saturday, Nov 6th through 2:00pm Sunday, November 7, 2021
- East bound traffic on East Coast Highway will be closed at Avocado Ave to Orchid Ave. from 4:00 am to 7:30 am
- West bound traffic on East Coast Highway will be closed from MacArthur Blvd. to Avocado Ave from 4:00 am to 7:00 am
- Balboa Island Bridge will be closed at Jamboree Rd. and Bayside Dr. from 4:00 am to 7:45 am

Street	Direction	From	To	Closed*
Newport Center & Fashion Island				
Newport Center Dr Loop	Both	Newport Center Dr	San Nicolas Dr	2 am -8:30 am
San Joaquin Hills Rd	EB	Santa Rosa Dr	MacArthur Blvd	4 am -8:30 am
San Nicolas	Both	Newport Center Loop	Avocado Ave	2 am -8:30 AM
Avocado	Both	San Miguel Drive	San Joaquin Hills Rd	2 am -8:30 AM
Newport Center Drive*	Both	Newport Center Loop	Civic Center	2 am -8:30 AM
*Fashion Island Retail Access - Please access Fashion Island retail from San Miguel and Avocado. (From Coast Hwy, turn on Avocado and turn left on San Miguel)				

Corona del Mar, Balboa Island, Promontory Point, Linda Isle and Harbor Island				
MacArthur Blvd.	SB	San Joaquin Hills Rd	East Coast Hwy	4-7:40 am
Coast Hwy	WB	MacArthur Blvd	Avocado Ave	4-7:45 am
Coast Hwy	EB	Avocado	Orchid Ave	4-7:45 am
Orchid Ave	Both	East Coast Hwy	Ocean Blvd	4-7:45 am
Ocean Blvd	Both	Orchid Ave	Carnation Ave	4-7:45 am
Seaview Ave	Both	Carnation Ave	Marguerite Ave	4-8:15 am
Carnation Ave	Both	Ocean Blvd	Seaview Ave	4-8:15 am
Marguerite Ave	Both	Seaview Ave	Bayside Dr	4-8:15 am
Bayside Dr	Both	Marguerite Ave	Jamboree Rd	4-8:54 am
Jamboree Rd	NB	N. Bay Front	E. Coast Hwy	4-7:45 am
Bayside Dr	EB	Jamboree Rd.	East Coast Hwy	4-8:45 am

LEGEND:

- No Parking, please refer to parking alternatives.
- Saturday Closures
- Sunday Closures

DIRECTION:

- WB - West Bound Traffic
- EB - East Bound Traffic
- SB - South Bound Traffic
- NB - North Bound Traffic
- Both - Both sides of Traffic

* The above reopening times are calculated on the last runner passing that location. The actual reopening for vehicle traffic may require an additional 15 to 20 minutes to remove barricades and cones.

Contact Us

e: traffic@ocmarathon.com p: 949-393-9580

Interactive Maps

Visit OCMarathon.com! Click on Race Weekend and then road closures for interactive maps

Bird Streets

Oriole, Canary Dr. and Tanager Dr:

- To Enter - arrive from Mesa Verde (E) to Golf Course Dr turning right on Tanager
- To Exit - If you need to leave between 5 am - 12 noon, please park on the appropriate side of the street and exit to Placentia:
 - Oriole Dr. - park on WB side
 - Canary Dr. - park on the NB side
 - Tanager Dr. - park on the WB side

Swan Drive, Swan Cir and Cardinal Drive:

- Enter by taking Placentia NB from Wilson St. Turn right on Swan Cir or left on Swan Dr.
- Exit to Placentia from Swan Cir and turn left

Longwood Court:

- Enter and Exit from Adams

Tern Circle:

- Enter by taking Placentia NB from Wilson Street. Turn left on Tern Circle
- Exit to Placentia and turn right.

Adams Ave and Placentia Ave/Mesa Verde Dr West Intersection:

- Will be heavily impacted and is subject to full closures from 8:30 am – 11:30 am. Vehicles will be allowed through at police discretion, but expect delays.
- Traffic traveling east on Adams Ave (from Huntington Beach) will be forced south bound on Placentia Ave.

Mesa Verde | State Streets

State Streets:

- To Enter and Exit, use Gisler and turn on California Street .

Country Club Drive:

- To Exit - between 5 am - 12 noon, please plan on parking on the north bound side of Country Club Drive exiting north with police supervision.
- To Enter - Arrive from Adams Ave and turn right on Mesa Verde East, and right on Country Club Dr.

Mesa Verde Drive:

- To Exit - residents on the west of Mesa Verde Dr will be able to exit going South on Mesa Verde Dr West to Adams Ave.
- To Enter - residents and golfers can enter from Adams Ave and turn on Mesa Verde E. Police will allow vehicles through at their discretion at the intersection of Mesa Verde Dr/Country Club Dr.

Santa Ana Residents

Segerstrom Ave:

To Enter/Exit

- Residents North of Segerstrom Ave – take Warner Ave to the 405 Freeway or 55 Freeway. Return the same way.
- Residents South of Segerstrom Ave – take Harbor Blvd, Fairview Dr or Bristol St to the 405 freeway. Return the same way.

Aspen Village

- To Exit – Exit to Raitt St. Must turn right
- To Enter – Coming from Bristol St and MacArthur, turn south (left) on Raitt.

Sante Fe Village

- To Exit – The Raitt St exit will be closed. Exit to Sunflower Avenue.
- To Enter – Enter from Fairview, and head E on Sunflower.

OC Fair & Events Center Area

This area will be impacted on Saturday from 4:30 - 6:30 pm and Sunday from 4am - 12 noon. Please see road closure list on the reverse side for the list of closures.

Casa Granada Apartments

SATURDAY EVENING:

You will be able to exit anytime. To enter, you will need to enter the OCC parking lot and walk to your home. This is for a short duration!

SUNDAY MORNING:

To Exit – Turn right on Merrimac and right on Harbor Blvd.

To Enter – Arrive by coming south on Fairview and turning right on Merrimac.

Atwater Cove Apartments

SATURDAY EVENING:

You will be able to enter/exit anytime. To enter, arrive from Harbor Blvd and turn right.

SUNDAY MORNING:

If you need to enter/exit between 5 am - 12 noon, please plan on parking at OCC the night before.



ROAD CLOSURE NOTICE COSTA MESA & SANTA ANA

Sunday May 1, 2022



Road Closure Information

The OC Marathon and Half Marathon will take place in the cities of Newport Beach, Costa Mesa, Irvine and Santa Ana. Road closures will take place on Sunday, May 1, from approximately 5:00 am – 12 noon. The roads will be closed and reopened in a rolling method, so the closure won't be exactly at 5 am - 12 noon. It depends on where you are, where runners are on the course, etc. If you would like specific directions from point A to Point B, please email us at traffic@ocmarathon.com and include your starting point, ending point and approximate time and we will email alternate routes! !

Contact Us

e: traffic@ocmarathon.com p: (949) 393-9580

Area Specific Maps

Visit ocmarathon.com and click on Race Weekend and Road Closures for interactive maps and more detailed information.

Eastside Costa Mesa

University Dr. (between Santa Ana & Irvine)

TO EXIT:
-Residents on the north side of University are advised to park on the south side, exiting to Irvine Ave.
-Residents on the south side of University will be able to turn right on Universityright on Irvine Ave.
TO ENTER:
-The best way to return is from Victoria/22nd, turning left on 22nd, left on Santa Ana Ave.

Santa Ana Ave (NB closed from University to Mesa)

TO EXIT:
- Residents on the East side of Santa Ana Ave are advised to park west of Santa Ana Ave.
- Residents on the West side of Santa Ana Ave can turn right on Santa Ana and proceed south

Santa Ana Ave/Red Hill (SB closed from Mesa Dr to Main St (Irvine)

TO EXIT:
- Residents on the East side of Santa Ana Ave will be able to turn right on Santa Ana Ave to Bristol St.
TO ENTER:
- To return to the area, you can arrive on Mesa Dr from Irvine Ave.

Mesa Drive (between Newport Blvd & Santa Ana Ave)

TO EXIT - Turn right on Mesa, turn right on Santa Ana Ave
TO ENTER - Arrive from Elden & turn right on Mesa (Newport Blvd @ Mesa Drive is closed until 10 am.

Mesa Drive: (Between Santa Ana Ave & Irvine Ave)

Both EB and WB lanes will be open, allowing residents to exit by going towards Irvine Ave, or by turning right on Santa Ana Ave and heading towards Bristol.

Red Hill Area

Bristol Street will be closed at Santa Ana/Red Hill Ave.

Red Hill All south bound lanes will be closed at all intersections, therefore, vehicles will not be able to cross over Red Hill Ave.

Businessess E of Red Hill Ave. (Airway Ave side)

TO ENTER – Take the 73 to Campus/Irvine. Head north on Bristol. Turn right on Red Hill Ave (North bound lanes will be open)
TO EXIT –You will be forced to turn right on Red Hill (heading north bound). Take Red Hill to Main St (Irvine) and turn left for 55, or right for 405.

Businesses W. of Red Hill Ave. (Pullman side)

TO ENTER – Take 55 and exit Baker or Paularino. Access your business from Pullman Street.
TO EXIT – Exit the same way, from Pullman.

South Coast Plaza/Performing Arts

Performing Arts Center
Enter by taking Bristol St. to Town Center Drive, turn left on Park Center Drive into parking structure. The box office will remain open at regular hours. The foot bridge over Bristol St will also be impacted. Pedestrians are urged to use cross walk at Bristol St and Sunflower Ave.

3400 Ave of the Arts

TO EXIT – The Ave of the Arts Exit will be closed. Exit Sakioka and turn right. Turn right on Anton.
TO ENTER – Enter through Sakioka, or by heading north on Ave of the Arts and turn right into the complex.

The Enclave

TO EXIT – Exit Vista Way and head South on Sakioka Drive, or exit Enclave Way and turn right on Anton.

Street	Direction	From	To	Sunday*	Saturday*
--------	-----------	------	----	---------	-----------

Eastside Costa Mesa

Irvine Ave	NB	Santiago Dr	University Dr	5- 9:50 am	
University Dr.	WB	Irvine Blvd	Santa Ana Ave	5- 9:50 am	
Santa Ana Ave	NB	University Dr	Mesa Dr	5-10:00 am	
Newport Blvd	NB	Del Mar	Mesa Dr	5-10:00 am	
Newport Blvd	SB	Bristol St	Fair Dr.	5-10:00 am	
Fair Dr. exit from 55	SB	55 Costa Mesa Fwy	Fair Dr.	5-10:00 am	
Mesa Dr	WB	Santa Ana Ave	OC Fair & Event Center	5-10:00 am	
Santa Ana Ave	SB	Mesa Dr	Bristol St	5-9:35 am	

Red Hill

Bristol St.	BOTH	at Santa Ana Ave/Red Hill			
Red Hill Ave	SB	Bristol St	Baker St	5-9:30 am	
Red Hill Ave	SB	Baker St	Main St	5-9:40 am	

South Coast Plaza/Performing Arts Center

Main St	EB	Red Hill Ave	Sunflower Ave	5-9:55 am	
Sunflower Ave	EB	Main St	Bristol St	5-10:10 am	
Anton Blvd	Both	Sunflower Ave	405 Freeway Entrance	5-10:10 am	
Ave of the Arts	SB	Sunflower Ave	Anton	5-10:15 am	
Bear St	NB	South Coast Dr	Sunflower Ave	5-10:40 am	
Sunflower Ave	WB	Bear St	Raitt St	5-11:55 am	

Santa Ana

Raitt St	NB	Sunflower Ave	Segerstrom Ave	5-11:55 am	
Alton Ave	Both	Greenville	Bear	5-11:55 am	
Segerstrom Ave	EB	Raitt St	Fairview St	5-11:20 am	
Segerstrom Ave	EB	Fairview St	Santa Ana River Trail	5-11:30 am	
Segerstrom Ave	EB	Newhope St	Santa Ana River Trail	5-11:35 am	
MacArthur Blvd	Both	at Raitt Street			
Greenville St	NB	MacArthur Blvd	Segerstrom Ave	5-11:35 am	
Fairview St @ Segerstrom	Both	Traffic will be allowed through at police discretion. Expect Delays.		5-11:35 am	
Harbor Blvd @ Segerstrom	Both	Traffic will be allowed through at police discretion. Expect Delays.		5-11:35 am	

Mesa Verde & Bird Streets

Gisler Ave	EB	Santa Ana River Trail	Country Club Dr	5-11:55 am	
Country Club Dr	SB	Gisler Ave	Mesa Verde Dr W	5-11:55 am	
Mesa Verde Dr West	NB	Country Club Dr	Adams Ave	5-11:55 am	
Adams Ave	WB	Mesa Verde Drive East	Placentia Ave	8:30-11:30 am	
Placentia Ave	NB	Estancia High School	Oriole Dr	5-11:55 am	
Oriole Dr	EB	Placentia Ave	Canary Dr	5-11:55 am	
Canary Dr	SB	Oriole Dr	Tanager Dr	5-11:55 am	
Tanager Dr	EB	Canary Dr	Golf Course Dr	5-11:55 am	
Harbor Blvd @ Merrimac	BOTH	Traffic will be allowed through at police discretion. Expect Delays.		5-12:15 pm	

OC Fair & Events Center

Harbor Blvd @ Merrimac	BOTH	Traffic will be allowed through at police discretion. Expect delays!	5-12:15 pm	n/a	
Merrimac Way	WB	Harbor Blvd	Fairview Dr	5-8:30 am	4:30 - 6:30 pm
Merrimac Way	EB	Harbor Blvd	Fairview Dr	5-12:10 pm	4:30 - 6:30 pm
Fairview Rd	NB	Fair Dr	Arlington Dr	5-12:30 pm	4:30 - 6:30 pm
Fairview Rd	SB	Mustang Way/Pirate Way	Arlington Dr	5-8:30 am	4:30 - 6:30 pm

LEGEND:

- No Parking, please refer to parking alternatives.
- Saturday Closures
- Sunday Closures

* The above reopening times are calculated on the last runner passing that location. The reopening for vehicle traffic may require an additional 15 minutes to remove barricades and cones.

DIRECTION:

- WB - West Bound Traffic
- SB - South Bound Traffic
- EB - East Bound Traffic
- NB - North Bound Traffic