



MEMORANDUM

TO: Honorable Mayor and City Council
Cecilia Gallardo-Daly, City Manager

FROM: Anna McGill, Advanced Planning Manager

DATE: May 4, 2026

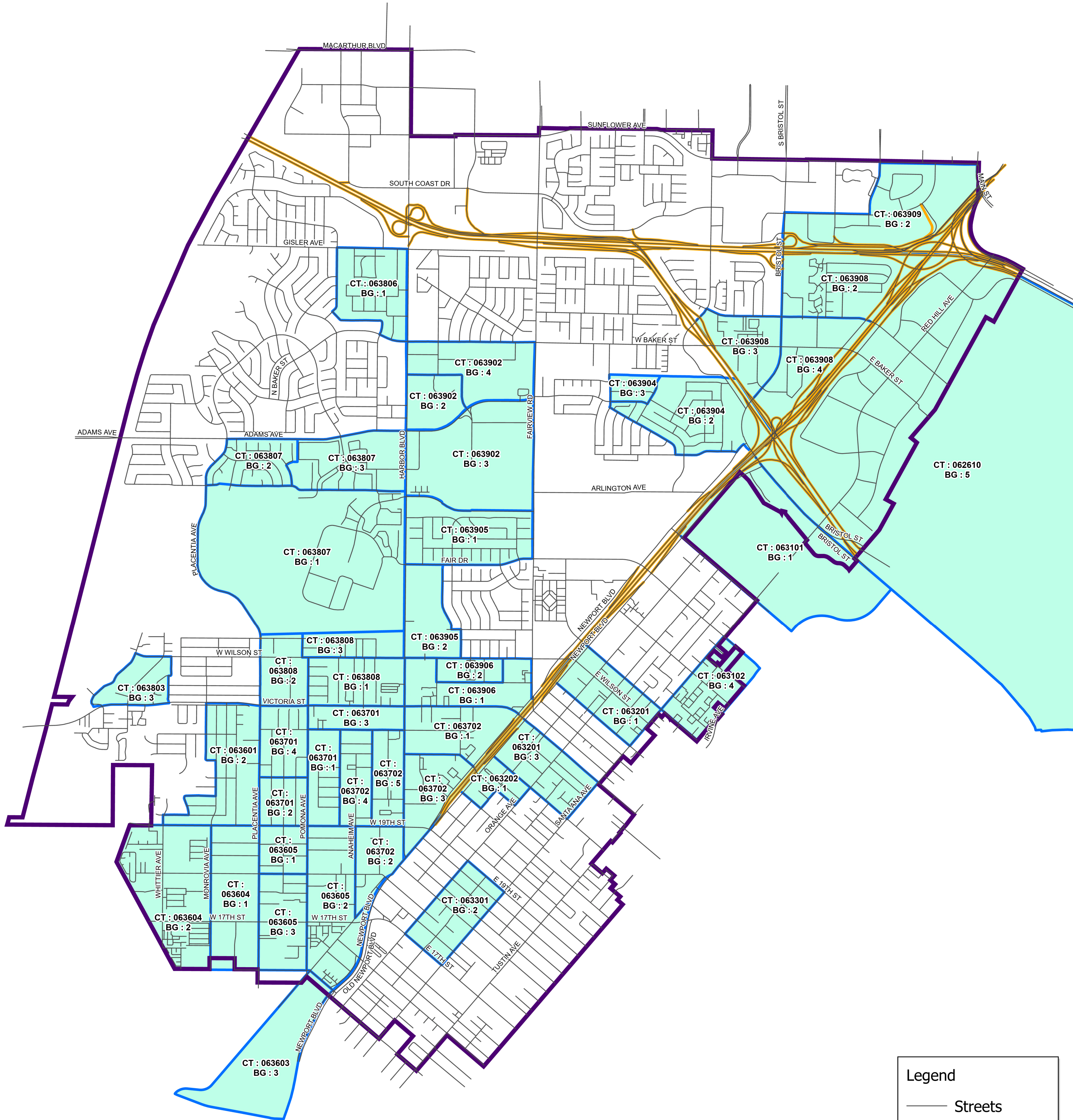
SUBJECT: May 5, 2026, City Council Public Hearing Item #2

Following publication of the May 5, 2026 City Council Agenda and attachments, staff discovered an error with "Attachment 4. CDBG Map" and subsequently corrected the map to accurately display eligible CDBG areas in the City of Costa Mesa.





For context, the map that was published displays CDBG eligible areas by census tract. However, the data should be displayed by census tract block groups, which is a more accurate representation of CDBG eligible areas.

Please see updated map attached to this memo.

Attachment: Revised CDBG Map for Attachment 4 - CDBG Map



Legend

-  Streets
-  City Freeways
-  City Boundary
-  CDBG 2026

